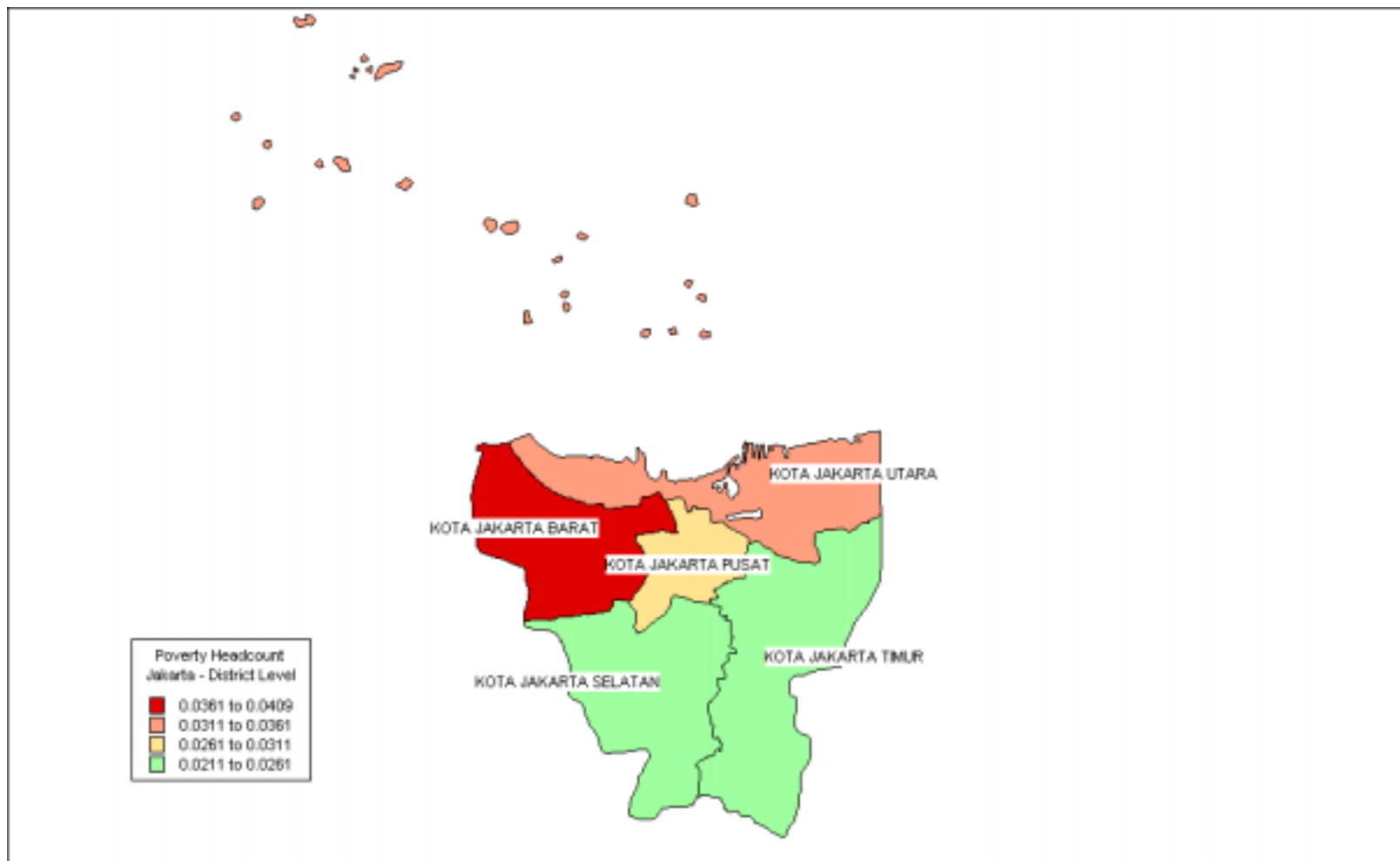
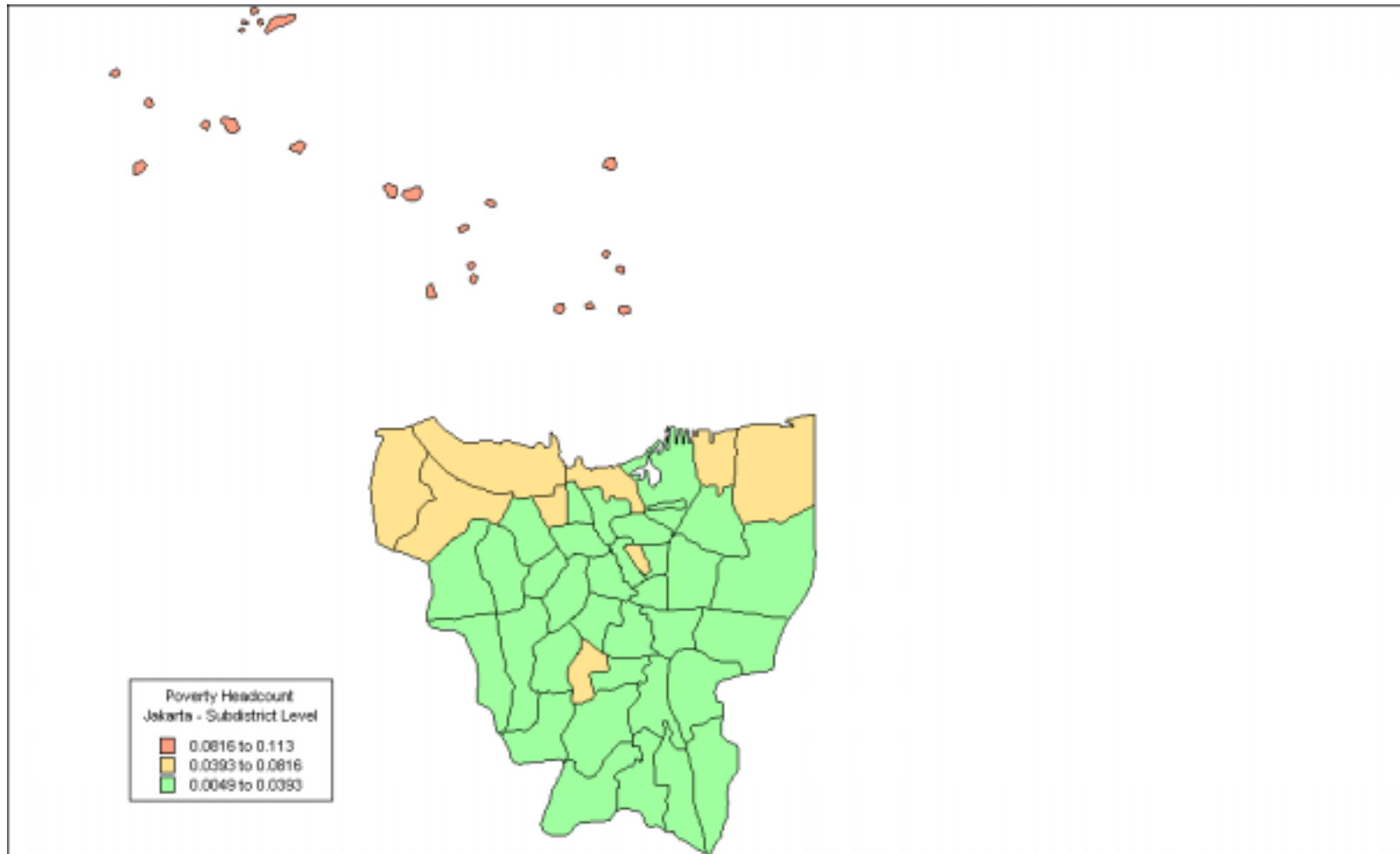


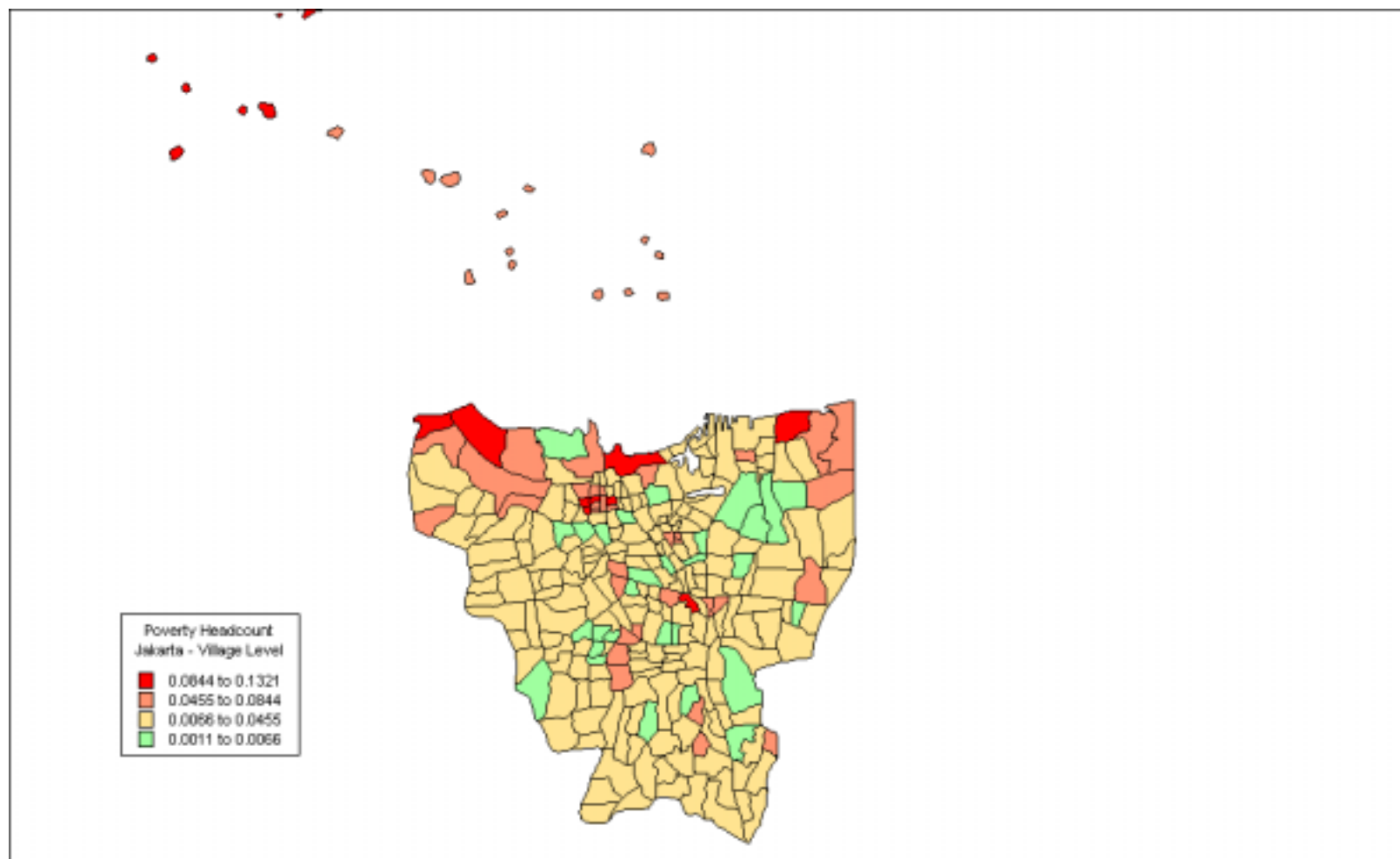
**Map 1. Poverty Headcount of Jakarta  
District Level**



**Map 2. Poverty Headcount of Jakarta  
Subdistrict Level**



**Map 3. Poverty Headcount of Jakarta  
Village Level**



Poverty Map of Jakarta  
Monthly Per Capita Expenditure (Rupiah)

Level, Code	Name	Number of Households	Number of Persons	Monthly PCE (Rp)	
				Point Estimate	Standard Error
Province:					
310000000	D K I JAKARTA	2,204,219	8,246,736	305,577.82	8,336.69
District:					
317100000	JAKARTA SELATAN	458,352	1,763,159	329,076.13	14,033.11
317200000	JAKARTA TIMUR	607,959	2,322,795	303,242.49	11,604.24
317300000	JAKARTA PUSAT	241,916	856,274	323,359.83	13,978.30
317400000	JAKARTA BARAT	506,300	1,881,947	281,900.47	11,503.00
317500000	JAKARTA UTARA	389,692	1,422,561	295,842.68	15,430.13
Subdistrict:					
3171010000	JAGAKARSA	53,119	208,111	307,163.39	36,657.78
3171020000	PASAR MINGGU	62,988	242,188	325,045.75	27,144.89
3171030000	CILANDAK	41,195	161,632	346,672.08	35,289.90
3171040000	PESANGGRAHAN	46,101	182,299	347,226.10	31,615.19
3171050000	KEBAYORAN LAMA	65,352	255,043	351,179.67	35,843.08
3171060000	KEBAYORAN BARU	34,461	134,788	357,500.07	35,430.79
3171070000	MAMPANG PRAPATAN	35,112	133,211	263,989.94	26,800.23
3171080000	PANCORAN	35,857	135,821	303,249.52	30,717.90
3171090000	TEBET	52,146	204,106	339,854.45	34,697.75
3171100000	SETIA BUDI	32,021	105,960	336,161.70	32,111.50
3172010000	PASAR REBO	37,161	146,415	289,338.48	33,442.25
3172020000	CIRACAS	54,164	207,454	289,436.43	27,764.47
3172030000	CIPAYUNG	39,094	158,307	276,884.51	28,393.78
3172040000	MAKASAR	40,584	155,528	314,244.34	33,835.65
3172050000	KRAMAT JATI	57,847	229,287	299,020.59	24,476.06
3172060000	JATINEGARA	63,038	250,487	285,011.03	24,541.70
3172070000	DUREN SAWIT	87,064	343,268	344,096.32	29,257.76
3172080000	CAKUNG	127,047	438,161	263,547.30	23,502.93
3172090000	PULO GADUNG	66,122	251,912	352,706.33	31,168.07
3172100000	MATRAMAN	35,838	141,976	322,567.25	30,481.44
3173010000	TANAH ABANG	40,990	132,924	306,575.81	33,306.36
3173020000	MENTENG	19,751	73,123	369,131.16	46,454.24
3173030000	SENEN	24,143	86,579	314,675.73	30,683.93
3173040000	JOHAR BARU	28,124	107,546	282,723.05	41,989.59
3173050000	CEMPAKA PUTIH	22,031	79,320	387,989.97	55,341.73
3173060000	KEMAYORAN	51,014	192,017	296,437.42	25,840.28
3173070000	SAWAH BESAR	33,408	104,006	321,928.42	33,153.04
3173080000	GAMBIR	22,455	80,759	391,841.14	48,877.03
3174010000	KEMBANGAN	51,584	200,900	299,894.49	28,369.51
3174020000	KEBON JERUK	69,081	265,510	317,873.98	31,906.97
3174030000	PALMERAH	49,799	186,838	293,425.91	32,668.23
3174040000	GROGOL PETAMBURAN	50,123	188,616	351,153.70	34,617.93
3174050000	TAMBORA	59,598	226,294	224,512.73	19,254.03
3174060000	TAMAN SARI	30,619	107,136	284,158.74	24,433.23
3174070000	CENGKARENG	113,210	402,239	246,358.56	23,290.93
3174080000	KALI DERES	82,286	304,414	263,997.49	30,571.52
3175010000	PENJARINGAN	75,203	245,986	283,580.32	35,581.48
3175020000	PADEMANGAN	34,082	123,502	238,132.14	34,259.22
3175030000	TANJUNG PRIOK	88,343	337,879	320,251.09	31,425.59
3175040000	KOJA	61,524	245,538	264,000.50	33,426.67
3175050000	KELAPA GADING	43,615	148,899	410,118.00	58,637.92
3175060000	CILINCING	82,725	303,599	283,565.82	32,515.54
3175070000	KEPULAUAN SERIBU	4,200	17,158	197,177.49	25,333.26

Poverty Map of Jakarta  
Monthly Per Capita Expenditure (Rupiah)

Level, Code	Name	Number of Households	Number of Persons	Monthly PCE (Rp)	
				Point Estimate	Standard Error
Village:					
3171010001	CIPEDAK	5,546	20,825	289,842.18	74,965.94
3171010002	SRENGSENG SAWAH	10,597	41,165	345,066.03	85,079.95
3171010003	CIGANJUR	6,482	25,645	281,449.65	59,395.02
3171010004	JAGAKARSA	10,797	43,775	302,176.17	59,842.66
3171010005	LENTENG AGUNG	12,431	47,979	297,826.30	66,056.12
3171010006	TANJUNG BARAT	7,266	28,722	303,775.83	71,726.06
3171020001	CILANDAK TIMUR	7,235	24,584	321,882.68	72,602.66
3171020002	RAGUNAN	10,374	38,011	325,711.74	68,841.51
3171020003	KEBAGUSAN	9,020	35,336	290,629.89	72,473.65
3171020004	PASAR MINGGU	6,022	22,320	445,019.96	112,171.04
3171020005	JATI PADANG	8,857	34,614	366,915.03	78,708.40
3171020006	PEJATEN BARAT	8,795	34,643	339,980.12	75,155.17
3171020007	PEJATEN TIMUR	12,685	52,680	281,690.44	65,227.04
3171030001	LEBAK BULUS	8,095	32,608	373,237.07	89,551.42
3171030002	PONDOK LABU	8,628	34,283	366,149.56	79,245.47
3171030003	CILANDAK BARAT	11,746	46,391	379,551.59	90,883.48
3171030004	GANDARIA SELATAN	5,154	19,853	304,512.79	71,231.64
3171030005	CIPETE SELATAN	7,572	28,497	323,446.82	70,091.30
3171040001	BINTARO	10,589	40,755	448,871.03	90,941.93
3171040002	PESANGGRAHAN	6,055	24,861	337,716.53	66,515.29
3171040003	ULUJAMI	8,741	35,291	354,675.37	79,059.17
3171040004	PETUKANGAN SELATAN	8,095	32,378	311,235.81	73,627.45
3171040005	PETUKANGAN UTARA	12,621	49,014	312,690.09	77,273.88
3171050001	PONDOK PINANG	14,521	59,030	421,707.13	103,808.51
3171050002	KEBAYORAN LAMA SELATAN	9,710	37,385	319,530.65	72,445.05
3171050003	KEBAYORAN LAMA UTARA	8,730	35,012	286,363.88	61,342.34
3171050004	CIPULIR	9,864	37,739	305,668.88	78,004.44
3171050005	GROGOL SELATAN	11,155	42,714	302,172.06	70,594.11
3171050006	GROGOL UTARA	11,372	43,163	365,525.68	94,380.15
3171060001	GANDARIA UTARA	8,600	36,720	318,328.36	81,718.53
3171060002	CIPETE UTARA	9,320	35,548	253,339.29	47,650.09
3171060003	PULO	1,825	7,242	627,166.79	170,352.08
3171060004	PETOGOGAN	3,328	11,348	351,458.77	80,552.16
3171060005	MELAWAI	708	2,722	658,997.23	168,728.26
3171060006	KRAMAT PELTA	3,858	13,662	328,889.78	73,598.10
3171060007	GUNUNG	2,768	10,787	527,557.99	135,871.95
3171060008	SELONG	1,082	5,005	467,654.22	108,392.53
3171060009	RAWA BARAT	1,609	6,430	489,803.66	117,981.14
3171060010	SENAYAN	1,363	5,324	318,746.27	69,760.36
3171070001	BANGKA	6,169	22,062	266,138.46	63,125.64
3171070002	PELA MAMPANG	12,250	47,772	265,522.87	61,272.34
3171070003	TEGAL PARANG	8,011	30,719	296,887.38	78,362.77
3171070004	MAMPANG PRAPATAN	4,657	18,326	262,306.82	56,453.95
3171070005	KUNINGAN BARAT	4,025	14,332	219,843.04	46,677.79
3171080001	KALIBATA	9,809	40,752	291,765.55	57,070.56
3171080002	RAWAJATI	3,913	16,329	358,737.02	83,079.08
3171080003	DUREN TIGA	7,947	28,021	303,768.96	71,839.74
3171080004	PANCORAN	6,324	21,986	312,426.65	68,421.25
3171080005	PENGADEGAN	5,237	19,439	315,651.90	62,843.71
3171080006	CIKOKO	2,627	9,294	292,981.30	63,315.28
3171090001	MENTENG DALAM	10,416	39,785	306,583.24	66,432.67
3171090002	TEBET BARAT	6,002	22,220	618,762.36	149,267.75
3171090003	TEBET TIMUR	4,719	18,901	475,970.75	116,786.37

Poverty Map of Jakarta  
Monthly Per Capita Expenditure (Rupiah)

Level, Code	Name	Number of Households	Number of Persons	Monthly PCE (Rp)	
				Point Estimate	Standard Error
3171090004	KEBON BARU	8,660	35,895	296,824.63	74,801.45
3171090005	BUKIT DURI	8,356	35,043	275,098.52	57,955.88
3171090006	MANGGARAI SELATAN	6,072	22,985	272,694.33	61,786.88
3171090007	MANGGARAI	7,921	29,277	249,786.41	60,444.61
3171100001	KARET SEMANGGI	1,177	3,126	314,676.11	78,132.85
3171100002	KUNINGAN TIMUR	2,934	10,657	299,537.62	72,101.89
3171100003	KARET KUNINGAN	7,382	21,780	362,993.26	84,651.02
3171100004	KARET	4,132	11,672	337,344.65	81,150.02
3171100005	MENTENG ATAS	7,378	27,526	310,264.05	68,985.00
3171100006	PASAR MANGGIS	6,388	23,574	350,194.07	70,628.19
3171100007	GUNTUR	1,039	3,752	394,829.91	83,060.70
3171100008	SETIA BUDI	1,591	3,873	541,741.12	136,600.82
3172010001	PEKAYON	8,544	32,153	265,025.14	62,496.22
3172010002	KALISARI	6,805	28,095	296,753.94	56,864.38
3172010003	BARU	4,866	20,005	284,424.90	63,125.40
3172010004	CIJANTUNG	8,386	33,374	287,744.52	60,015.29
3172010005	GEDONG	8,560	32,788	319,346.44	65,413.43
3172020001	CIBUBUR	12,892	51,834	288,481.93	68,302.32
3172020002	KELAPA DUA WETAN	8,705	34,938	324,574.48	73,816.01
3172020003	CIRACAS	14,792	56,212	279,263.66	64,437.50
3172020004	SUSUKAN	9,793	34,656	233,818.38	48,851.57
3172020005	RAMBUTAN	7,982	29,814	350,652.64	94,304.99
3172030001	PONDOK RANGGON	3,769	15,205	243,927.53	51,413.47
3172030002	CILANGKAP	3,781	15,174	258,361.57	61,554.23
3172030003	MUNJUL	4,034	16,616	282,040.94	63,242.28
3172030004	CIPAYUNG	4,198	17,099	319,703.26	68,535.07
3172030005	SETU	3,179	12,557	251,313.38	57,725.48
3172030006	BAMBU APUS	4,667	18,611	285,972.13	63,145.20
3172030007	CEGER	3,545	14,379	349,737.11	86,017.56
3172030008	LUBANG BUAYA	11,921	48,666	255,538.43	59,068.03
3172040001	PINANG RANTI	4,375	17,109	305,663.38	63,171.12
3172040002	MAKASAR	7,477	29,902	257,541.58	50,770.48
3172040003	KEBON PALA	11,265	41,417	258,341.84	48,443.85
3172040004	HALIM PERDANA KUSUMAH	6,480	26,861	380,575.45	90,586.47
3172040005	CIPINANG MELAYU	10,987	40,239	370,518.21	89,881.20
3172050001	BALE KAMBANG	5,836	25,010	287,491.27	61,247.74
3172050002	BATU AMPAR	10,219	41,232	378,883.95	96,660.59
3172050003	KAMPUNG TENGAH	12,419	46,014	237,366.52	51,498.47
3172050004	DUKUH	5,093	21,048	335,027.98	77,379.67
3172050005	KRAMAT JATI	7,962	30,763	300,875.50	69,165.99
3172050006	CILILITAN	8,878	36,594	309,246.77	70,419.91
3172050007	CAWANG	7,440	28,626	297,717.64	66,771.16
3172060001	BIDARA CINA	8,724	32,589	308,255.22	71,485.41
3172060002	CIPINANG CEMPEDAK	7,695	32,265	383,136.32	84,169.04
3172060003	CIPINANG BESAR SELATAN	8,588	33,467	274,783.55	65,172.23
3172060004	CIPINANG MUARA	13,690	55,611	296,833.55	62,901.07
3172060005	CIPINANG BESAR UTARA	11,404	44,573	243,343.86	56,714.04
3172060006	RAWA BUNGA	4,973	19,784	248,731.55	60,233.69
3172060007	BALI MESTER	2,351	9,310	324,781.89	74,077.32
3172060008	KAMPUNG MELAYU	5,613	22,888	221,401.52	51,756.43
3172070001	PONDOK BAMBU	17,620	65,870	348,126.35	70,051.08
3172070002	DUREN SAWIT	14,423	57,660	323,253.45	73,202.36
3172070003	PONDOK KELAPA	14,473	57,725	378,877.91	84,027.31
3172070004	PONDOK KOPI	9,333	36,334	353,546.12	69,644.08

Poverty Map of Jakarta  
Monthly Per Capita Expenditure (Rupiah)

Level, Code	Name	Number of Households	Number of Persons	Monthly PCE (Rp)	
				Point Estimate	Standard Error
3172070005	MALAKA JAYA	6,906	30,036	394,509.25	91,359.25
3172070006	MALAKA SARI	7,122	30,343	385,873.00	92,895.51
3172070007	KLENDER	17,187	65,300	285,745.83	65,226.83
3172080001	JATINEGARA	28,321	88,868	256,288.55	61,285.55
3172080002	PENGGILINGAN	24,610	94,264	243,099.54	58,606.48
3172080003	PULO GEBANG	20,069	78,425	303,936.80	68,377.86
3172080004	UJUNG MENTENG	7,589	27,455	284,291.67	65,091.17
3172080005	CAKUNG TIMUR	17,695	61,631	288,812.08	64,874.06
3172080006	CAKUNG BARAT	18,894	58,036	255,651.99	62,948.82
3172080007	RAWA TERATE	9,869	29,482	238,569.09	50,709.61
3172090001	PISANGAN TIMUR	9,742	37,911	305,857.56	69,861.64
3172090002	CIPINANG	9,953	38,387	279,218.84	64,357.50
3172090003	JATINEGARA KAUM	5,701	21,841	249,079.91	65,548.61
3172090004	JATI	8,486	33,334	448,092.66	95,337.15
3172090005	RAWAMANGUN	10,237	38,340	413,344.96	90,314.42
3172090006	KAYU PUTIH	12,840	48,145	432,047.82	93,831.94
3172090007	PULO GADUNG	9,163	33,954	308,183.35	66,433.66
3172100001	KEBON MANGGIS	3,638	14,687	349,768.68	82,851.62
3172100002	PAL MERIAM	4,533	17,122	337,241.04	72,855.90
3172100003	PISANGAN BARU	6,897	28,426	265,007.32	60,667.88
3172100004	KAYU MANIS	5,433	22,167	324,040.95	88,128.42
3172100005	UTAN KAYU SELATAN	8,464	33,545	303,203.99	71,155.42
3172100006	UTAN KAYU UTARA	6,873	26,029	358,076.35	72,385.19
3173010001	GELORA	988	3,280	275,282.64	61,647.54
3173010002	BENDUNGAN HILIR	7,801	22,086	427,783.30	98,883.59
3173010003	KARET TENGSIN	6,012	20,383	260,484.18	59,736.01
3173010004	KEBON MELATI	8,305	27,924	238,528.42	48,517.61
3173010005	PETAMBURAN	7,189	25,807	259,960.95	63,958.20
3173010006	KEBON KACANG	7,516	22,400	337,281.56	87,308.61
3173010007	KAMPUNG BALI	3,179	11,044	282,164.29	71,630.65
3173020001	MENTENG	6,656	25,049	462,523.46	108,082.03
3173020002	PEGANGSAAN	6,544	22,963	303,308.10	66,398.90
3173020003	CIKINI	1,949	7,017	372,101.07	90,900.80
3173020004	GONDANGDIA	1,214	5,126	525,156.49	111,560.83
3173020005	KEBON SIRIH	3,388	12,968	294,851.48	70,513.64
3173030001	KENARI	2,027	7,773	467,745.72	100,964.28
3173030002	PASEBAN	5,452	18,801	368,827.08	77,966.60
3173030003	KRAMAT	7,066	24,961	262,735.14	57,093.56
3173030004	KWITANG	3,531	14,051	288,754.78	60,988.67
3173030005	SENEN	1,630	4,827	363,490.23	89,690.42
3173030006	BUNGUR	4,437	16,166	270,102.08	54,916.08
3173040001	JOHAR BARU	8,913	33,873	366,523.88	88,332.44
3173040002	KAMPUNG RAWA	5,565	20,938	227,693.06	46,142.80
3173040003	TANAH TINGGI	9,596	36,107	228,869.47	53,526.84
3173040004	GALUR	4,050	16,628	234,503.71	63,406.97
3173050001	RAWASARI	6,297	20,140	423,745.31	89,140.18
3173050002	CEMPAKA PUTIH TIMUR	6,466	24,323	472,966.63	122,504.60
3173050003	CEMPAKA PUTIH BARAT	9,268	34,857	293,180.98	56,405.03
3173060001	HARAPAN MULIA	5,606	21,472	295,191.30	72,041.04
3173060002	CEMPAKA BARU	8,387	32,341	277,937.37	64,444.68
3173060003	SUMUR BATU	6,206	23,001	301,557.40	66,349.76
3173060004	SERDANG	7,139	27,678	303,042.67	72,068.13
3173060005	UTAN PANJANG	7,894	28,023	274,522.89	65,386.49
3173060006	KEBON KOSONG	6,237	23,364	279,303.17	56,680.50

Poverty Map of Jakarta  
Monthly Per Capita Expenditure (Rupiah)

Level, Code	Name	Number of Households	Number of Persons	Monthly PCE (Rp)	
				Point Estimate	Standard Error
3173060007	KEMAYORAN	4,748	18,354	281,211.39	69,649.15
3173060008	GUNUNG SAHARI SELATAN	4,797	17,784	330,300.53	66,607.09
3173070001	PASAR BARU	2,975	11,021	346,645.65	74,918.39
3173070002	GUNUNG SAHARI UTARA	6,107	17,681	391,290.67	85,220.45
3173070003	KARTINI	7,114	22,998	319,816.00	78,364.07
3173070004	KARANG ANYAR	7,645	25,374	270,713.77	63,426.96
3173070005	MANGGA DUA SELATAN	9,567	26,932	293,189.54	57,599.03
3173080001	CIDENG	4,701	17,218	440,779.25	106,050.05
3173080002	PETOJO SELATAN	3,745	13,097	396,810.30	90,771.44
3173080003	GAMBIR	650	2,019	354,293.89	96,738.99
3173080004	KEBON KELAPA	3,006	9,866	436,949.27	93,148.19
3173080005	PETOJO UTARA	4,172	15,391	395,578.13	117,737.65
3173080006	DURI PULO	6,181	23,168	292,772.64	59,418.95
3174010001	JOGLO	8,372	32,236	295,258.72	61,349.14
3174010002	SRENGSENG	10,854	41,402	271,731.05	59,216.82
3174010003	MERUYA SELATAN	6,082	23,410	303,076.48	66,287.98
3174010004	MERUYA UTARA	9,497	36,993	352,301.73	82,048.41
3174010005	KEMBANGAN SELATAN	6,058	24,660	353,274.66	93,994.95
3174010006	KEMBANGAN UTARA	10,721	42,199	252,674.04	54,034.75
3174020001	SUKABUMI SELATAN	8,241	34,094	276,674.93	62,336.73
3174020002	SUKABUMI UTARA	8,490	35,678	279,326.98	58,262.44
3174020003	KELAPA DUA	5,229	21,255	302,126.46	76,262.76
3174020004	KEBON JERUK	13,945	53,104	350,378.55	85,828.46
3174020005	DURI KEPA	14,227	51,674	348,984.14	86,933.15
3174020006	KEDOYA SELATAN	7,258	28,190	324,014.62	76,565.51
3174020007	KEDOYA UTARA	11,691	41,515	293,975.08	64,188.52
3174030001	PAL MERAH	19,106	65,220	305,585.01	72,447.72
3174030002	SLIPI	3,239	13,608	329,494.63	80,047.99
3174030003	KEMANGGISAN	8,528	33,173	338,083.51	79,142.37
3174030004	KOTA BAMBUTARA	6,063	24,165	249,498.12	59,456.23
3174030005	KOTA BAMBUSELATAN	5,799	21,630	262,195.24	59,280.56
3174030006	JATI PULO	7,064	29,042	265,678.88	60,370.64
3174040001	TANJUNGDURENUTARA	4,997	18,129	498,030.87	125,571.66
3174040002	TANJUNGDURENSELATAN	5,137	19,400	370,960.12	92,894.64
3174040003	TOMANG	8,321	30,694	424,318.40	98,588.02
3174040004	GROGOL	5,568	18,040	418,494.93	84,004.14
3174040005	JELAMBAR	7,790	30,561	338,896.25	73,034.11
3174040006	WIJAYAKUSUMA	10,471	40,090	271,046.71	60,433.52
3174040007	JELAMBARBARU	7,839	31,702	251,432.24	49,056.41
3174050001	KALIANYAR	6,131	24,411	187,674.37	46,255.85
3174050002	DURISELATAN	4,178	16,790	219,750.86	51,762.73
3174050003	TANAH SEREAL	6,722	26,065	248,306.12	65,268.66
3174050004	DURIBUTARA	5,049	19,326	212,130.50	44,891.27
3174050005	KRENDANG	4,345	18,105	194,638.47	52,060.87
3174050006	JEMBATANBESI	9,778	34,705	184,668.51	37,189.47
3174050007	ANGKE	8,002	29,615	237,646.66	59,522.60
3174050008	JEMBATANLIMA	5,234	19,101	225,834.80	50,750.93
3174050009	TAMBORA	2,437	9,541	234,778.37	55,476.59
3174050010	ROA MALAKA	756	2,869	277,130.75	55,833.57
3174050011	PEKOJAN	6,966	25,766	265,025.62	65,776.00
3174060001	KRUKUT	4,664	18,769	245,572.29	57,887.15
3174060002	MAPHAR	5,019	16,515	308,317.08	76,323.37
3174060003	TAMANSARI	4,810	16,419	389,998.40	88,067.17
3174060004	TANGKI	3,980	13,755	268,206.54	60,420.95



Poverty Map of Jakarta  
Monthly Per Capita Expenditure (Rupiah)

Level, Code	Name	Number of Households	Number of Persons	Monthly PCE (Rp)	
				Point Estimate	Standard Error
3174060005	MANGGA BESAR	2,157	7,463	307,658.76	67,474.15
3174060006	KEAGUNGAN	4,211	15,387	210,149.39	48,409.57
3174060007	GLODOK	2,074	7,621	287,401.48	70,950.84
3174060008	PINANGSIA	3,704	11,207	289,537.08	63,626.60
3174070001	DURI KOSAMBI	16,024	63,356	266,264.27	58,948.54
3174070002	RAWABUAYA	16,047	57,894	246,424.26	54,751.59
3174070003	KEDAUNG KALIANGKE	9,542	32,690	228,390.55	57,865.52
3174070004	KAPUK	43,875	140,484	230,959.37	50,514.42
3174070005	CENKARENG TIMUR	15,634	60,081	256,092.68	58,079.24
3174070006	CENKARENG BARAT	12,088	47,734	339,595.69	87,415.19
3174080001	SEMANAN	17,195	62,034	239,777.58	51,991.69
3174080002	KALIDERES	19,414	67,574	273,784.14	58,368.52
3174080003	PEGADUNGAN	14,672	57,569	357,547.35	80,329.62
3174080004	TEGAL ALUR	20,943	76,819	231,376.00	55,245.31
3174080005	KAMAL	10,062	40,418	206,097.32	45,189.56
3175010001	KAMAL MUARA	2,041	7,238	207,322.65	44,663.87
3175010002	KAPUK MUARA	6,626	24,416	256,852.40	56,891.75
3175010003	PEJAGALAN	21,232	69,569	275,161.74	55,705.99
3175010004	PENJARINGAN	31,973	94,162	241,746.68	58,186.07
3175010005	PLUIT	13,331	50,601	429,882.14	97,475.65
3175020001	PADEMANGAN BARAT	17,879	65,796	223,450.21	44,037.47
3175020002	PADEMANGAN TIMUR	8,702	34,270	269,237.79	62,185.64
3175020003	ANCOL	7,501	23,436	228,573.51	52,646.86
3175030001	SUNTER AGUNG	17,980	71,247	322,750.94	71,976.55
3175030002	SUNTER JAYA	19,595	73,688	332,634.25	67,195.33
3175030003	PAPANGGO	10,591	40,866	333,457.02	76,259.84
3175030004	WARAKAS	11,117	41,920	258,791.06	51,514.38
3175030005	SUNGAI BAMBU	7,152	27,281	320,932.30	75,117.99
3175030006	KEBON BAWANG	11,315	45,687	288,362.59	65,028.77
3175030007	TANJUNG PRIOK	10,593	37,190	331,830.29	74,106.47
3175040001	RAWA BADAK SELATAN	9,465	36,668	249,662.31	55,930.81
3175040002	TUGU SELATAN	7,223	27,989	240,050.32	47,542.49
3175040003	TUGU UTARA	15,958	63,672	296,809.67	70,011.45
3175040004	LAGOA	14,194	58,206	263,063.95	61,183.63
3175040005	RAWA BADAK UTARA	8,458	34,168	247,160.04	59,498.62
3175040006	KOJA	6,226	24,835	255,199.74	56,820.67
3175050001	KELAPA GADING BARAT	10,697	37,053	388,953.29	93,132.89
3175050002	KELAPA GADING TIMUR	13,894	47,908	437,520.30	93,267.46
3175050003	PEGANGSAAN DUA	19,024	63,938	402,681.17	99,875.52
3175060001	SUKAPURA	22,339	64,589	432,006.65	100,265.74
3175060002	ROROTAN	6,190	26,284	234,915.44	53,562.58
3175060003	MARUNDA	3,370	14,150	229,508.74	53,817.61
3175060004	CILINCING	9,021	36,565	238,961.50	54,475.94
3175060005	SEMPER TIMUR	7,993	30,939	261,136.12	65,640.49
3175060006	SEMPER BARAT	17,823	66,894	254,097.02	62,769.52
3175060007	KALI BARU	15,989	64,178	202,931.45	40,881.58
3175070001	PULAU TIDUNG	1,215	4,885	200,727.09	50,463.22
3175070002	PULAU UNTUNG JAWA	340	1,424	210,413.97	50,055.13
3175070003	PULAU PANGGANG	1,017	4,232	198,762.79	43,658.12
3175070004	PULAU KELAPA	1,628	6,617	195,838.77	43,865.61

Poverty Map of Jakarta  
Poverty Headcount

Level, Code	Name	Number of Households	Number of Persons	Poverty Headcount	
				Point Estimate	Standard Error
Province:					
310000000	D K I JAKARTA	2,204,219	8,246,736	0.0298	0.0053
District:					
317100000	JAKARTA SELATAN	458,352	1,763,159	0.0211	0.0053
317200000	JAKARTA TIMUR	607,959	2,322,795	0.0254	0.0069
317300000	JAKARTA PUSAT	241,916	856,274	0.0271	0.0075
317400000	JAKARTA BARAT	506,300	1,881,947	0.0409	0.0102
317500000	JAKARTA UTARA	389,692	1,422,561	0.0349	0.0101
Subdistrict:					
317101000	JAGAKARSA	53,119	208,111	0.0182	0.0125
317102000	PASAR MINGGU	62,988	242,188	0.0178	0.0105
317103000	CILANDAK	41,195	161,632	0.0188	0.0107
317104000	PESANGGRAHAN	46,101	182,299	0.0119	0.0073
317105000	KEBAYORAN LAMA	65,352	255,043	0.0168	0.0111
317106000	KEBAYORAN BARU	34,461	134,788	0.0261	0.0176
317107000	MAMPANG PRAPATAN	35,112	133,211	0.0438	0.0259
317108000	PANCORAN	35,857	135,821	0.0255	0.0158
317109000	TEBET	52,146	204,106	0.0257	0.0151
317110000	SETIA BUDI	32,021	105,960	0.0191	0.0100
317201000	PASAR REBO	37,161	146,415	0.0176	0.0122
317202000	CIRACAS	54,164	207,454	0.0186	0.0119
317203000	CIPAYUNG	39,094	158,307	0.0247	0.0146
317204000	MAKASAR	40,584	155,528	0.0213	0.0145
317205000	KRAMAT JATI	57,847	229,287	0.0300	0.0158
317206000	JATINEGARA	63,038	250,487	0.0365	0.0163
317207000	DUREN SAWIT	87,064	343,268	0.0163	0.0087
317208000	CAKUNG	127,047	438,161	0.0316	0.0159
317209000	PULO GADUNG	66,122	251,912	0.0175	0.0096
317210000	MATRAMAN	35,838	141,976	0.0157	0.0085
317301000	TANAH ABANG	40,990	132,924	0.0334	0.0161
317302000	MENTENG	19,751	73,123	0.0158	0.0111
317303000	SEZEN	24,143	86,579	0.0316	0.0220
317304000	JOHAR BARU	28,124	107,546	0.0555	0.0408
317305000	CEMPAKA PUTIH	22,031	79,320	0.0106	0.0097
317306000	KEMAYORAN	51,014	192,017	0.0254	0.0129
317307000	SAWAH BESAR	33,408	104,006	0.0181	0.0102
317308000	GAMBIR	22,455	80,759	0.0098	0.0119
317401000	KEMBANGAN	51,584	200,900	0.0276	0.0159
317402000	KEBON JERUK	69,081	265,510	0.0228	0.0118
317403000	PALMERAH	49,799	186,838	0.0305	0.0196
317404000	GROGOL PETAMBURAN	50,123	188,616	0.0167	0.0116
317405000	TAMBORA	59,598	226,294	0.0776	0.0339
317406000	TAMAN SARI	30,619	107,136	0.0385	0.0183
317407000	CENGKARENG	113,210	402,239	0.0528	0.0294
317408000	KALI DERES	82,286	304,414	0.0496	0.0280
317501000	PENJARINGAN	75,203	245,986	0.0436	0.0331
317502000	PADEMANGAN	34,082	123,502	0.0590	0.0455
317503000	TANJUNG PRIOK	88,343	337,879	0.0165	0.0097
317504000	KOJA	61,524	245,538	0.0394	0.0241
317505000	KELAPA GADING	43,615	148,899	0.0049	0.0052
317506000	CILINCING	82,725	303,599	0.0467	0.0268
317507000	KEPULAUAN SERIBU	4,200	17,158	0.1129	0.0714

Poverty Map of Jakarta  
Poverty Headcount

Level, Code	Name	Number of Households	Number of Persons	Poverty Headcount	
				Point Estimate	Standard Error
Village:					
3171010001	CIPEDAK	5,546	20,825	0.0207	0.0321
3171010002	SRENGSENG SAWAH	10,597	41,165	0.0079	0.0109
3171010003	CIGANJUR	6,482	25,645	0.0228	0.0386
3171010004	JAGAKARSA	10,797	43,775	0.0131	0.0138
3171010005	LENTENG AGUNG	12,431	47,979	0.0176	0.0219
3171010006	TANJUNG BARAT	7,266	28,722	0.0216	0.0275
3171020001	CILANDAK TIMUR	7,235	24,584	0.0175	0.0213
3171020002	RAGUNAN	10,374	38,011	0.0132	0.0196
3171020003	KEBAGUSAN	9,020	35,336	0.0236	0.0306
3171020004	PASAR MINGGU	6,022	22,320	0.0055	0.0077
3171020005	JATI PADANG	8,857	34,614	0.0093	0.0129
3171020006	PEJATEN BARAT	8,795	34,643	0.0149	0.0231
3171020007	PEJATEN TIMUR	12,685	52,680	0.0300	0.0342
3171030001	LEBAK BULUS	8,095	32,608	0.0135	0.0185
3171030002	PONDOK LABU	8,628	34,283	0.0114	0.0178
3171030003	CILANDAK BARAT	11,746	46,391	0.0116	0.0140
3171030004	GANDARIA SELATAN	5,154	19,853	0.0253	0.0286
3171030005	CIPETE SELATAN	7,572	28,497	0.0263	0.0430
3171040001	BINTARO	10,589	40,755	0.0033	0.0054
3171040002	PESANGGRAHAN	6,055	24,861	0.0101	0.0139
3171040003	ULUJAMI	8,741	35,291	0.0088	0.0157
3171040004	PETUKANGAN SELATAN	8,095	32,378	0.0255	0.0314
3171040005	PETUKANGAN UTARA	12,621	49,014	0.0171	0.0274
3171050001	PONDOK PINANG	14,521	59,030	0.0082	0.0108
3171050002	KEBAYORAN LAMA SELATAN	9,710	37,385	0.0196	0.0254
3171050003	KEBAYORAN LAMA UTARA	8,730	35,012	0.0271	0.0316
3171050004	CIPULIR	9,864	37,739	0.0181	0.0208
3171050005	GROGOL SELATAN	11,155	42,714	0.0279	0.0530
3171050006	GROGOL UTARA	11,372	43,163	0.0110	0.0119
3171060001	GANDARIA UTARA	8,600	36,720	0.0204	0.0260
3171060002	CIPETE UTARA	9,320	35,548	0.0424	0.0369
3171060003	PULO	1,825	7,242	0.0025	0.0031
3171060004	PETOGOGAN	3,328	11,348	0.0193	0.0230
3171060005	MELAWAI	708	2,722	0.0011	0.0025
3171060006	KRAMAT PELA	3,858	13,662	0.0292	0.0337
3171060007	GUNUNG	2,768	10,787	0.0051	0.0077
3171060008	SELONG	1,082	5,005	0.0053	0.0078
3171060009	RAWA BARAT	1,609	6,430	0.0056	0.0085
3171060010	SENAYAN	1,363	5,324	0.0317	0.0361
3171070001	BANGKA	6,169	22,062	0.0520	0.0566
3171070002	PELA MAMPANG	12,250	47,772	0.0490	0.0551
3171070003	TEGAL PARANG	8,011	30,719	0.0285	0.0366
3171070004	MAMPANG PRAPATAN	4,657	18,326	0.0344	0.0336
3171070005	KUNINGAN BARAT	4,025	14,332	0.0709	0.0701
3171080001	KALIBATA	9,809	40,752	0.0234	0.0236
3171080002	RAWAJATI	3,913	16,329	0.0096	0.0136
3171080003	DUREN TIGA	7,947	28,021	0.0294	0.0315
3171080004	PANCORAN	6,324	21,986	0.0213	0.0246
3171080005	PENGADEGAN	5,237	19,439	0.0122	0.0163
3171080006	CIKOKO	2,627	9,294	0.0200	0.0280
3171090001	MENTENG DALAM	10,416	39,785	0.0253	0.0272
3171090002	TEBET BARAT	6,002	22,220	0.0016	0.0030
3171090003	TEBET TIMUR	4,719	18,901	0.0050	0.0064

Poverty Map of Jakarta  
Poverty Headcount

Level, Code	Name	Number of Households	Number of Persons	Poverty Headcount	
				Point Estimate	Standard Error
3171090004	KEBON BARU	8,660	35,895	0.0250	0.0268
3171090005	BUKIT DURI	8,356	35,043	0.0307	0.0313
3171090006	MANGGARAI SELATAN	6,072	22,985	0.0323	0.0354
3171090007	MANGGARAI	7,921	29,277	0.0522	0.0556
3171100001	KARET SEMANGGI	1,177	3,126	0.0262	0.0300
3171100002	KUNINGAN TIMUR	2,934	10,657	0.0465	0.0557
3171100003	KARET KUNINGAN	7,382	21,780	0.0169	0.0232
3171100004	KARET	4,132	11,672	0.0191	0.0256
3171100005	MENTENG ATAS	7,378	27,526	0.0188	0.0213
3171100006	PASAR MANGGIS	6,388	23,574	0.0087	0.0115
3171100007	GUNTUR	1,039	3,752	0.0092	0.0158
3171100008	SETIA BUDI	1,591	3,873	0.0050	0.0083
3172010001	PEKAYON	8,544	32,153	0.0240	0.0288
3172010002	KALISARI	6,805	28,095	0.0126	0.0158
3172010003	BARU	4,866	20,005	0.0153	0.0203
3172010004	CIJANTUNG	8,386	33,374	0.0179	0.0253
3172010005	GEDONG	8,560	32,788	0.0126	0.0146
3172020001	CIBUBUR	12,892	51,834	0.0175	0.0251
3172020002	KELAPA DUA WETAN	8,705	34,938	0.0077	0.0108
3172020003	CIRACAS	14,792	56,212	0.0182	0.0197
3172020004	SUSUKAN	9,793	34,656	0.0496	0.0539
3172020005	RAMBUTAN	7,982	29,814	0.0100	0.0199
3172030001	PONDOK RANGGON	3,769	15,205	0.0345	0.0337
3172030002	CILANGKAP	3,781	15,174	0.0347	0.0466
3172030003	MUNJUL	4,034	16,616	0.0201	0.0267
3172030004	CIPAYUNG	4,198	17,099	0.0107	0.0154
3172030005	SETU	3,179	12,557	0.0456	0.0493
3172030006	BAMBU APUS	4,667	18,611	0.0211	0.0331
3172030007	CEGER	3,545	14,379	0.0060	0.0108
3172030008	LUBANG BUAYA	11,921	48,666	0.0344	0.0432
3172040001	PINANG RANTI	4,375	17,109	0.0150	0.0177
3172040002	MAKASAR	7,477	29,902	0.0319	0.0432
3172040003	KEBON PALA	11,265	41,417	0.0302	0.0346
3172040004	HALIM PERDANA KUSUMAH	6,480	26,861	0.0056	0.0088
3172040005	CIPINANG MELAYU	10,987	40,239	0.0125	0.0250
3172050001	BALE KAMBANG	5,836	25,010	0.0215	0.0317
3172050002	BATU AMPAR	10,219	41,232	0.0059	0.0074
3172050003	KAMPUNG TENGAH	12,419	46,014	0.0657	0.0613
3172050004	DUKUH	5,093	21,048	0.0153	0.0196
3172050005	KRAMAT JATI	7,962	30,763	0.0210	0.0235
3172050006	CILILITAN	8,878	36,594	0.0201	0.0286
3172050007	CAWANG	7,440	28,626	0.0240	0.0277
3172060001	BIDARA CINA	8,724	32,589	0.0202	0.0237
3172060002	CIPINANG CEMPEDAK	7,695	32,265	0.0071	0.0097
3172060003	CIPINANG BESAR SELATAN	8,588	33,467	0.0434	0.0573
3172060004	CIPINANG MUARA	13,690	55,611	0.0264	0.0351
3172060005	CIPINANG BESAR UTARA	11,404	44,573	0.0544	0.0469
3172060006	RAWA BUNGA	4,973	19,784	0.0543	0.0616
3172060007	BALI MESTER	2,351	9,310	0.0206	0.0316
3172060008	KAMPUNG MELAYU	5,613	22,888	0.0867	0.0841
3172070001	PONDOK BAMBU	17,620	65,870	0.0128	0.0143
3172070002	DUREN SAWIT	14,423	57,660	0.0203	0.0246
3172070003	PONDOK KELAPA	14,473	57,725	0.0086	0.0100
3172070004	PONDOK KOPI	9,333	36,334	0.0127	0.0153

Poverty Map of Jakarta  
Poverty Headcount

Level, Code	Name	Number of Households	Number of Persons	Poverty Headcount	
				Point Estimate	Standard Error
3172070005	MALAKA JAYA	6,906	30,036	0.0060	0.0081
3172070006	MALAKA SARI	7,122	30,343	0.0086	0.0114
3172070007	KLENDER	17,187	65,300	0.0365	0.0615
3172080001	JATINEGARA	28,321	88,868	0.0394	0.0621
3172080002	PENGGILINGAN	24,610	94,264	0.0510	0.0704
3172080003	PULO GEBANG	20,069	78,425	0.0160	0.0203
3172080004	UJUNG MENTENG	7,589	27,455	0.0291	0.0327
3172080005	CAKUNG TIMUR	17,695	61,631	0.0204	0.0255
3172080006	CAKUNG BARAT	18,894	58,036	0.0392	0.0611
3172080007	RAWA TERATE	9,869	29,482	0.0432	0.0552
3172090001	PISANGAN TIMUR	9,742	37,911	0.0161	0.0156
3172090002	CIPINANG	9,953	38,387	0.0300	0.0341
3172090003	JATINEGARA KAUM	5,701	21,841	0.0435	0.0480
3172090004	JATI	8,486	33,334	0.0056	0.0087
3172090005	RAWAMANGUN	10,237	38,340	0.0093	0.0125
3172090006	KAYU PUTIH	12,840	48,145	0.0069	0.0101
3172090007	PULO GADUNG	9,163	33,954	0.0252	0.0314
3172100001	KEBON MANGGIS	3,638	14,687	0.0087	0.0128
3172100002	PAL MERIAM	4,533	17,122	0.0128	0.0196
3172100003	PISANGAN BARU	6,897	28,426	0.0344	0.0363
3172100004	KAYU MANIS	5,433	22,167	0.0162	0.0217
3172100005	UTAN KAYU SELATAN	8,464	33,545	0.0189	0.0218
3172100006	UTAN KAYU UTARA	6,873	26,029	0.0100	0.0109
3173010001	GELORA	988	3,280	0.0260	0.0245
3173010002	BENDUNGAN HILIR	7,801	22,086	0.0106	0.0130
3173010003	KARET TENGSIN	6,012	20,383	0.0513	0.0572
3173010004	KEBON MELATI	8,305	27,924	0.0592	0.0600
3173010005	PETAMBURAN	7,189	25,807	0.0409	0.0448
3173010006	KEBON KACANG	7,516	22,400	0.0252	0.0286
3173010007	KAMPUNG BALI	3,179	11,044	0.0334	0.0477
3173020001	MENTENG	6,656	25,049	0.0039	0.0059
3173020002	PEGANGSAAN	6,544	22,963	0.0226	0.0275
3173020003	CIKINI	1,949	7,017	0.0132	0.0167
3173020004	GONDANGDIA	1,214	5,126	0.0092	0.0116
3173020005	KEBON SIRIH	3,388	12,968	0.0281	0.0367
3173030001	KENARI	2,027	7,773	0.0045	0.0067
3173030002	PASEBAN	5,452	18,801	0.0093	0.0119
3173030003	KRAMAT	7,066	24,961	0.0421	0.0381
3173030004	KWITANG	3,531	14,051	0.0282	0.0344
3173030005	SENEN	1,630	4,827	0.0156	0.0226
3173030006	BUNGUR	4,437	16,166	0.0377	0.0412
3173040001	JOHAR BARU	8,913	33,873	0.0116	0.0171
3173040002	KAMPUNG RAWA	5,565	20,938	0.0606	0.0634
3173040003	TANAH TINGGI	9,596	36,107	0.0773	0.0728
3173040004	GALUR	4,050	16,628	0.0714	0.0807
3173050001	RAWASARI	6,297	20,140	0.0056	0.0124
3173050002	CEMPAKA PUTIH TIMUR	6,466	24,323	0.0050	0.0083
3173050003	CEMPAKA PUTIH BARAT	9,268	34,857	0.0199	0.0256
3173060001	HARAPAN MULIA	5,606	21,472	0.0247	0.0392
3173060002	CEMPAKA BARU	8,387	32,341	0.0292	0.0320
3173060003	SUMUR BATU	6,206	23,001	0.0225	0.0236
3173060004	SERDANG	7,139	27,678	0.0198	0.0250
3173060005	UTAN PANJANG	7,894	28,023	0.0369	0.0421
3173060006	KEBON KOSONG	6,237	23,364	0.0343	0.0417

Poverty Map of Jakarta  
Poverty Headcount

Level, Code	Name	Number of Households	Number of Persons	Poverty Headcount	
				Point Estimate	Standard Error
3173060007	KEMAYORAN	4,748	18,354	0.0298	0.0341
3173060008	GUNUNG SAHARI SELATAN	4,797	17,784	0.0146	0.0208
3173070001	PASAR BARU	2,975	11,021	0.0121	0.0159
3173070002	GUNUNG SAHARI UTARA	6,107	17,681	0.0057	0.0079
3173070003	KARTINI	7,114	22,998	0.0192	0.0324
3173070004	KARANG ANYAR	7,645	25,374	0.0342	0.0420
3173070005	MANGGA DUA SELATAN	9,567	26,932	0.0228	0.0217
3173080001	CIDENG	4,701	17,218	0.0037	0.0051
3173080002	PETOJO SELATAN	3,745	13,097	0.0087	0.0123
3173080003	GAMBIR	650	2,019	0.0168	0.0227
3173080004	KEBON KELAPA	3,006	9,866	0.0040	0.0062
3173080005	PETOJO UTARA	4,172	15,391	0.0091	0.0140
3173080006	DURI PULO	6,181	23,168	0.0188	0.0321
3174010001	JOGLO	8,372	32,236	0.0255	0.0331
3174010002	SRENGSENG	10,854	41,402	0.0379	0.0463
3174010003	MERUYA SELATAN	6,082	23,410	0.0181	0.0234
3174010004	MERUYA UTARA	9,497	36,993	0.0130	0.0183
3174010005	KEMBANGAN SELATAN	6,058	24,660	0.0242	0.0392
3174010006	KEMBANGAN UTARA	10,721	42,199	0.0405	0.0476
3174020001	SUKABUMI SELATAN	8,241	34,094	0.0307	0.0427
3174020002	SUKABUMI UTARA	8,490	35,678	0.0225	0.0249
3174020003	KELAPA DUA	5,229	21,255	0.0252	0.0289
3174020004	KEBON JERUK	13,945	53,104	0.0148	0.0251
3174020005	DURI KEPA	14,227	51,674	0.0228	0.0265
3174020006	KEDOYA SELATAN	7,258	28,190	0.0155	0.0184
3174020007	KEDOYA UTARA	11,691	41,515	0.0256	0.0274
3174030001	PAL MERAH	19,106	65,220	0.0255	0.0293
3174030002	SLIPI	3,239	13,608	0.0143	0.0184
3174030003	KEMANGGISAN	8,528	33,173	0.0209	0.0386
3174030004	KOTA BAMBU UTARA	6,063	24,165	0.0394	0.0391
3174030005	KOTA BAMBU SELATAN	5,799	21,630	0.0359	0.0454
3174030006	JATI PULO	7,064	29,042	0.0408	0.0424
3174040001	TANJUNG DUREN UTARA	4,997	18,129	0.0027	0.0055
3174040002	TANJUNG DUREN SELATAN	5,137	19,400	0.0094	0.0205
3174040003	TOMANG	8,321	30,694	0.0049	0.0066
3174040004	GROGOL	5,568	18,040	0.0067	0.0075
3174040005	JELAMBAR	7,790	30,561	0.0129	0.0161
3174040006	WIJAYA KUSUMA	10,471	40,090	0.0283	0.0362
3174040007	JELAMBAR BARU	7,839	31,702	0.0408	0.0468
3174050001	KALIANYAR	6,131	24,411	0.1306	0.0976
3174050002	DURI SELATAN	4,178	16,790	0.0770	0.0830
3174050003	TANAH SEREAL	6,722	26,065	0.0459	0.0558
3174050004	DURI UTARA	5,049	19,326	0.0828	0.0795
3174050005	KRENDANG	4,345	18,105	0.1320	0.1334
3174050006	JEMBATAN BESI	9,778	34,705	0.1288	0.1086
3174050007	ANGKE	8,002	29,615	0.0530	0.0657
3174050008	JEMBATAN LIMA	5,234	19,101	0.0617	0.0637
3174050009	TAMBORA	2,437	9,541	0.0573	0.0622
3174050010	ROA MALAKA	756	2,869	0.0241	0.0264
3174050011	PEKOJAN	6,966	25,766	0.0320	0.0388
3174060001	KRUKUT	4,664	18,769	0.0517	0.0578
3174060002	MAPHAR	5,019	16,515	0.0225	0.0329
3174060003	TAMANSARI	4,810	16,419	0.0070	0.0086
3174060004	TANGKI	3,980	13,755	0.0417	0.0529

Poverty Map of Jakarta  
Poverty Headcount

Level, Code	Name	Number of Households	Number of Persons	Poverty Headcount	
				Point Estimate	Standard Error
3174060005	MANGGA BESAR	2,157	7,463	0.0174	0.0294
3174060006	KEAGUNGAN	4,211	15,387	0.0975	0.0966
3174060007	GLODOK	2,074	7,621	0.0365	0.0321
3174060008	PINANGSIA	3,704	11,207	0.0283	0.0349
3174070001	DURI KOSAMBI	16,024	63,356	0.0383	0.0456
3174070002	RAWABUAYA	16,047	57,894	0.0438	0.0455
3174070003	KEDAUNG KALIANGKE	9,542	32,690	0.0699	0.0827
3174070004	KAPUK	43,875	140,484	0.0589	0.0703
3174070005	CENGKARENG TIMUR	15,634	60,081	0.0407	0.0384
3174070006	CENGKARENG BARAT	12,088	47,734	0.0144	0.0213
3174080001	SEMANAN	17,195	62,034	0.0526	0.0717
3174080002	KALIDERES	19,414	67,574	0.0298	0.0319
3174080003	PEGADUNGAN	14,672	57,569	0.0122	0.0159
3174080004	TEGAL ALUR	20,943	76,819	0.0650	0.0745
3174080005	KAMAL	10,062	40,418	0.1058	0.0875
3175010001	KAMAL MUARA	2,041	7,238	0.1151	0.1022
3175010002	KAPUK MUARA	6,626	24,416	0.0559	0.0632
3175010003	PEJAGALAN	21,232	69,569	0.0271	0.0343
3175010004	PENJARINGAN	31,973	94,162	0.0563	0.0600
3175010005	PLUIT	13,331	50,601	0.0031	0.0041
3175020001	PADEMANGAN BARAT	17,879	65,796	0.0594	0.0647
3175020002	PADEMANGAN TIMUR	8,702	34,270	0.0274	0.0361
3175020003	ANCOL	7,501	23,436	0.0859	0.0841
3175030001	SUNTER AGUNG	17,980	71,247	0.0171	0.0288
3175030002	SUNTER JAYA	19,595	73,688	0.0129	0.0132
3175030003	PAPANGGO	10,591	40,866	0.0130	0.0185
3175030004	WARAKAS	11,117	41,920	0.0319	0.0382
3175030005	SUNGAI BAMBU	7,152	27,281	0.0151	0.0187
3175030006	KEBON BAWANG	11,315	45,687	0.0236	0.0415
3175030007	TANJUNG PRIOK	10,593	37,190	0.0111	0.0152
3175040001	RAWA BADAK SELATAN	9,465	36,668	0.0423	0.0527
3175040002	TUGU SELATAN	7,223	27,989	0.0362	0.0373
3175040003	TUGU UTARA	15,958	63,672	0.0226	0.0270
3175040004	LAGOA	14,194	58,206	0.0406	0.0572
3175040005	RAWA BADAK UTARA	8,458	34,168	0.0481	0.0586
3175040006	KOJA	6,226	24,835	0.0443	0.0493
3175050001	KELAPA GADING BARAT	10,697	37,053	0.0058	0.0088
3175050002	KELAPA GADING TIMUR	13,894	47,908	0.0042	0.0065
3175050003	PEGANGSAAN DUA	19,024	63,938	0.0058	0.0098
3175060001	SUKAPURA	22,339	64,589	0.0040	0.0057
3175060002	ROROTAN	6,190	26,284	0.0619	0.0614
3175060003	MARUNDA	3,370	14,150	0.0630	0.0711
3175060004	CILINCING	9,021	36,565	0.0504	0.0466
3175060005	SEMPER TIMUR	7,993	30,939	0.0399	0.0417
3175060006	SEMPER BARAT	17,823	66,894	0.0440	0.0494
3175060007	KALI BARU	15,989	64,178	0.1054	0.0978
3175070001	PULAU TIDUNG	1,215	4,885	0.1027	0.1100
3175070002	PULAU UNTUNG JAWA	340	1,424	0.0767	0.0998
3175070003	PULAU PANGGANG	1,017	4,232	0.0997	0.1012
3175070004	PULAU KELAPA	1,628	6,617	0.1193	0.1146

## Poverty Map of Jakarta

## Poverty Gap

Level, Code	Name	Number of Households	Number of Persons	Poverty Gap	
				Point Estimate	Standard Error
Province:					
310000000	D K I JAKARTA	2,204,219	8,246,736	0.0051	0.0011
District:					
317100000	JAKARTA SELATAN	458,352	1,763,159	0.0035	0.0010
317200000	JAKARTA TIMUR	607,959	2,322,795	0.0043	0.0014
317300000	JAKARTA PUSAT	241,916	856,274	0.0047	0.0016
317400000	JAKARTA BARAT	506,300	1,881,947	0.0071	0.0022
317500000	JAKARTA UTARA	389,692	1,422,561	0.0060	0.0021
Subdistrict:					
317101000	JAGAKARSA	53,119	208,111	0.0029	0.0022
317102000	PASAR MINGGU	62,988	242,188	0.0029	0.0019
317103000	CILANDAK	41,195	161,632	0.0031	0.0020
317104000	PESANGGRAHAN	46,101	182,299	0.0018	0.0013
317105000	KEBAYORAN LAMA	65,352	255,043	0.0028	0.0020
317106000	KEBAYORAN BARU	34,461	134,788	0.0044	0.0036
317107000	MAMPANG PRAPATAN	35,112	133,211	0.0076	0.0058
317108000	PANCORAN	35,857	135,821	0.0042	0.0030
317109000	TEBET	52,146	204,106	0.0044	0.0029
317110000	SETIA BUDI	32,021	105,960	0.0031	0.0019
317201000	PASAR REBO	37,161	146,415	0.0027	0.0020
317202000	CIRACAS	54,164	207,454	0.0029	0.0021
317203000	CIPAYUNG	39,094	158,307	0.0039	0.0027
317204000	MAKASAR	40,584	155,528	0.0035	0.0027
317205000	KRAMAT JATI	57,847	229,287	0.0052	0.0033
317206000	JATINEGARA	63,038	250,487	0.0063	0.0034
317207000	DUREN SAWIT	87,064	343,268	0.0026	0.0016
317208000	CAKUNG	127,047	438,161	0.0051	0.0030
317209000	PULO GADUNG	66,122	251,912	0.0029	0.0017
317210000	MATRAMAN	35,838	141,976	0.0025	0.0014
317301000	TANAH ABANG	40,990	132,924	0.0057	0.0031
317302000	MENTENG	19,751	73,123	0.0026	0.0020
317303000	SEZEN	24,143	86,579	0.0055	0.0046
317304000	JOHAR BARU	28,124	107,546	0.0102	0.0092
317305000	CEMPAKA PUTIH	22,031	79,320	0.0017	0.0016
317306000	KEMAYORAN	51,014	192,017	0.0042	0.0025
317307000	SAWAH BESAR	33,408	104,006	0.0029	0.0018
317308000	GAMBIR	22,455	80,759	0.0016	0.0022
317401000	KEMBANGAN	51,584	200,900	0.0045	0.0032
317402000	KEBON JERUK	69,081	265,510	0.0037	0.0023
317403000	PALMERAH	49,799	186,838	0.0052	0.0042
317404000	GROGOL PETAMBURAN	50,123	188,616	0.0027	0.0022
317405000	TAMBORA	59,598	226,294	0.0145	0.0080
317406000	TAMAN SARI	30,619	107,136	0.0069	0.0038
317407000	CENKARENG	113,210	402,239	0.0090	0.0061
317408000	KALI DERES	82,286	304,414	0.0086	0.0066
317501000	PENJARINGAN	75,203	245,986	0.0076	0.0068
317502000	PADEMANGAN	34,082	123,502	0.0105	0.0098
317503000	TANJUNG PRIOK	88,343	337,879	0.0027	0.0018
317504000	KOJA	61,524	245,538	0.0068	0.0047
317505000	KELAPA GADING	43,615	148,899	0.0007	0.0008
317506000	CILINCING	82,725	303,599	0.0083	0.0059
317507000	KEPULAUAN SERIBU	4,200	17,158	0.0203	0.0166



## Poverty Map of Jakarta

## Poverty Gap

Level, Code	Name	Number of Households	Number of Persons	Poverty Gap	
				Point Estimate	Standard Error
Village:					
3171010001	CIPEDAK	5,546	20,825	0.0033	0.0055
3171010002	SRENGSENG SAWAH	10,597	41,165	0.0012	0.0017
3171010003	CIGANJUR	6,482	25,645	0.0037	0.0074
3171010004	JAGAKARSA	10,797	43,775	0.0019	0.0021
3171010005	LENTENG AGUNG	12,431	47,979	0.0027	0.0036
3171010006	TANJUNG BARAT	7,266	28,722	0.0035	0.0050
3171020001	CILANDAK TIMUR	7,235	24,584	0.0027	0.0035
3171020002	RAGUNAN	10,374	38,011	0.0021	0.0035
3171020003	KEBAGUSAN	9,020	35,336	0.0038	0.0054
3171020004	PASAR MINGGU	6,022	22,320	0.0008	0.0012
3171020005	JATI PADANG	8,857	34,614	0.0014	0.0022
3171020006	PEJATEN BARAT	8,795	34,643	0.0025	0.0040
3171020007	PEJATEN TIMUR	12,685	52,680	0.0050	0.0066
3171030001	LEBAK BULUS	8,095	32,608	0.0021	0.0033
3171030002	PONDOK LABU	8,628	34,283	0.0018	0.0032
3171030003	CILANDAK BARAT	11,746	46,391	0.0019	0.0024
3171030004	GANDARIA SELATAN	5,154	19,853	0.0041	0.0050
3171030005	CIPETE SELATAN	7,572	28,497	0.0046	0.0096
3171040001	BINTARO	10,589	40,755	0.0005	0.0008
3171040002	PESANGGRAHAN	6,055	24,861	0.0015	0.0022
3171040003	ULUJAMI	8,741	35,291	0.0013	0.0025
3171040004	PETUKANGAN SELATAN	8,095	32,378	0.0043	0.0059
3171040005	PETUKANGAN UTARA	12,621	49,014	0.0027	0.0048
3171050001	PONDOK PINANG	14,521	59,030	0.0015	0.0019
3171050002	KEBAYORAN LAMA SELATAN	9,710	37,385	0.0034	0.0049
3171050003	KEBAYORAN LAMA UTARA	8,730	35,012	0.0045	0.0061
3171050004	CIPULIR	9,864	37,739	0.0027	0.0034
3171050005	GROGOL SELATAN	11,155	42,714	0.0047	0.0119
3171050006	GROGOL UTARA	11,372	43,163	0.0017	0.0020
3171060001	GANDARIA UTARA	8,600	36,720	0.0033	0.0047
3171060002	CIPETE UTARA	9,320	35,548	0.0068	0.0067
3171060003	PULO	1,825	7,242	0.0006	0.0007
3171060004	PETOGOGAN	3,328	11,348	0.0029	0.0040
3171060005	MELAWAI	708	2,722	0.0001	0.0003
3171060006	KRAMAT PELA	3,858	13,662	0.0048	0.0065
3171060007	GUNUNG	2,768	10,787	0.0009	0.0014
3171060008	SELONG	1,082	5,005	0.0007	0.0013
3171060009	RAWA BARAT	1,609	6,430	0.0008	0.0012
3171060010	SENAYAN	1,363	5,324	0.0056	0.0073
3171070001	BANGKA	6,169	22,062	0.0090	0.0118
3171070002	PELA MAMPANG	12,250	47,772	0.0088	0.0118
3171070003	TEGAL PARANG	8,011	30,719	0.0047	0.0071
3171070004	MAMPANG PRAPATAN	4,657	18,326	0.0054	0.0059
3171070005	KUNINGAN BARAT	4,025	14,332	0.0125	0.0144
3171080001	KALIBATA	9,809	40,752	0.0039	0.0044
3171080002	RAWAJATI	3,913	16,329	0.0015	0.0023
3171080003	DUREN TIGA	7,947	28,021	0.0049	0.0057
3171080004	PANCORAN	6,324	21,986	0.0034	0.0042
3171080005	PENGADEGAN	5,237	19,439	0.0018	0.0026
3171080006	CIKOKO	2,627	9,294	0.0031	0.0049
3171090001	MENTENG DALAM	10,416	39,785	0.0041	0.0049
3171090002	TEBET BARAT	6,002	22,220	0.0003	0.0005
3171090003	TEBET TIMUR	4,719	18,901	0.0009	0.0012

## Poverty Map of Jakarta

## Poverty Gap

Level, Code	Name	Number of Households	Number of Persons	Poverty Gap	
				Point Estimate	Standard Error
3171090004	KEBON BARU	8,660	35,895	0.0041	0.0048
3171090005	BUKIT DURI	8,356	35,043	0.0052	0.0059
3171090006	MANGGARAI SELATAN	6,072	22,985	0.0053	0.0062
3171090007	MANGGARAI	7,921	29,277	0.0093	0.0119
3171100001	KARET SEMANGGI	1,177	3,126	0.0043	0.0056
3171100002	KUNINGAN TIMUR	2,934	10,657	0.0088	0.0132
3171100003	KARET KUNINGAN	7,382	21,780	0.0028	0.0041
3171100004	KARET	4,132	11,672	0.0030	0.0044
3171100005	MENTENG ATAS	7,378	27,526	0.0031	0.0037
3171100006	PASAR MANGGIS	6,388	23,574	0.0013	0.0019
3171100007	GUNTUR	1,039	3,752	0.0014	0.0027
3171100008	SETIA BUDI	1,591	3,873	0.0008	0.0015
3172010001	PEKAYON	8,544	32,153	0.0037	0.0049
3172010002	KALISARI	6,805	28,095	0.0019	0.0025
3172010003	BARU	4,866	20,005	0.0024	0.0034
3172010004	CIJANTUNG	8,386	33,374	0.0028	0.0045
3172010005	GEDONG	8,560	32,788	0.0019	0.0024
3172020001	CIBUBUR	12,892	51,834	0.0027	0.0044
3172020002	KELAPA DUA WETAN	8,705	34,938	0.0011	0.0017
3172020003	CIRACAS	14,792	56,212	0.0028	0.0033
3172020004	SUSUKAN	9,793	34,656	0.0083	0.0106
3172020005	RAMBUTAN	7,982	29,814	0.0015	0.0034
3172030001	PONDOK RANGGON	3,769	15,205	0.0053	0.0057
3172030002	CILANGKAP	3,781	15,174	0.0055	0.0086
3172030003	MUNJUL	4,034	16,616	0.0031	0.0047
3172030004	CIPAYUNG	4,198	17,099	0.0015	0.0024
3172030005	SETU	3,179	12,557	0.0075	0.0093
3172030006	BAMBU APUS	4,667	18,611	0.0032	0.0058
3172030007	CEGER	3,545	14,379	0.0008	0.0016
3172030008	LUBANG BUAYA	11,921	48,666	0.0056	0.0077
3172040001	PINANG RANTI	4,375	17,109	0.0024	0.0030
3172040002	MAKASAR	7,477	29,902	0.0055	0.0093
3172040003	KEBON PALA	11,265	41,417	0.0048	0.0065
3172040004	HALIM PERDANA KUSUMAH	6,480	26,861	0.0008	0.0014
3172040005	CIPINANG MELAYU	10,987	40,239	0.0020	0.0049
3172050001	BALE KAMBANG	5,836	25,010	0.0035	0.0059
3172050002	BATU AMPAR	10,219	41,232	0.0009	0.0012
3172050003	KAMPUNG TENGAH	12,419	46,014	0.0116	0.0127
3172050004	DUKUH	5,093	21,048	0.0024	0.0033
3172050005	KRAMAT JATI	7,962	30,763	0.0033	0.0041
3172050006	CILILITAN	8,878	36,594	0.0033	0.0052
3172050007	CAWANG	7,440	28,626	0.0040	0.0050
3172060001	BIDARA CINA	8,724	32,589	0.0033	0.0042
3172060002	CIPINANG CEMPEDAK	7,695	32,265	0.0012	0.0016
3172060003	CIPINANG BESAR SELATAN	8,588	33,467	0.0077	0.0123
3172060004	CIPINANG MUARA	13,690	55,611	0.0043	0.0066
3172060005	CIPINANG BESAR UTARA	11,404	44,573	0.0095	0.0093
3172060006	RAWA BUNGA	4,973	19,784	0.0095	0.0128
3172060007	BALI MESTER	2,351	9,310	0.0033	0.0059
3172060008	KAMPUNG MELAYU	5,613	22,888	0.0157	0.0184
3172070001	PONDOK BAMBU	17,620	65,870	0.0020	0.0025
3172070002	DUREN SAWIT	14,423	57,660	0.0032	0.0044
3172070003	PONDOK KELAPA	14,473	57,725	0.0012	0.0016
3172070004	PONDOK KOPI	9,333	36,334	0.0020	0.0026

## Poverty Map of Jakarta

## Poverty Gap

Level, Code	Name	Number of Households	Number of Persons	Poverty Gap	
				Point Estimate	Standard Error
3172070005	MALAKA JAYA	6,906	30,036	0.0011	0.0014
3172070006	MALAKA SARI	7,122	30,343	0.0015	0.0020
3172070007	KLENDER	17,187	65,300	0.0066	0.0143
3172080001	JATINEGARA	28,321	88,868	0.0067	0.0123
3172080002	PENGGILINGAN	24,610	94,264	0.0091	0.0150
3172080003	PULO GEBANG	20,069	78,425	0.0024	0.0034
3172080004	UJUNG MENTENG	7,589	27,455	0.0047	0.0058
3172080005	CAKUNG TIMUR	17,695	61,631	0.0032	0.0043
3172080006	CAKUNG BARAT	18,894	58,036	0.0066	0.0127
3172080007	RAWA TERATE	9,869	29,482	0.0069	0.0104
3172090001	PISANGAN TIMUR	9,742	37,911	0.0025	0.0026
3172090002	CIPINANG	9,953	38,387	0.0052	0.0065
3172090003	JATINEGARA KAUM	5,701	21,841	0.0074	0.0092
3172090004	JATI	8,486	33,334	0.0010	0.0014
3172090005	RAWAMANGUN	10,237	38,340	0.0015	0.0021
3172090006	KAYU PUTIH	12,840	48,145	0.0010	0.0017
3172090007	PULO GADUNG	9,163	33,954	0.0042	0.0058
3172100001	KEBON MANGGIS	3,638	14,687	0.0013	0.0020
3172100002	PAL MERIAM	4,533	17,122	0.0023	0.0037
3172100003	PISANGAN BARU	6,897	28,426	0.0056	0.0065
3172100004	KAYU MANIS	5,433	22,167	0.0027	0.0038
3172100005	UTAN KAYU SELATAN	8,464	33,545	0.0030	0.0040
3172100006	UTAN KAYU UTARA	6,873	26,029	0.0016	0.0018
3173010001	GELORA	988	3,280	0.0046	0.0044
3173010002	BENDUNGAN HILIR	7,801	22,086	0.0018	0.0025
3173010003	KARET TENGSIN	6,012	20,383	0.0091	0.0122
3173010004	KEBON MELATI	8,305	27,924	0.0102	0.0121
3173010005	PETAMBURAN	7,189	25,807	0.0070	0.0085
3173010006	KEBON KACANG	7,516	22,400	0.0043	0.0055
3173010007	KAMPUNG BALI	3,179	11,044	0.0055	0.0092
3173020001	MENTENG	6,656	25,049	0.0006	0.0010
3173020002	PEGANGSAAN	6,544	22,963	0.0037	0.0050
3173020003	CIKINI	1,949	7,017	0.0023	0.0029
3173020004	GONDANGDIA	1,214	5,126	0.0029	0.0029
3173020005	KEBON SIRIH	3,388	12,968	0.0045	0.0068
3173030001	KENARI	2,027	7,773	0.0007	0.0013
3173030002	PASEBAN	5,452	18,801	0.0016	0.0021
3173030003	KRAMAT	7,066	24,961	0.0070	0.0070
3173030004	KWITANG	3,531	14,051	0.0047	0.0065
3173030005	SEZEN	1,630	4,827	0.0026	0.0039
3173030006	BUNGUR	4,437	16,166	0.0064	0.0080
3173040001	JOHAR BARU	8,913	33,873	0.0019	0.0029
3173040002	KAMPUNG RAWA	5,565	20,938	0.0106	0.0134
3173040003	TANAH TINGGI	9,596	36,107	0.0140	0.0157
3173040004	GALUR	4,050	16,628	0.0130	0.0189
3173050001	RAWASARI	6,297	20,140	0.0009	0.0021
3173050002	CEMPAKA PUTIH TIMUR	6,466	24,323	0.0008	0.0014
3173050003	CEMPAKA PUTIH BARAT	9,268	34,857	0.0033	0.0048
3173060001	HARAPAN MULIA	5,606	21,472	0.0042	0.0079
3173060002	CEMPAKA BARU	8,387	32,341	0.0050	0.0060
3173060003	SUMUR BATU	6,206	23,001	0.0036	0.0042
3173060004	SERDANG	7,139	27,678	0.0032	0.0043
3173060005	UTAN PANJANG	7,894	28,023	0.0064	0.0084
3173060006	KEBON KOSONG	6,237	23,364	0.0057	0.0080

## Poverty Map of Jakarta

## Poverty Gap

Level, Code	Name	Number of Households	Number of Persons	Poverty Gap	
				Point Estimate	Standard Error
3173060007	KEMAYORAN	4,748	18,354	0.0051	0.0065
3173060008	GUNUNG SAHARI SELATAN	4,797	17,784	0.0023	0.0038
3173070001	PASAR BARU	2,975	11,021	0.0020	0.0029
3173070002	GUNUNG SAHARI UTARA	6,107	17,681	0.0008	0.0012
3173070003	KARTINI	7,114	22,998	0.0033	0.0067
3173070004	KARANG ANYAR	7,645	25,374	0.0057	0.0079
3173070005	MANGGA DUA SELATAN	9,567	26,932	0.0036	0.0037
3173080001	CIDENG	4,701	17,218	0.0005	0.0008
3173080002	PETOJO SELATAN	3,745	13,097	0.0014	0.0021
3173080003	GAMBIR	650	2,019	0.0037	0.0048
3173080004	KEBON KELAPA	3,006	9,866	0.0006	0.0009
3173080005	PETOJO UTARA	4,172	15,391	0.0015	0.0025
3173080006	DURI PULO	6,181	23,168	0.0030	0.0059
3174010001	JOGLO	8,372	32,236	0.0042	0.0062
3174010002	SRENGSENG	10,854	41,402	0.0064	0.0090
3174010003	MERUYA SELATAN	6,082	23,410	0.0027	0.0038
3174010004	MERUYA UTARA	9,497	36,993	0.0020	0.0030
3174010005	KEMBANGAN SELATAN	6,058	24,660	0.0041	0.0073
3174010006	KEMBANGAN UTARA	10,721	42,199	0.0066	0.0093
3174020001	SUKABUMI SELATAN	8,241	34,094	0.0051	0.0080
3174020002	SUKABUMI UTARA	8,490	35,678	0.0034	0.0043
3174020003	KELAPA DUA	5,229	21,255	0.0044	0.0052
3174020004	KEBON JERUK	13,945	53,104	0.0024	0.0047
3174020005	DURI KEPA	14,227	51,674	0.0039	0.0053
3174020006	KEDOYA SELATAN	7,258	28,190	0.0022	0.0029
3174020007	KEDOYA UTARA	11,691	41,515	0.0040	0.0047
3174030001	PAL MERAH	19,106	65,220	0.0043	0.0054
3174030002	SLIPI	3,239	13,608	0.0024	0.0034
3174030003	KEMANGGISAN	8,528	33,173	0.0036	0.0088
3174030004	KOTA BAMBU UTARA	6,063	24,165	0.0063	0.0068
3174030005	KOTA BAMBU SELATAN	5,799	21,630	0.0060	0.0085
3174030006	JATI PULO	7,064	29,042	0.0068	0.0079
3174040001	TANJUNG DUREN UTARA	4,997	18,129	0.0004	0.0009
3174040002	TANJUNG DUREN SELATAN	5,137	19,400	0.0014	0.0035
3174040003	TOMANG	8,321	30,694	0.0007	0.0010
3174040004	GROGOL	5,568	18,040	0.0011	0.0012
3174040005	JELAMBAR	7,790	30,561	0.0022	0.0027
3174040006	WIJAYA KUSUMA	10,471	40,090	0.0045	0.0066
3174040007	JELAMBAR BARU	7,839	31,702	0.0070	0.0095
3174050001	KALIANYAR	6,131	24,411	0.0246	0.0216
3174050002	DURI SELATAN	4,178	16,790	0.0142	0.0174
3174050003	TANAH SEREAL	6,722	26,065	0.0080	0.0110
3174050004	DURI UTARA	5,049	19,326	0.0149	0.0173
3174050005	KRENDANG	4,345	18,105	0.0269	0.0341
3174050006	JEMBATAN BESI	9,778	34,705	0.0245	0.0258
3174050007	ANGKE	8,002	29,615	0.0091	0.0131
3174050008	JEMBATAN LIMA	5,234	19,101	0.0108	0.0132
3174050009	TAMBORA	2,437	9,541	0.0096	0.0114
3174050010	ROA MALAKA	756	2,869	0.0036	0.0046
3174050011	PEKOJAN	6,966	25,766	0.0052	0.0070
3174060001	KRUKUT	4,664	18,769	0.0088	0.0114
3174060002	MAPHAR	5,019	16,515	0.0038	0.0065
3174060003	TAMANSARI	4,810	16,419	0.0012	0.0015
3174060004	TANGKI	3,980	13,755	0.0075	0.0113

## Poverty Map of Jakarta

## Poverty Gap

Level, Code	Name	Number of Households	Number of Persons	Poverty Gap	
				Point Estimate	Standard Error
3174060005	MANGGA BESAR	2,157	7,463	0.0027	0.0053
3174060006	KEAGUNGAN	4,211	15,387	0.0185	0.0222
3174060007	GLODOK	2,074	7,621	0.0080	0.0069
3174060008	PINANGSIA	3,704	11,207	0.0047	0.0067
3174070001	DURI KOSAMBI	16,024	63,356	0.0064	0.0088
3174070002	RAWABUAYA	16,047	57,894	0.0069	0.0083
3174070003	KEDAUNG KALIANGKE	9,542	32,690	0.0123	0.0175
3174070004	KAPUK	43,875	140,484	0.0100	0.0148
3174070005	CENGKARENG TIMUR	15,634	60,081	0.0069	0.0072
3174070006	CENGKARENG BARAT	12,088	47,734	0.0023	0.0036
3174080001	SEMANAN	17,195	62,034	0.0091	0.0152
3174080002	KALIDERES	19,414	67,574	0.0046	0.0056
3174080003	PEGADUNGAN	14,672	57,569	0.0018	0.0025
3174080004	TEGAL ALUR	20,943	76,819	0.0113	0.0156
3174080005	KAMAL	10,062	40,418	0.0196	0.0199
3175010001	KAMAL MUARA	2,041	7,238	0.0212	0.0244
3175010002	KAPUK MUARA	6,626	24,416	0.0100	0.0144
3175010003	PEJAGALAN	21,232	69,569	0.0044	0.0063
3175010004	PENJARINGAN	31,973	94,162	0.0095	0.0115
3175010005	PLUIT	13,331	50,601	0.0004	0.0006
3175020001	PADEMANGAN BARAT	17,879	65,796	0.0101	0.0129
3175020002	PADEMANGAN TIMUR	8,702	34,270	0.0043	0.0062
3175020003	ANCOL	7,501	23,436	0.0157	0.0187
3175030001	SUNTER AGUNG	17,980	71,247	0.0028	0.0057
3175030002	SUNTER JAYA	19,595	73,688	0.0020	0.0023
3175030003	PAPANGGO	10,591	40,866	0.0021	0.0032
3175030004	WARAKAS	11,117	41,920	0.0050	0.0067
3175030005	SUNGAI BAMBU	7,152	27,281	0.0024	0.0031
3175030006	KEBON BAWANG	11,315	45,687	0.0040	0.0079
3175030007	TANJUNG PRIOK	10,593	37,190	0.0018	0.0025
3175040001	RAWA BADAQ SELATAN	9,465	36,668	0.0073	0.0105
3175040002	TUGU SELATAN	7,223	27,989	0.0059	0.0067
3175040003	TUGU UTARA	15,958	63,672	0.0037	0.0052
3175040004	LAGOA	14,194	58,206	0.0073	0.0121
3175040005	RAWA BADAQ UTARA	8,458	34,168	0.0081	0.0119
3175040006	KOJA	6,226	24,835	0.0074	0.0091
3175050001	KELAPA GADING BARAT	10,697	37,053	0.0008	0.0013
3175050002	KELAPA GADING TIMUR	13,894	47,908	0.0007	0.0010
3175050003	PEGANGSAAN DUA	19,024	63,938	0.0009	0.0016
3175060001	SUKAPURA	22,339	64,589	0.0006	0.0009
3175060002	ROROTAN	6,190	26,284	0.0109	0.0134
3175060003	MARUNDA	3,370	14,150	0.0107	0.0139
3175060004	CILINCING	9,021	36,565	0.0084	0.0090
3175060005	SEMPER TIMUR	7,993	30,939	0.0069	0.0081
3175060006	SEMPER BARAT	17,823	66,894	0.0075	0.0098
3175060007	KALI BARU	15,989	64,178	0.0202	0.0245
3175070001	PULAU TIDUNG	1,215	4,885	0.0176	0.0230
3175070002	PULAU UNTUNG JAWA	340	1,424	0.0124	0.0204
3175070003	PULAU PANGGANG	1,017	4,232	0.0170	0.0208
3175070004	PULAU KELAPA	1,628	6,617	0.0214	0.0264

Poverty Map of Jakarta  
Poverty Severity

Level, Code	Name	Number of Households	Number of Persons	Poverty Severity	
				Point Estimate	Standard Error
Province:					
3100000000	D K I JAKARTA	2,204,219	8,246,736	0.0014	0.0003
District:					
3171000000	JAKARTA SELATAN	458,352	1,763,159	0.0010	0.0003
3172000000	JAKARTA TIMUR	607,959	2,322,795	0.0012	0.0004
3173000000	JAKARTA PUSAT	241,916	856,274	0.0013	0.0005
3174000000	JAKARTA BARAT	506,300	1,881,947	0.0020	0.0007
3175000000	JAKARTA UTARA	389,692	1,422,561	0.0017	0.0007
Subdistrict:					
3171010000	JAGAKARSA	53,119	208,111	0.0007	0.0006
3171020000	PASAR MINGGU	62,988	242,188	0.0008	0.0006
3171030000	CILANDAK	41,195	161,632	0.0008	0.0006
3171040000	PESANGGRAHAN	46,101	182,299	0.0005	0.0004
3171050000	KEBAYORAN LAMA	65,352	255,043	0.0008	0.0006
3171060000	KEBAYORAN BARU	34,461	134,788	0.0012	0.0012
3171070000	MAMPANG PRAPATAN	35,112	133,211	0.0022	0.0020
3171080000	PANCORAN	35,857	135,821	0.0012	0.0009
3171090000	TEBET	52,146	204,106	0.0012	0.0009
3171100000	SETIA BUDI	32,021	105,960	0.0009	0.0006
3172010000	PASAR REBO	37,161	146,415	0.0007	0.0006
3172020000	CIRACAS	54,164	207,454	0.0008	0.0006
3172030000	CIPAYUNG	39,094	158,307	0.0010	0.0008
3172040000	MAKASAR	40,584	155,528	0.0009	0.0008
3172050000	KRAMAT JATI	57,847	229,287	0.0015	0.0011
3172060000	JATINEGARA	63,038	250,487	0.0018	0.0011
3172070000	DUREN SAWIT	87,064	343,268	0.0007	0.0005
3172080000	CAKUNG	127,047	438,161	0.0013	0.0009
3172090000	PULO GADUNG	66,122	251,912	0.0008	0.0005
3172100000	MATRAMAN	35,838	141,976	0.0007	0.0004
3173010000	TANAH ABANG	40,990	132,924	0.0016	0.0009
3173020000	MENTENG	19,751	73,123	0.0008	0.0006
3173030000	SEZEN	24,143	86,579	0.0016	0.0015
3173040000	JOHAR BARU	28,124	107,546	0.0030	0.0031
3173050000	CEMPAKA PUTIH	22,031	79,320	0.0005	0.0005
3173060000	KEMAYORAN	51,014	192,017	0.0012	0.0007
3173070000	SAWAH BESAR	33,408	104,006	0.0008	0.0005
3173080000	GAMBIR	22,455	80,759	0.0004	0.0007
3174010000	KEMBANGAN	51,584	200,900	0.0012	0.0010
3174020000	KEBON JERUK	69,081	265,510	0.0010	0.0007
3174030000	PALMERAH	49,799	186,838	0.0015	0.0014
3174040000	GROGOL PETAMBURAN	50,123	188,616	0.0007	0.0007
3174050000	TAMBORA	59,598	226,294	0.0043	0.0027
3174060000	TAMAN SARI	30,619	107,136	0.0020	0.0012
3174070000	CENKARENG	113,210	402,239	0.0025	0.0019
3174080000	KALI DERES	82,286	304,414	0.0024	0.0023
3175010000	PENJARINGAN	75,203	245,986	0.0021	0.0021
3175020000	PADEMANGAN	34,082	123,502	0.0030	0.0032
3175030000	TANJUNG PRIOK	88,343	337,879	0.0007	0.0005
3175040000	KOJA	61,524	245,538	0.0019	0.0014
3175050000	KELAPA GADING	43,615	148,899	0.0002	0.0002
3175060000	CILINCING	82,725	303,599	0.0024	0.0020
3175070000	KEPULAUAN SERIBU	4,200	17,158	0.0057	0.0056

Poverty Map of Jakarta  
Poverty Severity

Level, Code	Name	Number of Households	Number of Persons	Poverty Severity	
				Point Estimate	Standard Error
Village:					
3171010001	CIPEDAK	5,546	20,825	0.0009	0.0015
3171010002	SRENGSENG SAWAH	10,597	41,165	0.0003	0.0004
3171010003	CIGANJUR	6,482	25,645	0.0010	0.0022
3171010004	JAGAKARSA	10,797	43,775	0.0005	0.0005
3171010005	LENTENG AGUNG	12,431	47,979	0.0007	0.0010
3171010006	TANJUNG BARAT	7,266	28,722	0.0009	0.0015
3171020001	CILANDAK TIMUR	7,235	24,584	0.0007	0.0009
3171020002	RAGUNAN	10,374	38,011	0.0006	0.0010
3171020003	KEBAGUSAN	9,020	35,336	0.0010	0.0015
3171020004	PASAR MINGGU	6,022	22,320	0.0002	0.0003
3171020005	JATI PADANG	8,857	34,614	0.0004	0.0006
3171020006	PEJATEN BARAT	8,795	34,643	0.0008	0.0012
3171020007	PEJATEN TIMUR	12,685	52,680	0.0014	0.0020
3171030001	LEBAK BULUS	8,095	32,608	0.0006	0.0010
3171030002	PONDOK LABU	8,628	34,283	0.0005	0.0009
3171030003	CILANDAK BARAT	11,746	46,391	0.0005	0.0007
3171030004	GANDARIA SELATAN	5,154	19,853	0.0011	0.0014
3171030005	CIPETE SELATAN	7,572	28,497	0.0013	0.0033
3171040001	BINTARO	10,589	40,755	0.0001	0.0002
3171040002	PESANGGRAHAN	6,055	24,861	0.0004	0.0006
3171040003	ULUJAMI	8,741	35,291	0.0003	0.0007
3171040004	PETUKANGAN SELATAN	8,095	32,378	0.0012	0.0018
3171040005	PETUKANGAN UTARA	12,621	49,014	0.0007	0.0014
3171050001	PONDOK PINANG	14,521	59,030	0.0005	0.0006
3171050002	KEBAYORAN LAMA SELATAN	9,710	37,385	0.0010	0.0015
3171050003	KEBAYORAN LAMA UTARA	8,730	35,012	0.0013	0.0019
3171050004	CIPULIR	9,864	37,739	0.0007	0.0009
3171050005	GROGOL SELATAN	11,155	42,714	0.0013	0.0040
3171050006	GROGOL UTARA	11,372	43,163	0.0004	0.0005
3171060001	GANDARIA UTARA	8,600	36,720	0.0009	0.0014
3171060002	CIPETE UTARA	9,320	35,548	0.0018	0.0019
3171060003	PULO	1,825	7,242	0.0002	0.0003
3171060004	PETOGOGAN	3,328	11,348	0.0007	0.0011
3171060005	MELAWAI	708	2,722	0.0000	0.0001
3171060006	KRAMAT PELA	3,858	13,662	0.0013	0.0019
3171060007	GUNUNG	2,768	10,787	0.0003	0.0005
3171060008	SELONG	1,082	5,005	0.0002	0.0003
3171060009	RAWA BARAT	1,609	6,430	0.0002	0.0003
3171060010	SENAYAN	1,363	5,324	0.0016	0.0023
3171070001	BANGKA	6,169	22,062	0.0026	0.0038
3171070002	PELA MAMPANG	12,250	47,772	0.0025	0.0039
3171070003	TEGAL PARANG	8,011	30,719	0.0013	0.0022
3171070004	MAMPANG PRAPATAN	4,657	18,326	0.0014	0.0017
3171070005	KUNINGAN BARAT	4,025	14,332	0.0036	0.0046
3171080001	KALIBATA	9,809	40,752	0.0011	0.0013
3171080002	RAWAJATI	3,913	16,329	0.0004	0.0006
3171080003	DUREN TIGA	7,947	28,021	0.0013	0.0016
3171080004	PANCORAN	6,324	21,986	0.0009	0.0012
3171080005	PENGADEGAN	5,237	19,439	0.0005	0.0007
3171080006	CIKOKO	2,627	9,294	0.0008	0.0014
3171090001	MENTENG DALAM	10,416	39,785	0.0011	0.0014
3171090002	TEBET BARAT	6,002	22,220	0.0001	0.0002
3171090003	TEBET TIMUR	4,719	18,901	0.0003	0.0004

Poverty Map of Jakarta  
Poverty Severity

Level, Code	Name	Number of Households	Number of Persons	Poverty Severity	
				Point Estimate	Standard Error
3171090004	KEBON BARU	8,660	35,895	0.0011	0.0014
3171090005	BUKIT DURI	8,356	35,043	0.0015	0.0018
3171090006	MANGGARAI SELATAN	6,072	22,985	0.0014	0.0017
3171090007	MANGGARAI	7,921	29,277	0.0027	0.0039
3171100001	KARET SEMANGGI	1,177	3,126	0.0011	0.0017
3171100002	KUNINGAN TIMUR	2,934	10,657	0.0027	0.0047
3171100003	KARET KUNINGAN	7,382	21,780	0.0008	0.0012
3171100004	KARET	4,132	11,672	0.0008	0.0012
3171100005	MENTENG ATAS	7,378	27,526	0.0008	0.0011
3171100006	PASAR MANGGIS	6,388	23,574	0.0003	0.0005
3171100007	GUNTUR	1,039	3,752	0.0003	0.0007
3171100008	SETIA BUDI	1,591	3,873	0.0002	0.0004
3172010001	PEKAYON	8,544	32,153	0.0010	0.0013
3172010002	KALISARI	6,805	28,095	0.0005	0.0006
3172010003	BARU	4,866	20,005	0.0006	0.0009
3172010004	CIJANTUNG	8,386	33,374	0.0007	0.0013
3172010005	GEDONG	8,560	32,788	0.0005	0.0007
3172020001	CIBUBUR	12,892	51,834	0.0007	0.0013
3172020002	KELAPA DUA WETAN	8,705	34,938	0.0003	0.0004
3172020003	CIRACAS	14,792	56,212	0.0007	0.0009
3172020004	SUSUKAN	9,793	34,656	0.0023	0.0032
3172020005	RAMBUTAN	7,982	29,814	0.0004	0.0010
3172030001	PONDOK RANGGON	3,769	15,205	0.0014	0.0016
3172030002	CILANGKAP	3,781	15,174	0.0014	0.0025
3172030003	MUNJUL	4,034	16,616	0.0008	0.0013
3172030004	CIPAYUNG	4,198	17,099	0.0004	0.0006
3172030005	SETU	3,179	12,557	0.0020	0.0027
3172030006	BAMBU APUS	4,667	18,611	0.0008	0.0017
3172030007	CEGER	3,545	14,379	0.0002	0.0004
3172030008	LUBANG BUAYA	11,921	48,666	0.0015	0.0022
3172040001	PINANG RANTI	4,375	17,109	0.0007	0.0009
3172040002	MAKASAR	7,477	29,902	0.0016	0.0031
3172040003	KEBON PALA	11,265	41,417	0.0013	0.0019
3172040004	HALIM PERDANA KUSUMAH	6,480	26,861	0.0002	0.0004
3172040005	CIPINANG MELAYU	10,987	40,239	0.0005	0.0015
3172050001	BALE KAMBANG	5,836	25,010	0.0010	0.0017
3172050002	BATU AMPAR	10,219	41,232	0.0002	0.0003
3172050003	KAMPUNG TENGAH	12,419	46,014	0.0033	0.0040
3172050004	DUKUH	5,093	21,048	0.0006	0.0009
3172050005	KRAMAT JATI	7,962	30,763	0.0009	0.0012
3172050006	CILILITAN	8,878	36,594	0.0009	0.0015
3172050007	CAWANG	7,440	28,626	0.0011	0.0015
3172060001	BIDARA CINA	8,724	32,589	0.0009	0.0012
3172060002	CIPINANG CEMPEDAK	7,695	32,265	0.0003	0.0005
3172060003	CIPINANG BESAR SELATAN	8,588	33,467	0.0022	0.0040
3172060004	CIPINANG MUARA	13,690	55,611	0.0011	0.0019
3172060005	CIPINANG BESAR UTARA	11,404	44,573	0.0027	0.0029
3172060006	RAWA BUNGA	4,973	19,784	0.0027	0.0041
3172060007	BALI MESTER	2,351	9,310	0.0009	0.0017
3172060008	KAMPUNG MELAYU	5,613	22,888	0.0045	0.0060
3172070001	PONDOK BAMBU	17,620	65,870	0.0005	0.0007
3172070002	DUREN SAWIT	14,423	57,660	0.0009	0.0012
3172070003	PONDOK KELAPA	14,473	57,725	0.0003	0.0004
3172070004	PONDOK KOPI	9,333	36,334	0.0005	0.0007



Poverty Map of Jakarta  
Poverty Severity

Level, Code	Name	Number of Households	Number of Persons	Poverty Severity	
				Point Estimate	Standard Error
3172070005	MALAKA JAYA	6,906	30,036	0.0003	0.0004
3172070006	MALAKA SARI	7,122	30,343	0.0004	0.0006
3172070007	KLENDER	17,187	65,300	0.0019	0.0049
3172080001	JATINEGARA	28,321	88,868	0.0019	0.0038
3172080002	PENGGILINGAN	24,610	94,264	0.0026	0.0049
3172080003	PULO GEBANG	20,069	78,425	0.0006	0.0009
3172080004	UJUNG MENTENG	7,589	27,455	0.0012	0.0016
3172080005	CAKUNG TIMUR	17,695	61,631	0.0008	0.0012
3172080006	CAKUNG BARAT	18,894	58,036	0.0018	0.0040
3172080007	RAWA TERATE	9,869	29,482	0.0018	0.0030
3172090001	PISANGAN TIMUR	9,742	37,911	0.0006	0.0007
3172090002	CIPINANG	9,953	38,387	0.0015	0.0020
3172090003	JATINEGARA KAUM	5,701	21,841	0.0021	0.0028
3172090004	JATI	8,486	33,334	0.0003	0.0004
3172090005	RAWAMANGUN	10,237	38,340	0.0004	0.0006
3172090006	KAYU PUTIH	12,840	48,145	0.0003	0.0004
3172090007	PULO GADUNG	9,163	33,954	0.0012	0.0017
3172100001	KEBON MANGGIS	3,638	14,687	0.0003	0.0005
3172100002	PAL MERIAM	4,533	17,122	0.0007	0.0012
3172100003	PISANGAN BARU	6,897	28,426	0.0015	0.0018
3172100004	KAYU MANIS	5,433	22,167	0.0008	0.0011
3172100005	UTAN KAYU SELATAN	8,464	33,545	0.0008	0.0012
3172100006	UTAN KAYU UTARA	6,873	26,029	0.0004	0.0005
3173010001	GELORA	988	3,280	0.0014	0.0014
3173010002	BENDUNGAN HILIR	7,801	22,086	0.0005	0.0008
3173010003	KARET TENGSIN	6,012	20,383	0.0026	0.0039
3173010004	KEBON MELATI	8,305	27,924	0.0028	0.0037
3173010005	PETAMBURAN	7,189	25,807	0.0020	0.0025
3173010006	KEBON KACANG	7,516	22,400	0.0012	0.0017
3173010007	KAMPUNG BALI	3,179	11,044	0.0015	0.0027
3173020001	MENTENG	6,656	25,049	0.0002	0.0003
3173020002	PEGANGSAAN	6,544	22,963	0.0010	0.0015
3173020003	CIKINI	1,949	7,017	0.0007	0.0009
3173020004	GONDANGDIA	1,214	5,126	0.0015	0.0017
3173020005	KEBON SIRIH	3,388	12,968	0.0012	0.0020
3173030001	KENARI	2,027	7,773	0.0002	0.0004
3173030002	PASEBAN	5,452	18,801	0.0005	0.0006
3173030003	KRAMAT	7,066	24,961	0.0019	0.0021
3173030004	KWITANG	3,531	14,051	0.0013	0.0020
3173030005	SEZEN	1,630	4,827	0.0007	0.0011
3173030006	BUNGUR	4,437	16,166	0.0018	0.0024
3173040001	JOHAR BARU	8,913	33,873	0.0005	0.0008
3173040002	KAMPUNG RAWA	5,565	20,938	0.0030	0.0043
3173040003	TANAH TINGGI	9,596	36,107	0.0041	0.0052
3173040004	GALUR	4,050	16,628	0.0037	0.0066
3173050001	RAWASARI	6,297	20,140	0.0002	0.0006
3173050002	CEMPAKA PUTIH TIMUR	6,466	24,323	0.0002	0.0004
3173050003	CEMPAKA PUTIH BARAT	9,268	34,857	0.0009	0.0015
3173060001	HARAPAN MULIA	5,606	21,472	0.0012	0.0025
3173060002	CEMPAKA BARU	8,387	32,341	0.0014	0.0018
3173060003	SUMUR BATU	6,206	23,001	0.0010	0.0012
3173060004	SERDANG	7,139	27,678	0.0009	0.0012
3173060005	UTAN PANJANG	7,894	28,023	0.0018	0.0026
3173060006	KEBON KOSONG	6,237	23,364	0.0016	0.0024

Poverty Map of Jakarta  
Poverty Severity

Level, Code	Name	Number of Households	Number of Persons	Poverty Severity	
				Point Estimate	Standard Error
3173060007	KEMAYORAN	4,748	18,354	0.0014	0.0020
3173060008	GUNUNG SAHARI SELATAN	4,797	17,784	0.0006	0.0011
3173070001	PASAR BARU	2,975	11,021	0.0006	0.0009
3173070002	GUNUNG SAHARI UTARA	6,107	17,681	0.0002	0.0003
3173070003	KARTINI	7,114	22,998	0.0009	0.0022
3173070004	KARANG ANYAR	7,645	25,374	0.0015	0.0023
3173070005	MANGGA DUA SELATAN	9,567	26,932	0.0009	0.0010
3173080001	CIDENG	4,701	17,218	0.0001	0.0002
3173080002	PETOJO SELATAN	3,745	13,097	0.0004	0.0006
3173080003	GAMBIR	650	2,019	0.0013	0.0019
3173080004	KEBON KELAPA	3,006	9,866	0.0001	0.0002
3173080005	PETOJO UTARA	4,172	15,391	0.0004	0.0007
3173080006	DURI PULO	6,181	23,168	0.0008	0.0017
3174010001	JOGLO	8,372	32,236	0.0012	0.0018
3174010002	SRENGSENG	10,854	41,402	0.0017	0.0027
3174010003	MERUYA SELATAN	6,082	23,410	0.0007	0.0010
3174010004	MERUYA UTARA	9,497	36,993	0.0005	0.0008
3174010005	KEMBANGAN SELATAN	6,058	24,660	0.0011	0.0021
3174010006	KEMBANGAN UTARA	10,721	42,199	0.0018	0.0029
3174020001	SUKABUMI SELATAN	8,241	34,094	0.0014	0.0024
3174020002	SUKABUMI UTARA	8,490	35,678	0.0009	0.0012
3174020003	KELAPA DUA	5,229	21,255	0.0013	0.0016
3174020004	KEBON JERUK	13,945	53,104	0.0006	0.0014
3174020005	DURI KEPA	14,227	51,674	0.0011	0.0016
3174020006	KEDOYA SELATAN	7,258	28,190	0.0005	0.0008
3174020007	KEDOYA UTARA	11,691	41,515	0.0010	0.0013
3174030001	PAL MERAH	19,106	65,220	0.0012	0.0016
3174030002	SLIPI	3,239	13,608	0.0007	0.0010
3174030003	KEMANGGISAN	8,528	33,173	0.0010	0.0031
3174030004	KOTA BAMBUTARA	6,063	24,165	0.0017	0.0019
3174030005	KOTA BAMBUSELATAN	5,799	21,630	0.0017	0.0025
3174030006	JATI PULO	7,064	29,042	0.0019	0.0023
3174040001	TANJUNGDURENUTARA	4,997	18,129	0.0001	0.0002
3174040002	TANJUNGDURENSELATAN	5,137	19,400	0.0003	0.0010
3174040003	TOMANG	8,321	30,694	0.0002	0.0003
3174040004	GROGOL	5,568	18,040	0.0003	0.0003
3174040005	JELAMBAR	7,790	30,561	0.0006	0.0008
3174040006	WIJAYAKUSUMA	10,471	40,090	0.0012	0.0019
3174040007	JELAMBARBARU	7,839	31,702	0.0020	0.0030
3174050001	KALIANYAR	6,131	24,411	0.0072	0.0070
3174050002	DURISELATAN	4,178	16,790	0.0042	0.0056
3174050003	TANAH SEREAL	6,722	26,065	0.0023	0.0033
3174050004	DURIBUTARA	5,049	19,326	0.0043	0.0057
3174050005	KRENDANG	4,345	18,105	0.0085	0.0125
3174050006	JEMBATANBESI	9,778	34,705	0.0073	0.0090
3174050007	ANGKE	8,002	29,615	0.0025	0.0040
3174050008	JEMBATANLIMA	5,234	19,101	0.0030	0.0042
3174050009	TAMBORA	2,437	9,541	0.0026	0.0033
3174050010	ROA MALAKA	756	2,869	0.0010	0.0014
3174050011	PEKOJAN	6,966	25,766	0.0014	0.0020
3174060001	KRUKUT	4,664	18,769	0.0025	0.0035
3174060002	MAPHAR	5,019	16,515	0.0011	0.0020
3174060003	TAMANSARI	4,810	16,419	0.0003	0.0005
3174060004	TANGKI	3,980	13,755	0.0022	0.0036

Poverty Map of Jakarta  
Poverty Severity

Level, Code	Name	Number of Households	Number of Persons	Poverty Severity	
				Point Estimate	Standard Error
3174060005	MANGGA BESAR	2,157	7,463	0.0007	0.0015
3174060006	KEAGUNGAN	4,211	15,387	0.0056	0.0076
3174060007	GLODOK	2,074	7,621	0.0028	0.0026
3174060008	PINANGSIA	3,704	11,207	0.0013	0.0021
3174070001	DURI KOSAMBI	16,024	63,356	0.0017	0.0026
3174070002	RAWABUAYA	16,047	57,894	0.0018	0.0024
3174070003	KEDAUNG KALIANGKE	9,542	32,690	0.0035	0.0056
3174070004	KAPUK	43,875	140,484	0.0028	0.0047
3174070005	CENGKARENG TIMUR	15,634	60,081	0.0019	0.0022
3174070006	CENGKARENG BARAT	12,088	47,734	0.0006	0.0010
3174080001	SEMANAN	17,195	62,034	0.0025	0.0049
3174080002	KALIDERES	19,414	67,574	0.0012	0.0016
3174080003	PEGADUNGAN	14,672	57,569	0.0004	0.0007
3174080004	TEGAL ALUR	20,943	76,819	0.0031	0.0049
3174080005	KAMAL	10,062	40,418	0.0057	0.0066
3175010001	KAMAL MUARA	2,041	7,238	0.0061	0.0084
3175010002	KAPUK MUARA	6,626	24,416	0.0029	0.0050
3175010003	PEJAGALAN	21,232	69,569	0.0012	0.0018
3175010004	PENJARINGAN	31,973	94,162	0.0026	0.0034
3175010005	PLUIT	13,331	50,601	0.0001	0.0001
3175020001	PADEMANGAN BARAT	17,879	65,796	0.0028	0.0040
3175020002	PADEMANGAN TIMUR	8,702	34,270	0.0011	0.0017
3175020003	ANCOL	7,501	23,436	0.0045	0.0061
3175030001	SUNTER AGUNG	17,980	71,247	0.0008	0.0017
3175030002	SUNTER JAYA	19,595	73,688	0.0005	0.0006
3175030003	PAPANGGO	10,591	40,866	0.0005	0.0009
3175030004	WARAKAS	11,117	41,920	0.0013	0.0019
3175030005	SUNGAI BAMBU	7,152	27,281	0.0006	0.0009
3175030006	KEBON BAWANG	11,315	45,687	0.0012	0.0024
3175030007	TANJUNG PRIOK	10,593	37,190	0.0005	0.0007
3175040001	RAWA BADAK SELATAN	9,465	36,668	0.0021	0.0032
3175040002	TUGU SELATAN	7,223	27,989	0.0016	0.0019
3175040003	TUGU UTARA	15,958	63,672	0.0010	0.0016
3175040004	LAGOA	14,194	58,206	0.0022	0.0039
3175040005	RAWA BADAK UTARA	8,458	34,168	0.0022	0.0038
3175040006	KOJA	6,226	24,835	0.0020	0.0027
3175050001	KELAPA GADING BARAT	10,697	37,053	0.0002	0.0003
3175050002	KELAPA GADING TIMUR	13,894	47,908	0.0002	0.0003
3175050003	PEGANGSAAN DUA	19,024	63,938	0.0002	0.0004
3175060001	SUKAPURA	22,339	64,589	0.0002	0.0003
3175060002	ROROTAN	6,190	26,284	0.0031	0.0044
3175060003	MARUNDA	3,370	14,150	0.0029	0.0041
3175060004	CILINCING	9,021	36,565	0.0022	0.0027
3175060005	SEMPER TIMUR	7,993	30,939	0.0019	0.0025
3175060006	SEMPER BARAT	17,823	66,894	0.0021	0.0030
3175060007	KALI BARU	15,989	64,178	0.0061	0.0088
3175070001	PULAU TIDUNG	1,215	4,885	0.0047	0.0071
3175070002	PULAU UNTUNG JAWA	340	1,424	0.0032	0.0062
3175070003	PULAU PANGGANG	1,017	4,232	0.0046	0.0063
3175070004	PULAU KELAPA	1,628	6,617	0.0060	0.0088

Poverty Map of Jakarta  
Gini Ratio

Level, Code	Name	Number of Households	Number of Persons	Gini Ratio	
				Point Estimate	Standard Error
Province:					
3100000000	D K I JAKARTA	2,204,219	8,246,736	0.2928	0.0078
District:					
3171000000	JAKARTA SELATAN	458,352	1,763,159	0.2967	0.0101
3172000000	JAKARTA TIMUR	607,959	2,322,795	0.2814	0.0094
3173000000	JAKARTA PUSAT	241,916	856,274	0.3001	0.0119
3174000000	JAKARTA BARAT	506,300	1,881,947	0.2894	0.0120
3175000000	JAKARTA UTARA	389,692	1,422,561	0.2886	0.0148
Subdistrict:					
3171010000	JAGAKARSA	53,119	208,111	0.2581	0.0178
3171020000	PASAR MINGGU	62,988	242,188	0.2816	0.0201
3171030000	CILANDAK	41,195	161,632	0.2950	0.0172
3171040000	PESANGGRAHAN	46,101	182,299	0.2746	0.0199
3171050000	KEBAYORAN LAMA	65,352	255,043	0.2920	0.0271
3171060000	KEBAYORAN BARU	34,461	134,788	0.3323	0.0261
3171070000	MAMPANG PRAPATAN	35,112	133,211	0.2725	0.0158
3171080000	PANCORAN	35,857	135,821	0.2785	0.0189
3171090000	TEBET	52,146	204,106	0.3172	0.0240
3171100000	SETIA BUDI	32,021	105,960	0.2933	0.0168
3172010000	PASAR REBO	37,161	146,415	0.2448	0.0183
3172020000	CIRACAS	54,164	207,454	0.2452	0.0255
3172030000	CIPAYUNG	39,094	158,307	0.2482	0.0145
3172040000	MAKASAR	40,584	155,528	0.2783	0.0257
3172050000	KRAMAT JATI	57,847	229,287	0.2737	0.0207
3172060000	JATINEGARA	63,038	250,487	0.2793	0.0173
3172070000	DUREN SAWIT	87,064	343,268	0.2825	0.0165
3172080000	CAKUNG	127,047	438,161	0.2511	0.0136
3172090000	PULO GADUNG	66,122	251,912	0.3003	0.0228
3172100000	MATRAMAN	35,838	141,976	0.2674	0.0204
3173010000	TANAH ABANG	40,990	132,924	0.3031	0.0265
3173020000	MENTENG	19,751	73,123	0.3039	0.0255
3173030000	SEZEN	24,143	86,579	0.2953	0.0251
3173040000	JOHAR BARU	28,124	107,546	0.2989	0.0433
3173050000	CEMPAKA PUTIH	22,031	79,320	0.2903	0.0316
3173060000	KEMAYORAN	51,014	192,017	0.2656	0.0161
3173070000	SAWAH BESAR	33,408	104,006	0.2695	0.0211
3173080000	GAMBIR	22,455	80,759	0.2824	0.0244
3174010000	KEMBANGAN	51,584	200,900	0.2804	0.0172
3174020000	KEBON JERUK	69,081	265,510	0.2844	0.0178
3174030000	PALMERAH	49,799	186,838	0.2761	0.0173
3174040000	GROGOL PETAMBURAN	50,123	188,616	0.2927	0.0198
3174050000	TAMBORA	59,598	226,294	0.2552	0.0202
3174060000	TAMAN SARI	30,619	107,136	0.2766	0.0186
3174070000	CENKARENG	113,210	402,239	0.2624	0.0204
3174080000	KALI DERES	82,286	304,414	0.2777	0.0258
3175010000	PENJARINGAN	75,203	245,986	0.2849	0.0355
3175020000	PADEMANGAN	34,082	123,502	0.2474	0.0238
3175030000	TANJUNG PRIOK	88,343	337,879	0.2646	0.0160
3175040000	KOJA	61,524	245,538	0.2545	0.0187
3175050000	KELAPA GADING	43,615	148,899	0.2680	0.0186
3175060000	CILINCING	82,725	303,599	0.2936	0.0360
3175070000	KEPULAUAN SERIBU	4,200	17,158	0.2464	0.0189

Poverty Map of Jakarta  
Gini Ratio

Level, Code	Name	Number of Households	Number of Persons	Gini Ratio	
				Point Estimate	Standard Error
Village:					
3171010001	CIPEDAK	5,546	20,825	0.2236	0.0055
3171010002	SRENGSENG SAWAH	10,597	41,165	0.2280	0.0062
3171010003	CIGANJUR	6,482	25,645	0.2247	0.0058
3171010004	JAGAKARSA	10,797	43,775	0.2284	0.0060
3171010005	LENTENG AGUNG	12,431	47,979	0.2241	0.0051
3171010006	TANJUNG BARAT	7,266	28,722	0.2394	0.0069
3171020001	CILANDAK TIMUR	7,235	24,584	0.2602	0.0069
3171020002	RAGUNAN	10,374	38,011	0.2421	0.0064
3171020003	KEBAGUSAN	9,020	35,336	0.2299	0.0053
3171020004	PASAR MINGGU	6,022	22,320	0.2698	0.0085
3171020005	JATI PADANG	8,857	34,614	0.2618	0.0075
3171020006	PEJATEN BARAT	8,795	34,643	0.2601	0.0081
3171020007	PEJATEN TIMUR	12,685	52,680	0.2410	0.0061
3171030001	LEBAK BULUS	8,095	32,608	0.2758	0.0114
3171030002	PONDOK LABU	8,628	34,283	0.2545	0.0072
3171030003	CILANDAK BARAT	11,746	46,391	0.2762	0.0088
3171030004	GANDARIA SELATAN	5,154	19,853	0.2577	0.0078
3171030005	CIPETE SELATAN	7,572	28,497	0.2740	0.0090
3171040001	BINTARO	10,589	40,755	0.2580	0.0085
3171040002	PESANGGRAHAN	6,055	24,861	0.2502	0.0078
3171040003	ULUJAMI	8,741	35,291	0.2309	0.0057
3171040004	PETUKANGAN SELATAN	8,095	32,378	0.2541	0.0073
3171040005	PETUKANGAN UTARA	12,621	49,014	0.2273	0.0059
3171050001	PONDOK PINANG	14,521	59,030	0.2751	0.0108
3171050002	KEBAYORAN LAMA SELATAN	9,710	37,385	0.2452	0.0059
3171050003	KEBAYORAN LAMA UTARA	8,730	35,012	0.2408	0.0062
3171050004	CIPULIR	9,864	37,739	0.2286	0.0048
3171050005	GROGOL SELATAN	11,155	42,714	0.2613	0.0071
3171050006	GROGOL UTARA	11,372	43,163	0.2562	0.0060
3171060001	GANDARIA UTARA	8,600	36,720	0.2483	0.0061
3171060002	CIPETE UTARA	9,320	35,548	0.2456	0.0055
3171060003	PULO	1,825	7,242	0.2815	0.0130
3171060004	PETOGOGAN	3,328	11,348	0.2959	0.0087
3171060005	MELAWAI	708	2,722	0.2770	0.0180
3171060006	KRAMAT PELA	3,858	13,662	0.2931	0.0083
3171060007	GUNUNG	2,768	10,787	0.2936	0.0109
3171060008	SELONG	1,082	5,005	0.2815	0.0146
3171060009	RAWA BARAT	1,609	6,430	0.2985	0.0124
3171060010	SENAYAN	1,363	5,324	0.2866	0.0116
3171070001	BANGKA	6,169	22,062	0.2726	0.0069
3171070002	PELA MAMPANG	12,250	47,772	0.2560	0.0059
3171070003	TEGAL PARANG	8,011	30,719	0.2480	0.0057
3171070004	MAMPANG PRAPATAN	4,657	18,326	0.2358	0.0065
3171070005	KUNINGAN BARAT	4,025	14,332	0.2283	0.0049
3171080001	KALIBATA	9,809	40,752	0.2483	0.0065
3171080002	RAWAJATI	3,913	16,329	0.2471	0.0100
3171080003	DUREN TIGA	7,947	28,021	0.2649	0.0074
3171080004	PANCORAN	6,324	21,986	0.2603	0.0068
3171080005	PENGADEGAN	5,237	19,439	0.2402	0.0065
3171080006	CIKOKO	2,627	9,294	0.2349	0.0069
3171090001	MENTENG DALAM	10,416	39,785	0.2643	0.0071
3171090002	TEBET BARAT	6,002	22,220	0.2815	0.0104
3171090003	TEBET TIMUR	4,719	18,901	0.2635	0.0110

Poverty Map of Jakarta  
Gini Ratio

Level, Code	Name	Number of Households	Number of Persons	Gini Ratio	
				Point Estimate	Standard Error
3171090004	KEBON BARU	8,660	35,895	0.2458	0.0064
3171090005	BUKIT DURI	8,356	35,043	0.2348	0.0048
3171090006	MANGGARAI SELATAN	6,072	22,985	0.2367	0.0051
3171090007	MANGGARAI	7,921	29,277	0.2392	0.0050
3171100001	KARET SEMANGGI	1,177	3,126	0.2694	0.0086
3171100002	KUNINGAN TIMUR	2,934	10,657	0.2926	0.0101
3171100003	KARET KUNINGAN	7,382	21,780	0.2848	0.0062
3171100004	KARET	4,132	11,672	0.2713	0.0065
3171100005	MENTENG ATAS	7,378	27,526	0.2434	0.0058
3171100006	PASAR MANGGIS	6,388	23,574	0.2398	0.0051
3171100007	GUNTUR	1,039	3,752	0.2584	0.0102
3171100008	SETIA BUDI	1,591	3,873	0.3012	0.0106
3172010001	PEKAYON	8,544	32,153	0.2048	0.0047
3172010002	KALISARI	6,805	28,095	0.2152	0.0068
3172010003	BARU	4,866	20,005	0.2049	0.0069
3172010004	CIJANTUNG	8,386	33,374	0.2210	0.0060
3172010005	GEDONG	8,560	32,788	0.2368	0.0062
3172020001	CIBUBUR	12,892	51,834	0.2172	0.0059
3172020002	KELAPA DUA WETAN	8,705	34,938	0.2095	0.0059
3172020003	CIRACAS	14,792	56,212	0.2027	0.0045
3172020004	SUSUKAN	9,793	34,656	0.2182	0.0040
3172020005	RAMBUTAN	7,982	29,814	0.2270	0.0058
3172030001	PONDOK RANGGON	3,769	15,205	0.2126	0.0058
3172030002	CILANGKAP	3,781	15,174	0.2149	0.0055
3172030003	MUNJUL	4,034	16,616	0.2098	0.0056
3172030004	CIPAYUNG	4,198	17,099	0.2217	0.0073
3172030005	SETU	3,179	12,557	0.2332	0.0064
3172030006	BAMBU APUS	4,667	18,611	0.2231	0.0061
3172030007	CEGER	3,545	14,379	0.2196	0.0063
3172030008	LUBANG BUAYA	11,921	48,666	0.2145	0.0052
3172040001	PINANG RANTI	4,375	17,109	0.2273	0.0063
3172040002	MAKASAR	7,477	29,902	0.2203	0.0054
3172040003	KEBON PALA	11,265	41,417	0.2205	0.0045
3172040004	HALIM PERDANA KUSUMAH	6,480	26,861	0.2334	0.0119
3172040005	CIPINANG MELAYU	10,987	40,239	0.2645	0.0080
3172050001	BALE KAMBANG	5,836	25,010	0.2258	0.0059
3172050002	BATU AMPAR	10,219	41,232	0.2278	0.0062
3172050003	KAMPUNG TENGAH	12,419	46,014	0.2397	0.0050
3172050004	DUKUH	5,093	21,048	0.2460	0.0067
3172050005	KRAMAT JATI	7,962	30,763	0.2391	0.0056
3172050006	CILILITAN	8,878	36,594	0.2393	0.0064
3172050007	CAWANG	7,440	28,626	0.2420	0.0057
3172060001	BIDARA CINA	8,724	32,589	0.2450	0.0053
3172060002	CIPINANG CEMPEDAK	7,695	32,265	0.2457	0.0067
3172060003	CIPINANG BESAR SELATAN	8,588	33,467	0.2533	0.0059
3172060004	CIPINANG MUARA	13,690	55,611	0.2480	0.0074
3172060005	CIPINANG BESAR UTARA	11,404	44,573	0.2331	0.0042
3172060006	RAWA BUNGA	4,973	19,784	0.2379	0.0048
3172060007	BALI MESTER	2,351	9,310	0.2505	0.0063
3172060008	KAMPUNG MELAYU	5,613	22,888	0.2403	0.0047
3172070001	PONDOK BAMBU	17,620	65,870	0.2564	0.0080
3172070002	DUREN SAWIT	14,423	57,660	0.2574	0.0088
3172070003	PONDOK KELAPA	14,473	57,725	0.2603	0.0097
3172070004	PONDOK KOPI	9,333	36,334	0.2635	0.0083

Poverty Map of Jakarta  
Gini Ratio

Level, Code	Name	Number of Households	Number of Persons	Gini Ratio	
				Point Estimate	Standard Error
3172070005	MALAKA JAYA	6,906	30,036	0.2397	0.0085
3172070006	MALAKA SARI	7,122	30,343	0.2371	0.0092
3172070007	KLENDER	17,187	65,300	0.2529	0.0058
3172080001	JATINEGARA	28,321	88,868	0.2187	0.0047
3172080002	PENGGILINGAN	24,610	94,264	0.2187	0.0047
3172080003	PULO GEBANG	20,069	78,425	0.2313	0.0060
3172080004	UJUNG MENTENG	7,589	27,455	0.2445	0.0060
3172080005	CAKUNG TIMUR	17,695	61,631	0.2260	0.0049
3172080006	CAKUNG BARAT	18,894	58,036	0.2189	0.0044
3172080007	RAWA TERATE	9,869	29,482	0.2136	0.0049
3172090001	PISANGAN TIMUR	9,742	37,911	0.2384	0.0060
3172090002	CIPINANG	9,953	38,387	0.2356	0.0060
3172090003	JATINEGARA KAUM	5,701	21,841	0.2167	0.0042
3172090004	JATI	8,486	33,334	0.2748	0.0107
3172090005	RAWAMANGUN	10,237	38,340	0.2796	0.0077
3172090006	KAYU PUTIH	12,840	48,145	0.2745	0.0088
3172090007	PULO GADUNG	9,163	33,954	0.2603	0.0078
3172100001	KEBON MANGGIS	3,638	14,687	0.2341	0.0061
3172100002	PAL MERIAM	4,533	17,122	0.2401	0.0056
3172100003	PISANGAN BARU	6,897	28,426	0.2290	0.0052
3172100004	KAYU MANIS	5,433	22,167	0.2300	0.0060
3172100005	UTAN KAYU SELATAN	8,464	33,545	0.2329	0.0064
3172100006	UTAN KAYU UTARA	6,873	26,029	0.2583	0.0075
3173010001	GELORA	988	3,280	0.2351	0.0088
3173010002	BENDUNGAN HILIR	7,801	22,086	0.2861	0.0087
3173010003	KARET TENGSIN	6,012	20,383	0.2506	0.0055
3173010004	KEBON MELATI	8,305	27,924	0.2417	0.0045
3173010005	PETAMBURAN	7,189	25,807	0.2366	0.0042
3173010006	KEBON KACANG	7,516	22,400	0.2735	0.0069
3173010007	KAMPUNG BALI	3,179	11,044	0.2349	0.0052
3173020001	MENTENG	6,656	25,049	0.2706	0.0074
3173020002	PEGANGSAAN	6,544	22,963	0.2537	0.0054
3173020003	CIKINI	1,949	7,017	0.2673	0.0078
3173020004	GONDANGDIA	1,214	5,126	0.2893	0.0144
3173020005	KEBON SIRIH	3,388	12,968	0.2473	0.0054
3173030001	KENARI	2,027	7,773	0.2561	0.0071
3173030002	PASEBAN	5,452	18,801	0.2544	0.0058
3173030003	KRAMAT	7,066	24,961	0.2473	0.0049
3173030004	KWITANG	3,531	14,051	0.2508	0.0057
3173030005	SEZEN	1,630	4,827	0.2571	0.0065
3173030006	BUNGUR	4,437	16,166	0.2419	0.0047
3173040001	JOHAR BARU	8,913	33,873	0.2525	0.0059
3173040002	KAMPUNG RAWA	5,565	20,938	0.2230	0.0041
3173040003	TANAH TINGGI	9,596	36,107	0.2410	0.0045
3173040004	GALUR	4,050	16,628	0.2346	0.0049
3173050001	RAWASARI	6,297	20,140	0.2592	0.0076
3173050002	CEMPAKA PUTIH TIMUR	6,466	24,323	0.2677	0.0095
3173050003	CEMPAKA PUTIH BARAT	9,268	34,857	0.2350	0.0061
3173060001	HARAPAN MULIA	5,606	21,472	0.2324	0.0044
3173060002	CEMPAKA BARU	8,387	32,341	0.2315	0.0047
3173060003	SUMUR BATU	6,206	23,001	0.2464	0.0066
3173060004	SERDANG	7,139	27,678	0.2323	0.0053
3173060005	UTAN PANJANG	7,894	28,023	0.2374	0.0046
3173060006	KEBON KOSONG	6,237	23,364	0.2492	0.0050

Poverty Map of Jakarta  
Gini Ratio

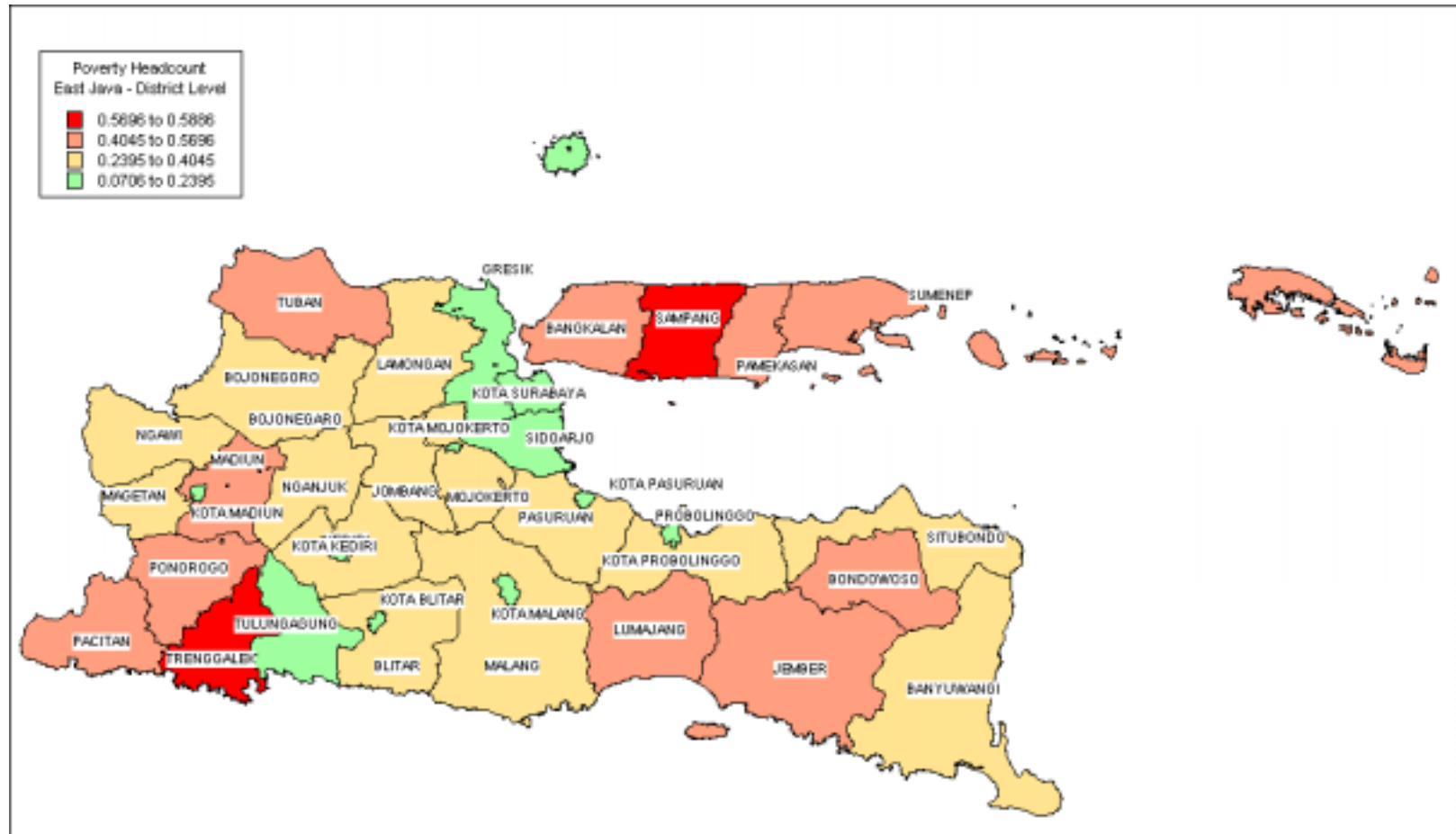
Level, Code	Name	Number of Households	Number of Persons	Gini Ratio	
				Point Estimate	Standard Error
3173060007	KEMAYORAN	4,748	18,354	0.2292	0.0043
3173060008	GUNUNG SAHARI SELATAN	4,797	17,784	0.2426	0.0053
3173070001	PASAR BARU	2,975	11,021	0.2383	0.0062
3173070002	GUNUNG SAHARI UTARA	6,107	17,681	0.2318	0.0046
3173070003	KARTINI	7,114	22,998	0.2364	0.0048
3173070004	KARANG ANYAR	7,645	25,374	0.2310	0.0042
3173070005	MANGGA DUA SELATAN	9,567	26,932	0.2403	0.0052
3173080001	CIDENG	4,701	17,218	0.2570	0.0071
3173080002	PETOJO SELATAN	3,745	13,097	0.2635	0.0056
3173080003	GAMBIR	650	2,019	0.2328	0.0095
3173080004	KEBON KELAPA	3,006	9,866	0.2534	0.0053
3173080005	PETOJO UTARA	4,172	15,391	0.2501	0.0053
3173080006	DURI PULO	6,181	23,168	0.2170	0.0038
3174010001	JOGLO	8,372	32,236	0.2503	0.0085
3174010002	SRENGSENG	10,854	41,402	0.2441	0.0070
3174010003	MERUYA SELATAN	6,082	23,410	0.2371	0.0062
3174010004	MERUYA UTARA	9,497	36,993	0.2575	0.0096
3174010005	KEMBANGAN SELATAN	6,058	24,660	0.2778	0.0100
3174010006	KEMBANGAN UTARA	10,721	42,199	0.2363	0.0056
3174020001	SUKABUMI SELATAN	8,241	34,094	0.2387	0.0056
3174020002	SUKABUMI UTARA	8,490	35,678	0.2276	0.0053
3174020003	KELAPA DUA	5,229	21,255	0.2488	0.0077
3174020004	KEBON JERUK	13,945	53,104	0.2633	0.0067
3174020005	DURI KEPA	14,227	51,674	0.2709	0.0080
3174020006	KEDOYA SELATAN	7,258	28,190	0.2557	0.0077
3174020007	KEDOYA UTARA	11,691	41,515	0.2495	0.0064
3174030001	PAL MERAH	19,106	65,220	0.2502	0.0055
3174030002	SLIPI	3,239	13,608	0.2449	0.0072
3174030003	KEMANGGISAN	8,528	33,173	0.2668	0.0086
3174030004	KOTA BAMBU UTARA	6,063	24,165	0.2229	0.0048
3174030005	KOTA BAMBU SELATAN	5,799	21,630	0.2274	0.0044
3174030006	JATI PULO	7,064	29,042	0.2469	0.0057
3174040001	TANJUNG DUREN UTARA	4,997	18,129	0.2565	0.0077
3174040002	TANJUNG DUREN SELATAN	5,137	19,400	0.2495	0.0072
3174040003	TOMANG	8,321	30,694	0.2607	0.0066
3174040004	GROGOL	5,568	18,040	0.2729	0.0067
3174040005	JELAMBAR	7,790	30,561	0.2428	0.0066
3174040006	WIJAYA KUSUMA	10,471	40,090	0.2279	0.0051
3174040007	JELAMBAR BARU	7,839	31,702	0.2266	0.0040
3174050001	KALIANYAR	6,131	24,411	0.2134	0.0039
3174050002	DURI SELATAN	4,178	16,790	0.2179	0.0045
3174050003	TANAH SEREAL	6,722	26,065	0.2162	0.0040
3174050004	DURI UTARA	5,049	19,326	0.2206	0.0041
3174050005	KRENDANG	4,345	18,105	0.2178	0.0041
3174050006	JEMBATAN BESI	9,778	34,705	0.2151	0.0042
3174050007	ANGKE	8,002	29,615	0.2117	0.0040
3174050008	JEMBATAN LIMA	5,234	19,101	0.2176	0.0039
3174050009	TAMBORA	2,437	9,541	0.2177	0.0046
3174050010	ROA MALAKA	756	2,869	0.2310	0.0080
3174050011	PEKOJAN	6,966	25,766	0.2140	0.0041
3174060001	KRUKUT	4,664	18,769	0.2286	0.0042
3174060002	MAPHAR	5,019	16,515	0.2398	0.0045
3174060003	TAMANSARI	4,810	16,419	0.2366	0.0053
3174060004	TANGKI	3,980	13,755	0.2352	0.0044



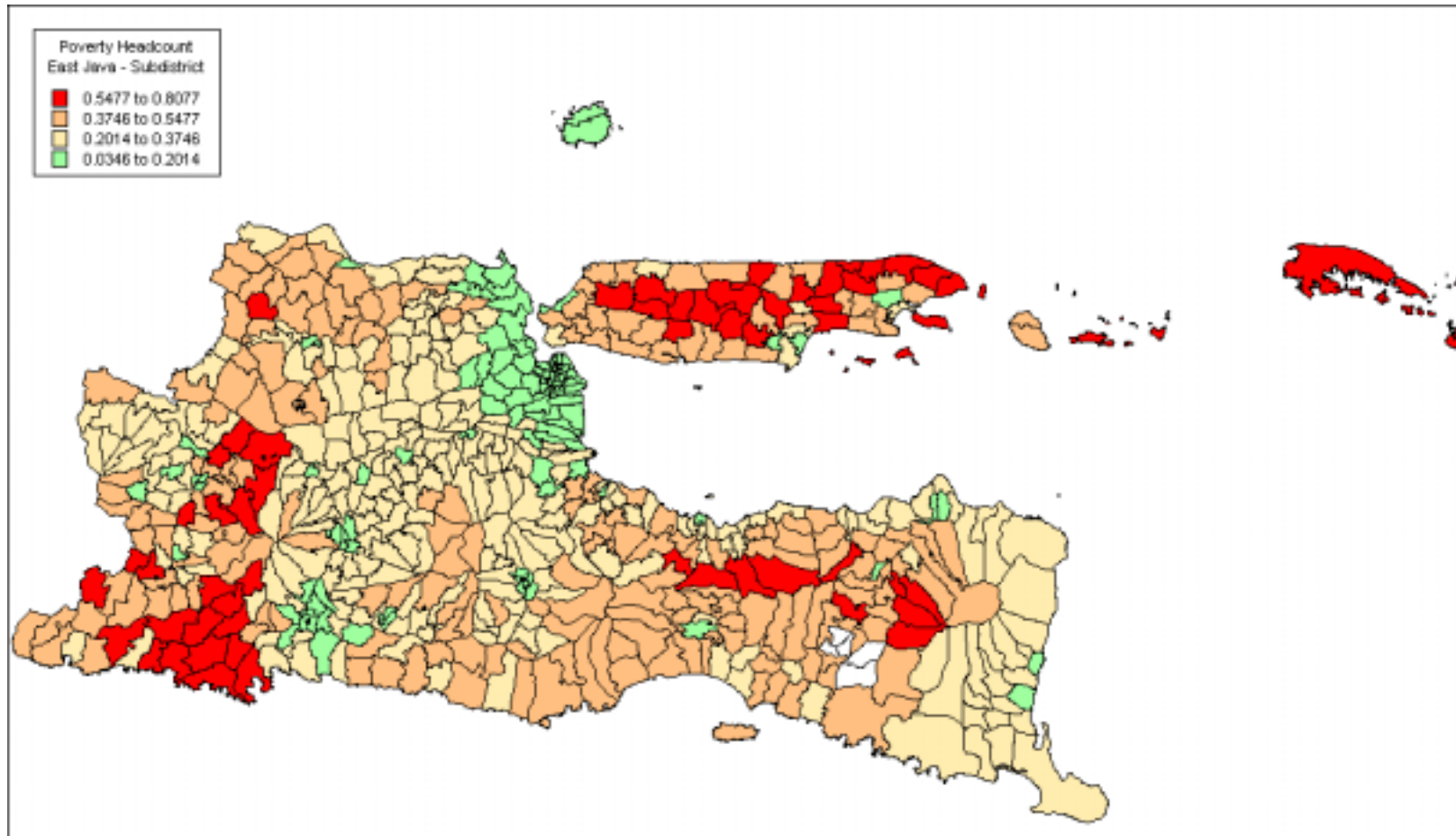
Poverty Map of Jakarta  
Gini Ratio

Level, Code	Name	Number of Households	Number of Persons	Gini Ratio	
				Point Estimate	Standard Error
3174060005	MANGGA BESAR	2,157	7,463	0.2284	0.0053
3174060006	KEAGUNGAN	4,211	15,387	0.2294	0.0043
3174060007	GLODOK	2,074	7,621	0.2369	0.0053
3174060008	PINANGSIA	3,704	11,207	0.2377	0.0057
3174070001	DURI KOSAMBI	16,024	63,356	0.2391	0.0054
3174070002	RAWABUAYA	16,047	57,894	0.2289	0.0046
3174070003	KEDAUNG KALIANGKE	9,542	32,690	0.2253	0.0042
3174070004	KAPUK	43,875	140,484	0.2212	0.0039
3174070005	CENGKARENG TIMUR	15,634	60,081	0.2290	0.0044
3174070006	CENGKARENG BARAT	12,088	47,734	0.2429	0.0047
3174080001	SEMANAN	17,195	62,034	0.2267	0.0044
3174080002	KALIDERES	19,414	67,574	0.2396	0.0052
3174080003	PEGADUNGAN	14,672	57,569	0.2605	0.0067
3174080004	TEGAL ALUR	20,943	76,819	0.2225	0.0040
3174080005	KAMAL	10,062	40,418	0.2322	0.0046
3175010001	KAMAL MUARA	2,041	7,238	0.2503	0.0067
3175010002	KAPUK MUARA	6,626	24,416	0.2508	0.0058
3175010003	PEJAGALAN	21,232	69,569	0.2240	0.0039
3175010004	PENJARINGAN	31,973	94,162	0.2270	0.0042
3175010005	PLUIT	13,331	50,601	0.2509	0.0085
3175020001	PADEMANGAN BARAT	17,879	65,796	0.2157	0.0036
3175020002	PADEMANGAN TIMUR	8,702	34,270	0.2135	0.0039
3175020003	ANCOL	7,501	23,436	0.2510	0.0058
3175030001	SUNTER AGUNG	17,980	71,247	0.2458	0.0066
3175030002	SUNTER JAYA	19,595	73,688	0.2475	0.0063
3175030003	PAPANGGO	10,591	40,866	0.2362	0.0066
3175030004	WARAKAS	11,117	41,920	0.2233	0.0044
3175030005	SUNGAI BAMBU	7,152	27,281	0.2335	0.0056
3175030006	KEBON BAWANG	11,315	45,687	0.2212	0.0051
3175030007	TANJUNG PRIOK	10,593	37,190	0.2230	0.0044
3175040001	RAWA BADAK SELATAN	9,465	36,668	0.2187	0.0043
3175040002	TUGU SELATAN	7,223	27,989	0.2080	0.0040
3175040003	TUGU UTARA	15,958	63,672	0.2340	0.0049
3175040004	LAGOA	14,194	58,206	0.2254	0.0042
3175040005	RAWA BADAK UTARA	8,458	34,168	0.2257	0.0045
3175040006	KOJA	6,226	24,835	0.2355	0.0044
3175050001	KELAPA GADING BARAT	10,697	37,053	0.2503	0.0115
3175050002	KELAPA GADING TIMUR	13,894	47,908	0.2594	0.0119
3175050003	PEGANGSAAN DUA	19,024	63,938	0.2431	0.0088
3175060001	SUKAPURA	22,339	64,589	0.2373	0.0058
3175060002	ROROTAN	6,190	26,284	0.2260	0.0046
3175060003	MARUNDA	3,370	14,150	0.2190	0.0052
3175060004	CILINCING	9,021	36,565	0.2215	0.0042
3175060005	SEMPER TIMUR	7,993	30,939	0.2225	0.0044
3175060006	SEMPER BARAT	17,823	66,894	0.2256	0.0040
3175060007	KALI BARU	15,989	64,178	0.2278	0.0042
3175070001	PULAU TIDUNG	1,215	4,885	0.2167	0.0073
3175070002	PULAU UNTUNG JAWA	340	1,424	0.2049	0.0086
3175070003	PULAU PANGGANG	1,017	4,232	0.2198	0.0075
3175070004	PULAU KELAPA	1,628	6,617	0.2300	0.0062

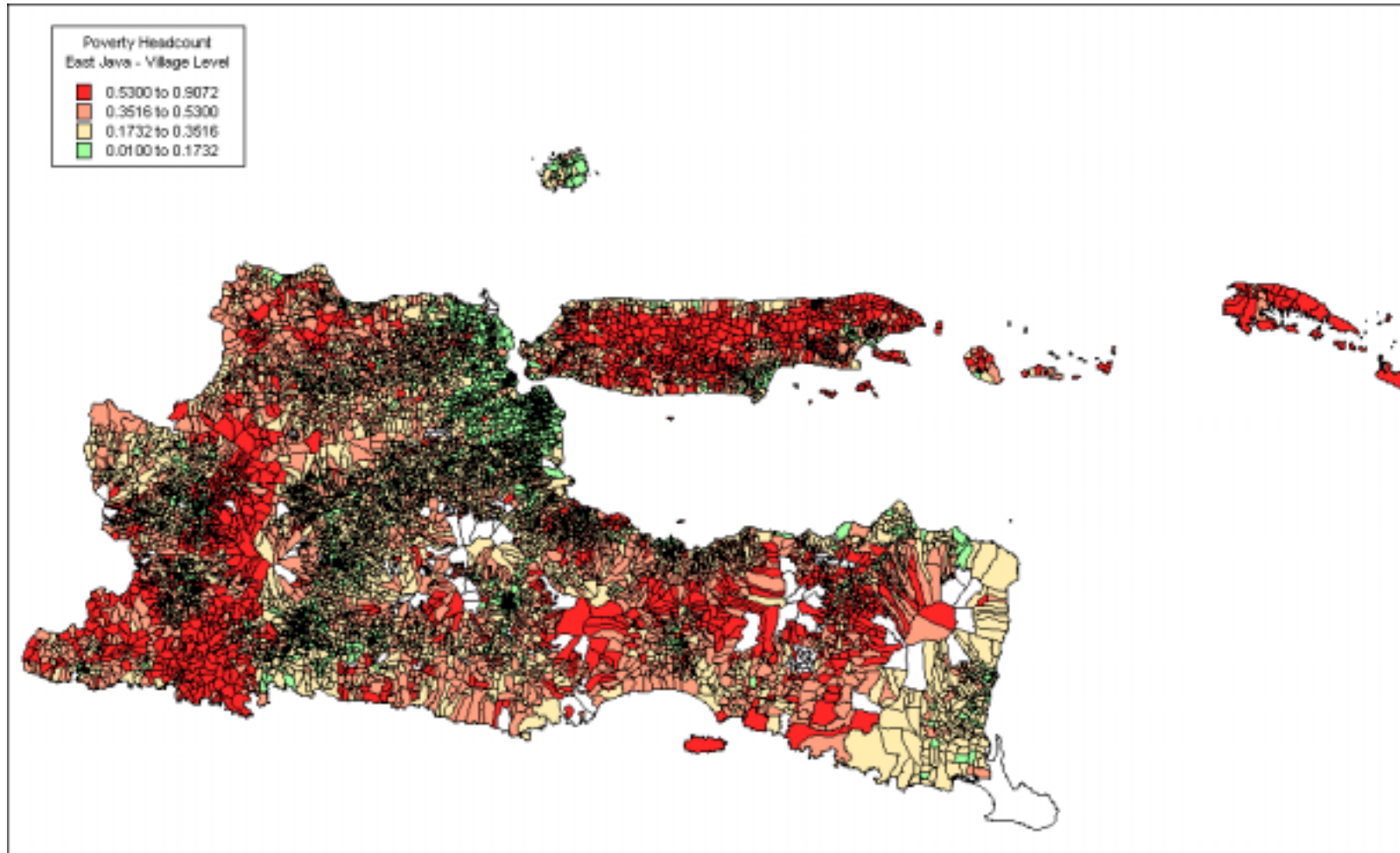
Map 1. Poverty Headcount of East Java District Level



**Map 2. Poverty Headcount of East Java  
Subdistrict Level**



**Map 3. Poverty Headcount of East Java  
Village Level**



Poverty Map of East Java  
Monthly Per Capita Expenditure (Rupiah)

Level, Code	Name	Urban				Rural				Total			
		Number of Households	Number of Persons	Monthly PCE (Rp)		Number of Households	Number of Persons	Monthly PCE (Rp)		Number of Households	Number of Persons	Monthly PCE (Rp)	
				Point Estimate	Standard Error			Point Estimate	Standard Error			Point Estimate	Standard Error
Province:													
3500000000	JAWA TIMUR	3,703,652	13,761,133	153,300.41	2,975.43	5,655,930	20,370,848	100,063.85	1,349.45	9,359,582	34,131,981	121,527.46	2,157.82
District:													
3501000000	PACITAN	15,494	57,439	144,375.86	8,428.56	126,481	467,910	88,295.35	2,491.45	141,975	525,349	94,426.90	3,646.35
3502000000	PONOROGO	55,231	201,688	131,591.26	5,537.43	172,539	628,659	91,471.37	2,370.36	227,770	830,347	101,216.33	3,420.79
3503000000	TRENGGALEK	37,985	138,716	124,161.17	6,186.23	137,688	506,783	75,831.68	5,584.93	175,673	645,499	86,217.56	5,719.48
3504000000	TULUNGAGUNG	102,154	383,793	141,435.68	3,879.03	154,054	542,409	148,069.27	10,645.78	256,208	926,202	145,320.49	8,520.89
3505000000	BLITAR	67,402	253,683	118,743.29	4,922.09	219,842	802,321	99,213.57	2,337.59	287,244	1,056,004	103,905.18	3,157.79
3506000000	KEDIRI	133,533	514,712	123,910.88	4,488.21	237,616	886,179	111,594.36	2,744.28	371,149	1,400,891	116,119.67	3,487.88
3507000000	MALANG	236,728	916,581	127,715.88	4,025.18	386,143	1,451,957	98,481.52	2,402.18	622,871	2,368,538	109,794.69	3,131.66
3508000000	LUMAJANG	56,861	214,259	136,179.50	6,777.35	211,385	746,692	93,379.58	2,178.35	268,246	960,951	102,922.49	3,732.10
3509000000	JEMBER	142,716	503,098	118,303.88	5,470.87	402,543	1,338,514	90,706.84	2,209.60	545,259	1,841,612	98,245.90	3,424.19
3510000000	BANYUWANGI	155,346	549,773	129,397.37	5,765.32	279,696	931,978	117,781.84	6,372.49	435,042	1,481,751	122,091.54	6,154.20
3511000000	BONDOWOSO	45,220	151,216	135,821.75	6,919.28	178,444	518,278	85,693.57	2,371.50	223,664	669,494	97,015.83	3,894.54
3512000000	SITUBONDO	72,171	225,951	143,002.61	8,315.45	125,586	361,664	105,005.39	3,920.71	197,757	587,615	119,616.16	6,004.13
3513000000	PROBOLINGGO	76,673	268,483	116,169.50	5,421.72	209,578	726,073	95,247.41	2,409.01	286,251	994,556	100,895.38	3,488.84
3514000000	PASURUAN	131,620	502,446	134,628.36	3,981.71	233,425	842,124	101,024.52	2,685.81	365,045	1,344,570	113,581.78	3,231.47
3515000000	SIDOARJO	361,025	1,330,792	170,182.35	5,716.24	57,691	223,280	122,103.48	5,261.44	418,716	1,554,072	163,274.66	5,653.15
3516000000	MOJOKERTO	98,141	377,539	133,972.49	5,113.72	143,944	526,668	105,405.45	3,469.26	242,085	904,207	117,333.22	4,234.27
3517000000	JOMBANG	154,904	602,829	127,469.02	4,009.81	140,238	511,358	109,793.85	3,248.33	295,142	1,114,187	119,356.97	3,679.94
3518000000	NGANJUK	83,695	316,314	127,495.64	4,693.04	176,461	653,231	114,387.74	7,660.39	260,156	969,545	118,664.19	6,835.37
3519000000	MADIUN	41,991	150,457	134,235.11	5,380.16	141,280	487,104	78,709.07	5,199.74	183,271	637,561	91,812.57	5,242.88
3520000000	MAGETAN	52,367	188,517	137,496.04	6,049.39	114,224	422,863	103,563.53	2,756.22	166,591	611,380	114,026.51	4,066.73
3521000000	NGAWI	20,677	72,265	139,335.60	8,665.20	216,612	737,738	105,466.56	2,581.78	237,289	810,003	108,488.21	3,573.47
3522000000	BOJONEGORO	48,921	194,421	128,225.20	5,012.30	257,727	969,401	96,144.08	2,371.33	306,648	1,163,822	101,503.36	2,980.06
3523000000	TUBAN	48,910	197,358	126,109.51	5,281.52	218,668	851,769	92,912.25	1,958.60	267,578	1,049,127	99,157.20	2,891.69
3524000000	LAMONGAN	45,226	193,798	118,789.70	6,571.28	239,937	984,121	105,306.44	2,815.21	285,163	1,177,919	107,524.78	3,704.86
3525000000	GRESIK	126,300	496,576	152,872.77	4,817.43	123,172	503,451	150,072.96	10,025.96	249,472	1,000,027	151,463.24	7,882.23
3526000000	BANGKALAN	43,888	170,421	141,586.25	6,752.93	157,061	628,887	87,337.67	2,355.46	200,949	799,308	98,904.05	3,753.41
3527000000	SAMPANG	18,884	74,067	121,167.98	10,122.97	168,113	670,451	80,637.25	2,144.78	186,997	744,518	84,669.38	3,786.42
3528000000	PAMEKASAN	31,924	124,018	133,267.02	8,002.41	140,313	547,290	95,467.23	2,504.58	172,237	671,308	102,450.40	4,116.38

Poverty Map of East Java  
Monthly Per Capita Expenditure (Rupiah)

Level, Code	Name	Urban				Rural				Total			
		Number of Households	Number of Persons	Monthly PCE (Rp)		Number of Households	Number of Persons	Monthly PCE (Rp)		Number of Households	Number of Persons	Monthly PCE (Rp)	
				Point Estimate	Standard Error			Point Estimate	Standard Error			Point Estimate	Standard Error
3529000000	SUMENEP	38,695	132,995	150,879.97	8,529.86	270,940	846,417	81,433.73	5,176.74	309,635	979,412	90,863.88	5,748.00
3571000000	KEDIRI	62,731	242,167	174,987.86	7,932.54					62,731	242,167	174,987.86	7,932.54
3572000000	BLITAR	30,791	118,507	158,121.54	8,837.21					30,791	118,507	158,121.54	8,837.21
3573000000	MALANG	207,349	734,341	178,124.69	7,415.19	3,753	14,647	142,288.46	17,660.47	211,102	748,988	177,423.89	7,746.56
3574000000	PROBOLINGGO	39,535	153,611	156,324.90	9,756.04	9,358	34,829	119,197.58	7,532.77	48,893	188,440	149,462.73	9,384.88
3575000000	PASURUAN	39,325	160,912	148,624.39	7,417.16	1,418	5,802	103,956.63	14,565.32	40,743	166,714	147,069.86	7,777.07
3576000000	MOJOKERTO	27,516	108,589	174,414.38	10,830.06					27,516	108,589	174,414.38	10,830.06
3577000000	MADIUN	44,556	161,537	191,580.69	9,184.87					44,556	161,537	191,580.69	9,184.87
3578000000	SURABAYA	707,167	2,577,264	202,512.56	6,701.98					707,167	2,577,264	202,512.56	6,701.98
Subdistrict:													
3501010000	DONOROJO					10,103	35,686	90,999.43	5,515.81	10,103	35,686	90,999.43	5,515.81
3501020000	PUNUNG	1,521	5,633	132,318.69	28,532.54	8,028	29,016	91,074.69	5,461.54	9,549	34,649	97,779.86	12,543.16
3501030000	PRINGKUKU					8,675	29,338	91,299.54	4,494.15	8,675	29,338	91,299.54	4,494.15
3501040000	PACITAN	12,166	45,328	148,961.98	9,527.42	4,974	18,289	101,926.90	6,130.90	17,140	63,617	135,440.05	8,688.04
3501050000	KEBON AGUNG	631	2,268	122,450.98	23,686.38	10,436	41,397	89,166.87	4,660.41	11,067	43,665	90,895.67	7,052.12
3501060000	ARJOSARI					10,361	37,647	91,136.41	4,564.33	10,361	37,647	91,136.41	4,564.33
3501070000	NAWANGAN					11,906	46,979	82,601.09	4,674.39	11,906	46,979	82,601.09	4,674.39
3501080000	BANDAR					11,326	40,096	83,725.72	5,895.09	11,326	40,096	83,725.72	5,895.09
3501090000	TEGALOMBO					12,338	46,029	84,678.85	5,526.71	12,338	46,029	84,678.85	5,526.71
3501100000	TULAKAN					20,300	76,424	83,029.45	4,045.36	20,300	76,424	83,029.45	4,045.36
3501110000	NGADIROJO	1,176	4,210	121,889.78	18,383.56	10,528	38,232	106,095.11	6,177.24	11,704	42,442	107,661.85	8,239.92
3501120000	SUDIMORO					7,506	28,777	81,127.54	6,093.19	7,506	28,777	81,127.54	6,093.19
3502010000	NGRAYUN					13,738	54,130	76,283.98	5,005.71	13,738	54,130	76,283.98	5,005.71
3502020000	SLAHUNG	791	2,818	116,289.17	19,237.78	12,846	45,731	92,915.55	4,333.82	13,637	48,549	94,272.26	6,258.88
3502030000	BUNGKAL	811	2,530	128,478.18	32,706.52	9,114	31,375	97,070.45	5,042.48	9,925	33,905	99,414.10	10,166.21
3502040000	SAMBIT	2,247	7,726	116,858.02	13,453.97	7,732	27,968	88,313.38	5,378.58	9,979	35,694	94,491.89	7,864.29
3502050000	SAWOO					14,356	56,330	77,883.87	4,260.84	14,356	56,330	77,883.87	4,260.84
3502060000	SOOKO					7,974	27,530	91,034.44	5,884.40	7,974	27,530	91,034.44	5,884.40
3502070000	PULUNG	1,124	4,065	100,925.33	21,006.74	11,739	41,355	90,623.58	4,584.30	12,863	45,420	91,545.57	7,656.95
3502080000	MLARAK	494	1,942	113,036.09	23,334.25	7,984	28,897	105,358.58	6,151.95	8,478	30,839	105,842.05	8,351.69
3502090000	SIMAN	6,873	25,224	110,254.11	8,533.29	3,495	12,682	114,514.32	9,954.30	10,368	37,906	111,679.42	9,033.62

Poverty Map of East Java  
Monthly Per Capita Expenditure (Rupiah)

Level, Code	Name	Urban				Rural				Total			
		Number of Households	Number of Persons	Monthly PCE (Rp)		Number of Households	Number of Persons	Monthly PCE (Rp)		Number of Households	Number of Persons	Monthly PCE (Rp)	
				Point Estimate	Standard Error			Point Estimate	Standard Error			Point Estimate	Standard Error
3502100000	JETIS	3,152	11,632	115,326.46	11,194.77	4,638	17,195	120,363.73	7,698.81	7,790	28,827	118,331.14	9,269.52
3502110000	BALONG	2,255	8,182	114,783.12	14,755.41	9,238	33,451	90,528.19	5,480.60	11,493	41,633	95,294.93	8,180.59
3502120000	KAUMAN	6,844	24,296	119,977.60	10,405.13	5,093	17,605	99,649.85	6,265.51	11,937	41,901	111,436.75	8,903.46
3502130000	JAMBON	2,070	8,011	80,615.81	13,410.02	7,964	30,852	80,683.46	5,969.64	10,034	38,863	80,669.51	8,084.53
3502140000	BADEGAN					7,652	28,776	77,564.73	5,544.08	7,652	28,776	77,564.73	5,544.08
3502150000	SAMPUNG					10,416	36,638	86,780.87	4,562.13	10,416	36,638	86,780.87	4,562.13
3502160000	SUKOREJO	508	1,863	109,753.19	20,538.97	12,447	45,779	90,330.47	5,035.74	12,955	47,642	91,089.98	6,392.43
3502170000	PONOROGO	18,986	70,259	157,140.82	9,431.47					18,986	70,259	157,140.82	9,431.47
3502180000	BABADAN	5,713	21,536	142,225.77	13,504.09	10,026	36,137	111,590.16	6,560.72	15,739	57,673	123,029.98	9,750.20
3502190000	JENANGAN	3,363	11,604	122,120.61	12,726.48	11,103	37,631	105,156.62	5,944.10	14,466	49,235	109,154.79	8,073.26
3502200000	NGEBEL					4,984	18,597	85,363.26	5,268.10	4,984	18,597	85,363.26	5,268.10
3503010000	PANGGUL	1,656	5,608	118,532.66	23,495.72	16,613	64,277	69,025.79	6,132.60	18,269	69,885	72,998.52	8,882.04
3503020000	MUNJUNGAN					11,404	44,411	75,826.76	6,384.28	11,404	44,411	75,826.76	6,384.28
3503030000	WATULIMO	5,584	21,261	99,992.47	13,177.89	9,658	36,303	76,471.09	6,707.79	15,242	57,564	85,158.61	9,618.49
3503040000	KAMPAK	1,609	5,871	116,505.54	23,189.94	7,861	28,653	72,874.31	7,283.64	9,470	34,524	80,294.05	11,639.63
3503050000	DONGKO					15,355	58,557	63,468.66	6,632.70	15,355	58,557	63,468.66	6,632.70
3503060000	PULE					12,632	49,737	63,950.53	6,831.22	12,632	49,737	63,950.53	6,831.22
3503070000	KARANGAN	1,760	6,079	94,201.79	11,045.57	17,226	59,526	85,880.43	8,838.21	18,986	65,605	86,651.49	9,065.37
3503080000	GANDUSARI	3,783	13,722	113,004.37	15,647.12	9,285	32,537	90,954.71	8,667.68	13,068	46,259	97,495.39	11,201.27
3503090000	DURENAN	5,692	20,221	121,576.77	11,281.00	7,495	25,148	86,651.87	7,883.74	13,187	45,369	102,217.93	9,548.40
3503100000	POGALAN	2,307	7,588	141,134.28	26,169.68	11,215	38,612	93,266.73	8,761.17	13,522	46,200	101,128.61	13,290.33
3503110000	TRENGGALEK	13,118	49,081	140,831.33	10,651.18	2,763	9,858	71,524.31	9,424.74	15,881	58,939	129,239.20	10,456.07
3503120000	TUGU	2,476	9,285	120,679.50	20,174.52	9,658	34,593	78,294.46	7,348.87	12,134	43,878	87,263.53	11,344.83
3503130000	BENDUNGAN					6,523	24,571	63,173.50	5,739.51	6,523	24,571	63,173.50	5,739.51
3504010000	BESUKI	3,102	11,229	116,232.98	17,714.22	6,339	20,575	155,460.14	16,341.68	9,441	31,804	141,610.25	16,839.06
3504020000	BANDUNG	2,003	7,135	125,795.13	14,141.14	9,911	33,082	153,361.30	13,212.82	11,914	40,217	148,470.72	13,382.21
3504030000	PAKEL	1,420	4,878	120,038.03	17,779.77	11,637	39,163	150,998.60	13,021.26	13,057	44,041	147,569.39	13,630.37
3504040000	CAMPUR DARAT	6,174	23,323	124,847.88	11,363.59	6,928	25,386	142,506.22	15,390.02	13,102	48,709	134,051.00	13,611.51
3504050000	TANGGUNG GUNUNG					6,454	21,502	128,470.10	13,956.26	6,454	21,502	128,470.10	13,956.26
3504060000	KALIDAWIR	3,185	10,648	134,966.73	18,411.66	14,811	51,093	149,380.79	12,302.79	17,996	61,741	146,894.91	13,554.26
3504070000	PUCANG LABAN					6,340	21,212	131,196.34	12,489.39	6,340	21,212	131,196.34	12,489.39
3504080000	REJOTANGAN	3,925	14,436	119,281.48	15,710.76	14,052	51,001	156,864.19	14,781.40	17,977	65,437	148,573.10	14,991.38

Poverty Map of East Java  
Monthly Per Capita Expenditure (Rupiah)

Level, Code	Name	Urban				Rural				Total			
		Number of Households	Number of Persons	Monthly PCE (Rp)		Number of Households	Number of Persons	Monthly PCE (Rp)		Number of Households	Number of Persons	Monthly PCE (Rp)	
				Point Estimate	Standard Error			Point Estimate	Standard Error			Point Estimate	Standard Error
3504090000	NGUNUT	13,646	51,532	130,253.31	10,648.76	4,479	16,309	156,720.58	16,069.52	18,125	67,841	136,616.05	12,174.32
3504100000	SUMBERGEMPOL	3,429	12,730	135,101.25	16,315.45	12,425	45,947	153,566.11	13,502.91	15,854	58,677	149,560.15	14,160.62
3504110000	BOYOLANGU	10,607	41,687	135,355.38	10,533.59	6,996	26,489	159,642.96	13,637.50	17,603	68,176	144,792.04	11,836.67
3504120000	TULUNGAGUNG	16,125	62,978	180,536.12	11,694.63					16,125	62,978	180,536.12	11,694.63
3504130000	KEDUNGWARU	18,469	70,825	145,354.52	8,035.90	1,960	7,345	168,838.68	21,704.84	20,429	78,170	147,561.14	10,137.73
3504140000	NGANTRU	2,745	10,585	122,116.88	13,894.16	9,757	36,952	165,954.00	15,337.94	12,502	47,537	156,192.85	15,028.46
3504150000	KARANGREJO	648	2,379	136,363.81	29,044.15	9,894	35,470	144,212.92	13,416.15	10,542	37,849	143,719.56	14,889.65
3504160000	KAUMAN	10,259	36,763	134,518.09	11,347.55	3,063	10,813	135,187.18	17,967.73	13,322	47,576	134,670.16	13,148.21
3504170000	GONDANG	6,417	22,665	135,003.52	11,158.25	8,624	29,583	158,211.04	14,914.71	15,041	52,248	148,143.70	13,414.98
3504180000	PAGER WOJO					8,102	29,025	125,043.74	12,289.47	8,102	29,025	125,043.74	12,289.47
3504190000	SENDANG					12,282	41,462	122,626.43	11,088.49	12,282	41,462	122,626.43	11,088.49
3505010000	BAKUNG					7,590	26,014	90,342.03	5,286.35	7,590	26,014	90,342.03	5,286.35
3505020000	WONOTIRTO					10,135	34,455	84,610.69	5,845.70	10,135	34,455	84,610.69	5,845.70
3505030000	PANGGUNGREJO					11,903	40,657	91,961.85	5,918.48	11,903	40,657	91,961.85	5,918.48
3505040000	WATES	1,359	4,782	114,218.85	20,775.80	6,968	22,997	99,954.13	7,088.11	8,327	27,779	102,409.72	10,765.50
3505050000	BINANGUN					12,236	42,594	95,070.91	5,225.92	12,236	42,594	95,070.91	5,225.92
3505060000	SUTOJAYAN	3,943	14,795	128,426.23	18,294.34	8,200	29,890	117,574.36	7,541.81	12,143	44,685	121,167.36	12,200.76
3505070000	KADEMANGAN	2,496	9,512	123,261.57	20,127.28	13,979	50,474	93,481.17	4,810.71	16,475	59,986	98,203.46	9,149.38
3505080000	KANIGORO	7,995	30,581	123,350.38	13,224.32	7,784	29,855	109,567.01	7,399.17	15,779	60,436	116,541.48	10,748.80
3505090000	TALUN	4,002	14,677	118,024.20	13,513.53	11,061	41,300	108,134.24	6,533.04	15,063	55,977	110,727.36	8,909.05
3505100000	SELOPURO					10,151	38,019	104,181.74	6,477.57	10,151	38,019	104,181.74	6,477.57
3505110000	KESAMBEN	5,963	22,156	115,192.27	13,016.60	7,086	26,118	99,710.70	7,378.84	13,049	48,274	106,816.17	10,354.76
3505120000	SELOREJO	958	3,631	121,375.52	25,343.36	8,573	30,556	97,999.38	6,185.12	9,531	34,187	100,482.16	10,119.77
3505130000	DOKO					10,411	37,323	93,004.75	5,949.50	10,411	37,323	93,004.75	5,949.50
3505140000	WLINGI	8,915	32,882	122,506.97	9,857.22	4,460	16,262	87,679.45	8,990.76	13,375	49,144	110,982.37	9,579.19
3505150000	GANDUSARI					17,424	65,239	94,084.50	4,792.50	17,424	65,239	94,084.50	4,792.50
3505160000	GARUM	5,465	20,548	121,830.40	15,301.98	9,675	35,889	101,148.76	8,265.06	15,140	56,437	108,678.68	11,344.22
3505170000	NGLEGOK	5,102	19,447	114,240.05	14,884.77	11,728	43,388	99,095.65	6,414.41	16,830	62,835	103,782.74	9,847.89
3505180000	SANANKULON	4,727	18,459	112,003.26	13,906.68	7,765	29,149	122,122.95	7,438.92	12,492	47,608	118,199.25	10,433.92
3505190000	PONGGOK	6,023	23,059	107,191.64	11,294.38	16,862	65,059	93,248.29	5,372.24	22,885	88,118	96,897.03	7,395.25
3505200000	SRENGAT	6,954	25,425	127,641.74	10,808.78	8,456	30,948	112,563.87	8,035.05	15,410	56,373	119,364.20	9,388.05
3505210000	WONODADI	3,500	13,729	109,086.52	14,395.46	7,919	29,750	104,373.75	7,118.61	11,419	43,479	105,861.86	10,005.42



Poverty Map of East Java  
Monthly Per Capita Expenditure (Rupiah)

Level, Code	Name	Urban				Rural				Total			
		Number of Households	Number of Persons	Monthly PCE (Rp)		Number of Households	Number of Persons	Monthly PCE (Rp)		Number of Households	Number of Persons	Monthly PCE (Rp)	
				Point Estimate	Standard Error			Point Estimate	Standard Error			Point Estimate	Standard Error
3505220000	UDANAWU					9,476	36,385	105,140.49	6,418.82	9,476	36,385	105,140.49	6,418.82
3506010000	MOJO					16,864	69,052	102,283.56	5,187.34	16,864	69,052	102,283.56	5,187.34
3506020000	SEMEN	4,702	20,086	103,603.33	11,791.43	6,805	25,357	93,375.16	5,862.46	11,507	45,443	97,896.06	8,979.57
3506030000	NGADILUWIH	15,617	61,051	121,362.14	7,397.40	1,623	6,501	130,074.30	15,065.62	17,240	67,552	122,200.57	8,443.84
3506040000	KRAS	4,999	19,097	111,338.59	10,302.26	8,710	33,230	110,730.00	5,955.26	13,709	52,327	110,952.11	7,826.69
3506050000	RINGINREJO	2,814	11,249	106,616.85	13,186.74	9,463	35,291	103,974.60	6,449.72	12,277	46,540	104,613.25	8,577.55
3506060000	KANDAT	3,203	11,863	120,262.77	20,204.16	10,723	39,959	116,336.29	6,604.63	13,926	51,822	117,235.13	11,273.05
3506070000	WATES	5,709	21,193	129,830.99	13,508.18	15,576	57,222	124,207.31	7,695.38	21,285	78,415	125,727.21	9,619.24
3506080000	NGANCAR					12,134	41,890	107,612.60	6,850.64	12,134	41,890	107,612.60	6,850.64
3506090000	PLOSOKLATEN	2,022	7,891	123,626.26	19,996.89	14,913	55,554	113,393.84	5,950.65	16,935	63,445	114,666.50	8,985.59
3506100000	GURAH	5,922	21,686	146,266.78	15,211.72	13,234	48,830	117,796.54	6,171.39	19,156	70,516	126,552.08	9,876.00
3506110000	PUNCU	1,660	6,466	81,368.06	16,502.41	12,731	47,805	108,308.41	9,226.31	14,391	54,271	105,098.66	10,364.79
3506120000	KEPUNG	9,047	34,664	106,535.97	12,188.58	11,475	42,723	106,343.76	8,429.55	20,522	77,387	106,429.86	10,284.64
3506130000	KANDANGAN	6,514	24,474	120,592.31	14,206.46	5,386	20,212	103,844.49	8,769.64	11,900	44,686	113,017.08	12,054.96
3506140000	PARE	22,776	90,809	128,107.07	9,682.44	14,547	56,806	111,202.84	7,077.33	37,323	147,615	121,601.89	8,771.99
3506150000	KUNJANG	2,433	8,724	117,918.42	15,047.56	6,995	24,049	120,772.92	7,632.91	9,428	32,773	120,013.07	10,150.21
3506160000	PLEMAHAN	1,749	6,253	124,855.05	14,827.71	12,538	45,302	107,419.20	5,790.14	14,287	51,555	109,533.96	7,491.72
3506170000	PURWOASRI	2,797	10,521	115,430.42	13,797.61	11,210	41,404	112,355.43	5,511.50	14,007	51,925	112,978.48	7,924.34
3506180000	PAPAR	4,784	17,709	125,546.97	14,641.94	7,544	28,611	108,887.07	7,347.58	12,328	46,320	115,256.46	10,738.28
3506190000	PAGU	3,105	12,098	115,947.52	13,115.28	17,166	63,322	119,152.73	5,856.66	20,271	75,420	118,638.59	7,509.34
3506200000	GAMPENGREJO	16,457	62,804	147,674.09	9,335.24	5,580	20,939	133,224.82	9,855.46	22,037	83,743	144,061.21	9,467.99
3506210000	BANYAKAN	4,052	15,281	120,486.19	13,544.74	10,430	37,704	110,593.45	8,822.77	14,482	52,985	113,446.54	10,406.82
3506220000	GROGOL	7,946	30,556	122,980.99	10,835.38	2,897	10,895	102,876.16	10,626.39	10,843	41,451	117,696.63	10,780.84
3506230000	TAROKAN	5,225	20,237	106,885.44	13,182.17	9,072	33,521	101,355.40	6,898.91	14,297	53,758	103,437.16	9,751.56
3507010000	DONOMULYO	3,130	11,893	102,322.01	21,743.25	14,845	52,926	101,024.58	7,714.59	17,975	64,819	101,262.63	11,633.52
3507020000	KALIPARE	3,182	11,797	111,240.74	21,916.72	12,993	48,459	98,864.56	6,929.44	16,175	60,256	101,287.58	11,517.74
3507030000	PAGAK					11,851	43,954	89,931.15	5,380.75	11,851	43,954	89,931.15	5,380.75
3507040000	BANTUR	3,196	10,996	128,431.14	23,206.74	15,117	54,209	102,138.61	6,827.15	18,313	65,205	106,572.51	11,382.88
3507050000	GEDANGAN					13,029	49,041	95,691.16	6,845.82	13,029	49,041	95,691.16	6,845.82
3507060000	SUMBERMANJING					24,205	86,953	101,841.67	5,024.43	24,205	86,953	101,841.67	5,024.43
3507070000	DAMPIT	5,697	22,403	134,567.12	31,807.58	24,140	91,950	97,265.89	5,839.35	29,837	114,353	104,573.61	15,020.83
3507080000	TIRTO YUDO					15,260	57,093	92,332.23	5,162.03	15,260	57,093	92,332.23	5,162.03

Poverty Map of East Java  
Monthly Per Capita Expenditure (Rupiah)

Level, Code	Name	Urban				Rural				Total			
		Number of Households	Number of Persons	Monthly PCE (Rp)		Number of Households	Number of Persons	Monthly PCE (Rp)		Number of Households	Number of Persons	Monthly PCE (Rp)	
				Point Estimate	Standard Error			Point Estimate	Standard Error			Point Estimate	Standard Error
3507090000	AMPELGADING	1,426	5,059	129,861.97	26,549.67	12,253	46,588	87,527.40	5,138.92	13,679	51,647	91,674.22	9,636.78
3507100000	PONCOKUSUMO	4,573	17,641	98,141.60	11,502.08	17,864	70,492	86,550.88	4,691.97	22,437	88,133	88,870.91	6,639.97
3507110000	WAJAK					19,352	75,405	96,429.69	5,649.41	19,352	75,405	96,429.69	5,649.41
3507120000	TUREN	14,361	56,415	133,318.18	12,589.28	11,513	41,854	111,478.58	7,548.77	25,874	98,269	124,016.42	10,735.79
3507130000	PAGELARAN	2,615	9,472	115,995.26	16,436.31	8,328	32,008	102,202.83	7,434.58	10,943	41,480	105,352.35	10,214.74
3507140000	GONDANGLEGI	8,474	33,416	126,107.09	12,224.45	10,420	39,975	107,702.18	7,711.94	18,894	73,391	116,082.21	10,021.76
3507150000	BULULAWANG	5,299	21,188	102,122.03	12,447.91	10,523	39,653	102,274.82	7,647.33	15,822	60,841	102,221.61	9,595.68
3507160000	KEPANJEN	15,946	62,365	133,358.25	9,602.64	7,314	29,393	105,452.95	7,224.79	23,260	91,758	124,419.30	8,910.29
3507170000	SUMBER PUCUNG	12,117	46,145	123,303.62	11,595.85	1,525	5,468	98,787.11	18,789.32	13,642	51,613	120,706.28	12,554.68
3507180000	KROMENGAN	4,994	19,371	116,952.80	14,246.82	5,015	17,471	109,260.39	9,525.22	10,009	36,842	113,304.95	12,237.04
3507190000	WONOSARI					11,230	43,106	90,949.69	5,965.43	11,230	43,106	90,949.69	5,965.43
3507200000	NGAJUM					11,203	41,470	103,653.98	6,780.23	11,203	41,470	103,653.98	6,780.23
3507210000	WAGIR	8,533	36,669	124,402.89	12,767.49	6,906	29,983	94,752.40	7,189.34	15,439	66,652	111,064.79	10,626.91
3507220000	PAKISAJI	10,350	42,275	123,449.63	12,195.57	7,099	28,126	116,365.53	8,863.61	17,449	70,401	120,619.45	10,986.31
3507230000	TAJINAN	2,914	11,793	100,607.64	12,630.85	9,157	35,170	101,947.82	6,470.94	12,071	46,963	101,611.28	8,451.05
3507240000	TUMPANG	10,052	37,059	127,108.93	12,456.40	9,617	33,952	94,025.29	5,839.31	19,669	71,011	111,290.88	9,862.97
3507250000	PAKIS	17,940	69,577	137,896.69	13,312.09	8,819	34,356	98,514.01	6,298.63	26,759	103,933	124,878.39	11,478.11
3507260000	JABUNG	6,083	22,549	107,502.63	12,612.67	11,625	42,970	86,126.20	4,507.33	17,708	65,519	93,483.10	8,250.62
3507270000	LAWANG	18,264	73,876	134,286.70	9,040.42	4,152	15,686	91,764.80	10,076.38	22,416	89,562	126,839.36	9,230.26
3507280000	SINGOSARI	30,083	115,706	135,507.64	9,370.97	5,988	21,637	96,200.71	9,057.07	36,071	137,343	129,315.23	9,322.22
3507290000	KARANGPLOSO	4,026	15,702	128,492.50	14,097.94	12,558	44,807	109,885.58	9,428.12	16,584	60,509	114,714.05	10,835.06
3507300000	DAU	8,355	25,990	137,034.97	18,099.49	7,133	27,491	102,156.08	8,423.59	15,488	53,481	119,106.07	13,988.31
3507310000	PUJON	5,471	20,992	103,619.37	13,854.74	9,968	38,685	83,046.00	6,034.02	15,439	59,677	90,282.89	9,545.88
3507320000	NGANTANG	2,079	8,120	123,345.91	19,103.68	12,257	45,330	91,787.99	4,590.46	14,336	53,450	96,582.19	8,562.33
3507330000	KASEMBON	1,310	5,134	91,772.92	20,297.77	5,932	22,579	93,822.19	8,008.40	7,242	27,713	93,442.55	11,339.25
3507710000	BATU	19,215	76,849	138,190.10	11,034.52					19,215	76,849	138,190.10	11,034.52
3507720000	JUNREJO	3,985	15,405	137,076.39	22,947.12	6,350	23,897	123,758.51	10,175.55	10,335	39,302	128,978.65	16,412.01
3507730000	BUMIAJI	3,058	10,724	124,025.03	16,482.53	10,602	39,820	103,206.52	7,201.27	13,660	50,544	107,623.62	9,924.56
3508010000	TEMPURSARI	822	2,952	84,463.78	17,471.92	7,515	26,774	89,462.83	6,852.23	8,337	29,726	88,966.39	8,520.89
3508020000	PRONOJIWO					8,180	31,506	87,918.29	6,944.97	8,180	31,506	87,918.29	6,944.97
3508030000	CANDIPURO					16,428	60,412	93,294.45	5,689.35	16,428	60,412	93,294.45	5,689.35
3508040000	PASIRIAN	4,750	17,787	108,370.71	17,855.17	17,138	62,015	92,398.32	5,982.05	21,888	79,802	95,958.39	9,943.21

Poverty Map of East Java  
Monthly Per Capita Expenditure (Rupiah)

Level, Code	Name	Urban				Rural				Total			
		Number of Households	Number of Persons	Monthly PCE (Rp)		Number of Households	Number of Persons	Monthly PCE (Rp)		Number of Households	Number of Persons	Monthly PCE (Rp)	
				Point Estimate	Standard Error			Point Estimate	Standard Error			Point Estimate	Standard Error
3508050000	TEMPEH	6,671	25,187	111,114.02	13,241.27	14,736	49,381	98,319.39	6,216.15	21,407	74,568	102,641.06	9,209.28
3508060000	LUMAJANG	18,593	71,308	169,717.14	13,626.93	10,370	35,007	109,602.46	7,551.51	28,963	106,315	149,922.81	11,971.88
3508070000	TEKUNG					8,461	30,913	103,347.61	8,603.74	8,461	30,913	103,347.61	8,603.74
3508080000	KUNIR	1,693	5,461	125,151.45	24,039.47	13,011	43,940	93,754.73	6,377.62	14,704	49,401	97,225.46	10,003.04
3508090000	YOSOWILANGUN	4,583	16,321	122,407.37	14,571.21	11,536	39,024	99,607.84	5,410.51	16,119	55,345	106,331.32	9,124.32
3508100000	ROWOKANGKUNG					9,636	33,417	99,461.06	7,391.72	9,636	33,417	99,461.06	7,391.72
3508110000	JATIROTO	7,198	26,910	109,265.03	18,779.28	4,226	15,400	98,862.24	11,434.54	11,424	42,310	105,478.62	16,489.07
3508120000	RANDUAGUNG					17,063	58,402	87,181.29	5,055.97	17,063	58,402	87,181.29	5,055.97
3508130000	SUKODONO	7,412	28,154	126,294.50	13,313.79	4,751	16,210	97,961.08	7,717.19	12,163	44,364	115,941.86	11,586.65
3508140000	PADANG					9,963	32,876	94,106.74	6,175.99	9,963	32,876	94,106.74	6,175.99
3508150000	PASRUJAMBE					9,401	33,527	87,032.81	6,183.00	9,401	33,527	87,032.81	6,183.00
3508160000	SENDURO	1,498	5,751	136,827.67	29,526.46	10,543	38,240	84,953.39	5,056.95	12,041	43,991	91,734.98	11,670.59
3508170000	GICIALIT					6,245	23,328	86,711.56	5,904.18	6,245	23,328	86,711.56	5,904.18
3508180000	KEDUNGJAJANG					11,146	38,896	107,728.33	7,468.24	11,146	38,896	107,728.33	7,468.24
3508190000	KLAKAH	3,641	14,428	144,670.48	19,517.62	9,455	34,735	85,410.79	5,261.46	13,096	49,163	102,801.90	11,460.96
3508200000	RANUYOSO					11,581	42,689	78,188.46	4,873.36	11,581	42,689	78,188.46	4,873.36
3509010000	KENCONG	10,570	37,383	120,100.95	19,908.12	7,798	26,346	109,378.98	11,147.90	18,368	63,729	115,668.42	16,848.23
3509020000	GUMUK MAS	3,883	13,159	107,269.31	23,007.60	17,866	63,217	96,950.54	7,786.57	21,749	76,376	98,728.38	11,890.64
3509030000	PUGER	13,040	48,305	112,291.70	11,803.04	16,107	58,012	97,117.98	6,051.50	29,147	106,317	104,012.14	9,125.69
3509040000	WULUHAN	12,102	44,483	116,582.22	13,502.09	17,897	65,902	86,317.31	7,234.19	29,999	110,385	98,513.48	10,232.79
3509050000	AMBULU	25,018	90,275	114,862.90	9,833.11					25,018	90,275	114,862.90	9,833.11
3509060000	TEMPUREJO	13,160	45,834	101,792.91	10,982.71	6,471	21,486	87,995.72	9,485.15	19,631	67,320	97,389.37	10,527.92
3509070000	SILO	2,742	8,267	120,654.55	25,487.21	26,685	86,259	91,998.64	5,949.54	29,427	94,526	94,504.81	9,439.99
3509080000	MAYANG					14,108	43,810	87,563.62	6,116.47	14,108	43,810	87,563.62	6,116.47
3509090000	MUMBULSARI					17,318	56,114	90,872.83	6,487.45	17,318	56,114	90,872.83	6,487.45
3509100000	JENGGAWAH	4,287	14,453	112,604.06	22,216.24	16,930	55,169	92,727.01	6,225.70	21,217	69,622	96,853.33	11,540.05
3509110000	AJUNG	3,171	10,697	102,207.80	19,494.33	17,165	57,420	85,649.80	6,430.99	20,336	68,117	88,250.04	9,723.28
3509120000	RAMBIPUJI	4,967	18,484	127,139.84	18,292.66	16,337	56,001	92,164.69	7,956.55	21,304	74,485	100,844.03	11,429.59
3509130000	BALUNG	12,610	43,651	133,857.67	15,042.34	8,668	30,240	99,374.88	8,166.22	21,278	73,891	119,745.54	12,687.07
3509140000	UMBULSARI					16,902	58,086	99,023.12	6,710.65	16,902	58,086	99,023.12	6,710.65
3509150000	SEMBORO	6,338	23,197	125,762.98	18,818.75	5,456	18,745	88,937.91	7,946.17	11,794	41,942	109,304.87	14,969.57
3509160000	JOMBANG	3,450	12,018	143,048.19	26,341.39	10,774	37,459	99,671.51	8,496.66	14,224	49,477	110,207.74	14,939.83

Poverty Map of East Java  
Monthly Per Capita Expenditure (Rupiah)

Level, Code	Name	Urban				Rural				Total			
		Number of Households	Number of Persons	Monthly PCE (Rp)		Number of Households	Number of Persons	Monthly PCE (Rp)		Number of Households	Number of Persons	Monthly PCE (Rp)	
				Point Estimate	Standard Error			Point Estimate	Standard Error			Point Estimate	Standard Error
3509170000	SUMBER BARU	3,656	12,261	107,216.70	21,539.15	23,241	83,716	84,949.53	5,355.52	26,897	95,977	87,794.14	9,180.68
3509180000	TANGGUL	8,367	28,390	113,989.72	14,032.93	14,447	50,139	99,964.30	8,100.26	22,814	78,529	105,034.80	10,634.16
3509190000	BANGSALSARI	5,571	19,847	119,724.19	18,463.01	24,702	84,731	86,802.16	4,799.58	30,273	104,578	93,050.16	9,130.03
3509200000	PANTI					16,939	55,129	89,516.24	5,835.02	16,939	55,129	89,516.24	5,835.02
3509210000	SUKORAMBI	2,097	6,867	125,793.25	27,066.80	8,310	28,049	87,893.55	7,046.00	10,407	34,916	95,347.36	13,563.42
3509220000	ARJASA					13,443	40,046	97,284.32	7,273.06	13,443	40,046	97,284.32	7,273.06
3509230000	PAKUSARI	1,534	4,983	138,215.48	29,591.00	11,281	34,016	90,242.30	6,542.60	12,815	38,999	96,371.96	12,215.45
3509240000	KALISAT	3,204	10,785	119,313.10	23,681.29	18,131	57,083	88,742.80	5,092.12	21,335	67,868	93,600.77	10,532.20
3509250000	LEDOKOMBO					19,025	58,227	83,088.19	4,430.23	19,025	58,227	83,088.19	4,430.23
3509260000	SUMBERJAMBE					18,218	55,072	77,649.35	4,299.60	18,218	55,072	77,649.35	4,299.60
3509270000	SUKOWONO	2,949	9,759	136,012.32	29,136.88	14,165	45,667	83,705.03	4,458.11	17,114	55,426	92,914.91	12,878.41
3509280000	JELBUK					4,159	12,373	82,591.67	8,045.72	4,159	12,373	82,591.67	8,045.72
3510010000	PESANGGARAN					26,282	90,149	117,257.65	7,982.54	26,282	90,149	117,257.65	7,982.54
3510020000	BANGOREJO					15,818	57,849	116,631.98	10,013.14	15,818	57,849	116,631.98	10,013.14
3510030000	PURWOHARJO	10,408	35,571	119,854.68	13,745.24	8,024	27,655	125,690.33	11,590.87	18,432	63,226	122,407.19	12,847.45
3510040000	TEGALDLIMO	2,364	8,284	108,841.25	21,385.70	14,643	51,106	116,522.43	11,812.41	17,007	59,390	115,451.02	13,559.62
3510050000	MUNCAR	23,314	84,943	128,658.90	12,492.39	10,404	36,633	128,072.31	12,148.64	33,718	121,576	128,482.15	12,389.81
3510060000	CLURING	6,245	21,961	116,578.93	16,371.57	12,878	45,533	116,855.47	10,187.64	19,123	67,494	116,765.49	12,539.06
3510070000	GAMBIRAN	5,649	21,044	119,152.71	19,134.00	21,881	77,104	112,836.63	10,066.25	27,530	98,148	114,190.87	12,573.83
3510080000	GLENMORE	8,125	27,306	116,882.25	16,156.09	11,527	39,275	121,091.89	10,047.01	19,652	66,581	119,365.45	12,907.08
3510090000	KALIBARU	9,172	32,198	115,309.16	13,237.31	7,457	25,499	108,135.74	10,798.74	16,629	57,697	112,138.89	12,219.75
3510100000	GENTENG	12,938	50,598	134,034.48	15,653.67	8,279	29,092	125,426.38	16,125.82	21,217	79,690	130,891.97	15,827.66
3510110000	SRONO	7,230	24,757	124,212.59	21,592.42	17,774	59,200	122,604.13	11,356.08	25,004	83,957	123,078.43	15,113.39
3510120000	ROGOJAMPI	7,141	25,299	144,385.71	17,556.65	20,213	63,126	124,119.09	9,063.43	27,354	88,425	129,917.51	12,117.41
3510130000	KABAT					20,557	63,210	122,809.97	7,964.73	20,557	63,210	122,809.97	7,964.73
3510140000	SINGOJURUH	5,329	17,881	112,435.22	12,243.94	8,404	27,943	115,291.43	10,001.22	13,733	45,824	114,176.91	10,931.23
3510150000	SEMPU	9,566	33,031	117,477.50	15,595.84	10,771	36,449	118,986.07	13,178.87	20,337	69,480	118,268.89	14,378.65
3510160000	SONGGON	2,346	7,523	110,746.95	25,173.92	12,915	42,104	111,825.13	8,851.67	15,261	49,627	111,661.69	12,749.18
3510170000	GLAGAH	3,755	11,499	126,206.58	16,943.37	15,852	47,104	105,948.69	7,134.01	19,607	58,603	109,923.67	9,860.92
3510180000	BANYUWANGI	27,918	101,636	155,579.49	11,283.39					27,918	101,636	155,579.49	11,283.39
3510190000	GIRI	4,538	14,597	131,676.91	16,102.80	4,114	11,950	120,391.10	15,505.51	8,652	26,547	126,596.66	15,836.72
3510200000	KALIPURO	4,515	14,825	134,915.54	28,029.49	15,840	49,567	114,555.62	11,265.67	20,355	64,392	119,243.09	16,690.62

Poverty Map of East Java  
Monthly Per Capita Expenditure (Rupiah)

Level, Code	Name	Urban				Rural				Total			
		Number of Households	Number of Persons	Monthly PCE (Rp)		Number of Households	Number of Persons	Monthly PCE (Rp)		Number of Households	Number of Persons	Monthly PCE (Rp)	
				Point Estimate	Standard Error			Point Estimate	Standard Error			Point Estimate	Standard Error
3510210000	WONGSOREJO	4,793	16,820	107,847.61	17,439.68	16,063	51,430	113,261.71	8,242.79	20,856	68,250	111,927.42	11,231.83
3511010000	MAESAN	4,344	14,094	105,135.45	13,394.04	9,035	27,430	82,427.12	6,368.19	13,379	41,524	90,134.74	9,363.80
3511020000	GRUJUGAN	2,509	8,116	105,553.45	16,626.62	9,654	29,602	86,798.76	5,408.64	12,163	37,718	90,834.32	9,079.81
3511030000	TAMANAN	1,884	6,262	121,196.00	24,595.27	15,419	46,872	81,213.50	4,030.06	17,303	53,134	85,925.56	9,253.10
3511040000	PUJER	1,370	4,006	97,767.06	21,922.04	12,095	34,813	82,161.13	5,020.19	13,465	38,819	83,771.62	8,496.79
3511050000	TLOGOSARI					14,229	41,609	77,716.32	4,842.06	14,229	41,609	77,716.32	4,842.06
3511060000	SUKOSARI					15,881	45,170	88,571.31	5,902.58	15,881	45,170	88,571.31	5,902.58
3511070000	TAPEN	950	3,062	109,455.16	19,607.60	10,465	29,005	101,668.82	6,416.98	11,415	32,067	102,412.32	8,599.80
3511080000	WONOSARI	2,320	6,800	118,499.43	21,631.43	10,339	29,297	85,916.37	6,184.77	12,659	36,097	92,054.41	10,917.54
3511090000	TENGGARANG	4,687	16,069	119,166.40	16,037.63	6,672	20,073	89,386.00	5,765.27	11,359	36,142	102,626.58	11,524.58
3511100000	BONDOWOSO	17,582	63,434	160,909.82	10,826.50	1,148	3,760	96,894.48	15,860.96	18,730	67,194	157,327.69	11,168.32
3511110000	CURAHdami	1,959	6,090	115,091.66	17,238.77	12,597	37,776	82,145.53	3,733.18	14,556	43,866	86,719.51	7,297.89
3511120000	WRINGIN					6,748	20,672	76,415.19	5,435.61	6,748	20,672	76,415.19	5,435.61
3511130000	PAKEM					6,667	18,652	87,067.92	5,873.91	6,667	18,652	87,067.92	5,873.91
3511140000	TEGALAMPEL	5,244	15,490	117,194.06	14,472.89	7,573	21,117	82,090.14	5,399.08	12,817	36,607	96,944.12	10,268.83
3511150000	KLABANG					15,968	45,965	91,673.31	4,680.97	15,968	45,965	91,673.31	4,680.97
3511160000	PRAJEKAN	2,371	7,793	147,366.42	22,836.87	9,676	26,119	88,169.17	6,163.48	12,047	33,912	101,772.74	12,210.85
3511170000	CERME					14,278	40,346	90,580.41	5,754.64	14,278	40,346	90,580.41	5,754.64
3512010000	SUMBERMALANG					8,950	25,977	87,853.90	5,496.33	8,950	25,977	87,853.90	5,496.33
3512020000	JATIBANTENG					6,713	21,110	93,159.72	6,820.84	6,713	21,110	93,159.72	6,820.84
3512030000	BANYUGLUGUR	2,286	7,608	100,628.79	18,973.32	4,116	12,596	93,356.65	7,280.49	6,402	20,204	96,095.04	12,984.69
3512040000	BESUKI	8,346	27,184	131,770.64	18,063.83	9,448	27,770	102,183.92	7,856.90	17,794	54,954	116,819.53	13,878.25
3512050000	SUBOH	2,703	8,641	121,666.33	18,724.05	5,114	15,678	98,039.29	7,257.55	7,817	24,319	106,434.42	12,590.79
3512060000	MLANDINGAN	1,011	2,831	99,355.00	23,074.92	6,650	18,669	107,254.12	10,219.34	7,661	21,500	106,214.01	12,680.45
3512070000	BUNGATAN					6,583	18,938	111,288.62	8,617.98	6,583	18,938	111,288.62	8,617.98
3512080000	KENDIT	3,715	10,754	114,810.45	16,372.94	6,104	16,447	100,202.87	8,972.19	9,819	27,201	105,978.02	12,436.14
3512090000	PANARUKAN	12,266	38,360	138,578.40	12,564.75	3,266	9,211	119,079.72	14,877.47	15,532	47,571	134,802.94	13,044.60
3512100000	SITUBONDO	10,535	36,326	173,870.27	19,516.17	2,408	7,736	113,076.04	16,914.48	12,943	44,062	163,196.58	19,085.07
3512110000	MANGARAN	6,227	16,615	121,890.35	16,329.45	4,798	13,228	107,869.90	12,283.48	11,025	29,843	115,675.74	14,674.36
3512120000	PANJI	13,079	41,404	172,834.65	25,476.21	6,573	17,796	104,707.15	8,303.95	19,652	59,200	152,354.97	21,786.69
3512130000	KAPONGAN	1,436	4,356	135,697.99	26,411.45	10,371	29,337	108,370.06	7,100.35	11,807	33,693	111,903.15	11,579.37
3512140000	ARJASA					13,182	37,807	103,956.22	7,379.48	13,182	37,807	103,956.22	7,379.48

Poverty Map of East Java  
Monthly Per Capita Expenditure (Rupiah)

Level, Code	Name	Urban				Rural				Total			
		Number of Households	Number of Persons	Monthly PCE (Rp)		Number of Households	Number of Persons	Monthly PCE (Rp)		Number of Households	Number of Persons	Monthly PCE (Rp)	
				Point Estimate	Standard Error			Point Estimate	Standard Error			Point Estimate	Standard Error
3512150000	JANGKAR	2,727	7,909	117,000.63	25,226.50	9,924	26,715	102,321.30	9,203.61	12,651	34,624	105,674.43	14,516.26
3512160000	ASEMBAGUS	7,840	23,963	137,276.91	13,403.28	7,702	21,625	105,016.28	7,397.72	15,542	45,588	121,973.85	10,972.26
3512170000	BANYUPUTIH					13,684	41,024	118,528.01	10,559.93	13,684	41,024	118,528.01	10,559.93
3513010000	SUKAPURA	975	3,664	118,720.17	20,556.43	4,207	15,505	102,147.55	6,604.10	5,182	19,169	105,315.27	10,772.55
3513020000	SUMBER					6,620	24,440	89,278.37	5,635.51	6,620	24,440	89,278.37	5,635.51
3513030000	KURIPAN					7,858	28,106	81,777.62	5,678.85	7,858	28,106	81,777.62	5,678.85
3513040000	BANTARAN	926	3,868	102,668.80	19,381.71	8,939	34,512	90,800.33	6,565.58	9,865	38,380	91,996.45	8,753.35
3513050000	LECES	6,921	25,640	126,276.66	14,789.62	6,454	23,328	96,612.77	7,768.41	13,375	48,968	112,145.00	11,969.94
3513060000	TEGAL SIWALAN					9,610	32,552	96,326.46	5,423.27	9,610	32,552	96,326.46	5,423.27
3513070000	BANYU ANYAR	4,478	14,717	109,662.89	11,409.57	9,819	32,927	99,417.08	6,103.32	14,297	47,644	102,581.96	8,121.30
3513080000	TIRIS					16,169	58,763	83,029.37	3,864.25	16,169	58,763	83,029.37	3,864.25
3513090000	KRUCIL					11,724	46,605	81,294.71	4,591.81	11,724	46,605	81,294.71	4,591.81
3513100000	GADING	1,867	6,354	111,720.83	20,487.76	11,572	37,953	91,661.96	3,560.22	13,439	44,307	94,538.58	8,429.29
3513110000	PAKUNIRAN					12,799	40,156	94,203.73	4,673.26	12,799	40,156	94,203.73	4,673.26
3513120000	KOTA ANYAR	2,886	8,770	110,046.11	15,901.97	7,951	24,342	98,009.13	5,989.47	10,837	33,112	101,197.23	9,661.66
3513130000	PAITON	8,584	28,747	123,711.14	10,654.98	9,004	28,838	107,115.06	5,923.39	17,588	57,585	115,399.99	8,616.59
3513140000	BESUK	8,968	28,551	106,161.23	8,768.23	4,223	13,664	95,633.35	7,642.80	13,191	42,215	102,753.60	8,420.44
3513150000	KRAKSAAN	12,869	46,380	121,769.97	8,509.09	2,977	9,590	97,775.14	8,779.20	15,846	55,970	117,658.65	8,555.98
3513160000	KREJENGAN	1,419	5,246	98,904.42	11,833.19	9,022	29,557	93,748.05	4,987.89	10,441	34,803	94,525.29	6,498.88
3513170000	PAJARAKAN	5,530	19,353	113,061.05	9,426.46	2,888	9,884	107,746.21	8,200.28	8,418	29,237	111,264.29	9,030.58
3513180000	MARON	7,243	25,037	107,955.04	9,648.78	9,849	31,941	101,984.28	6,030.53	17,092	56,978	104,607.92	7,829.18
3513190000	GENDING	3,447	11,933	122,523.65	18,249.38	6,841	23,251	113,603.64	7,809.50	10,288	35,184	116,628.95	12,379.71
3513200000	DRINGU	7,389	28,471	121,775.05	9,560.45	4,881	17,272	98,710.43	8,397.36	12,270	45,743	113,066.13	9,138.69
3513210000	WONOMERTO	667	2,256	110,681.13	24,950.63	9,714	33,043	95,486.38	6,583.24	10,381	35,299	96,457.49	8,964.16
3513220000	LUMBANG					7,924	28,807	93,284.80	5,764.08	7,924	28,807	93,284.80	5,764.08
3513230000	TONGAS	2,504	9,496	100,201.21	12,281.69	13,577	48,414	97,694.65	6,295.79	16,081	57,910	98,105.67	7,607.35
3513240000	SUMBER ASIH					14,956	52,623	106,066.17	6,446.20	14,956	52,623	106,066.17	6,446.20
3514010000	PURWODADI	3,726	14,492	132,151.61	16,411.62	12,145	44,846	104,876.68	6,412.39	15,871	59,338	111,537.98	9,841.60
3514020000	TUTUR	1,422	5,546	139,369.60	28,822.23	11,907	43,543	102,966.65	6,017.96	13,329	49,089	107,079.40	11,223.99
3514030000	PUSPO					6,565	25,343	93,769.56	6,877.26	6,565	25,343	93,769.56	6,877.26
3514040000	TOSARI	846	3,176	121,958.04	27,230.39	3,495	14,231	101,161.07	8,505.93	4,341	17,407	104,955.59	13,944.16
3514050000	LUMBANG					8,718	31,236	95,150.62	5,342.41	8,718	31,236	95,150.62	5,342.41

Poverty Map of East Java  
Monthly Per Capita Expenditure (Rupiah)

Level, Code	Name	Urban				Rural				Total			
		Number of Households	Number of Persons	Monthly PCE (Rp)		Number of Households	Number of Persons	Monthly PCE (Rp)		Number of Households	Number of Persons	Monthly PCE (Rp)	
				Point Estimate	Standard Error			Point Estimate	Standard Error			Point Estimate	Standard Error
3514060000	PASREPAN	1,337	5,004	124,668.74	25,351.01	12,121	41,356	83,268.00	4,736.82	13,458	46,360	87,736.71	9,454.33
3514070000	KEJAYAN	2,333	9,130	116,448.31	11,795.61	14,014	46,161	97,582.89	4,130.11	16,347	55,291	100,698.06	6,100.51
3514080000	WONOREJO	2,087	7,755	138,439.08	19,699.19	12,534	43,317	90,196.33	4,360.10	14,621	51,072	97,521.72	8,663.04
3514090000	PURWOSARI	4,168	15,701	134,155.11	17,148.72	14,476	52,727	108,505.76	5,648.16	18,644	68,428	114,391.08	9,594.74
3514100000	PRIGEN	9,855	37,450	137,371.54	14,617.68	10,325	37,898	105,765.89	8,541.85	20,180	75,348	121,474.76	11,954.14
3514110000	SUKOREJO	8,288	31,256	128,509.12	9,800.97	11,500	39,890	103,645.11	6,327.07	19,788	71,146	114,568.42	8,040.26
3514120000	PANDAAN	20,734	74,214	148,503.42	8,760.86	4,377	15,383	109,382.26	8,976.51	25,111	89,597	141,786.67	8,798.26
3514130000	GEMPOL	8,958	34,648	158,187.30	19,148.58	18,141	69,421	127,300.72	8,601.08	27,099	104,069	137,583.88	13,092.92
3514140000	BEJI	8,022	29,901	137,179.97	13,751.29	10,876	39,907	127,349.09	11,122.24	18,898	69,808	131,559.97	12,317.24
3514150000	BANGIL	18,784	76,640	153,764.90	10,506.14					18,784	76,640	153,764.90	10,506.14
3514160000	REMBANG	1,228	4,765	100,018.45	20,473.04	14,206	47,952	92,948.04	4,908.59	15,434	52,717	93,587.12	7,733.19
3514170000	KRATON	6,123	24,818	101,179.25	8,854.93	13,017	48,269	94,900.64	4,070.86	19,140	73,087	97,032.66	6,129.44
3514180000	POHJENTREK	3,454	13,611	130,896.35	15,217.79	3,194	11,775	87,070.13	7,114.78	6,648	25,386	110,568.07	12,150.90
3514190000	GONDANG WETAN	7,030	26,591	118,727.55	8,476.47	4,394	16,823	92,575.56	6,596.13	11,424	43,414	108,593.61	7,801.80
3514200000	REJOSO	1,812	7,181	124,269.95	18,379.54	8,032	30,907	102,612.19	6,715.90	9,844	38,088	106,695.48	10,014.44
3514210000	WINONGAN	2,169	8,082	113,814.72	12,037.18	8,489	30,087	93,621.92	5,487.38	10,658	38,169	97,897.59	7,376.69
3514220000	GRATI	13,214	49,318	120,573.85	8,839.52	5,465	19,235	91,202.95	8,090.18	18,679	68,553	112,332.79	8,635.83
3514230000	LEKOK	3,415	13,094	90,476.97	14,692.14	12,568	48,316	85,858.91	5,193.72	15,983	61,410	86,843.59	8,200.56
3514240000	NGULING	2,615	10,073	125,700.31	19,246.99	12,866	43,501	100,781.66	5,323.35	15,481	53,574	105,466.87	9,626.08
3515010000	TARIK	5,074	19,076	131,937.98	10,884.82	9,131	34,537	120,931.24	7,001.37	14,205	53,613	124,847.54	8,586.84
3515020000	PRAMBON	12,410	47,035	125,813.13	6,987.91	3,733	13,836	121,095.42	11,150.18	16,143	60,871	124,740.79	8,123.49
3515030000	KREMBUNG	10,187	41,054	120,074.52	7,525.13	2,990	11,925	127,492.38	12,201.00	13,177	52,979	121,744.20	8,797.11
3515040000	PORONG	13,668	55,293	141,418.53	9,022.42	3,003	13,057	109,185.57	10,334.35	16,671	68,350	135,261.02	9,287.37
3515050000	JABON	5,659	23,393	111,335.21	9,840.91	5,989	23,956	109,983.04	7,827.00	11,648	47,349	110,651.09	8,879.25
3515060000	TANGGULANGIN	15,446	64,320	135,437.46	9,729.52	1,582	6,350	123,249.99	15,521.51	17,028	70,670	134,342.36	10,382.92
3515070000	CANDI	22,467	87,845	159,149.35	11,038.41	1,265	4,691	125,508.33	15,621.91	23,732	92,536	157,443.96	11,315.53
3515080000	TULANGAN	15,980	61,831	137,220.63	7,262.96	1,367	5,338	126,681.88	15,920.61	17,347	67,169	136,383.10	8,288.65
3515090000	WONOAYU	7,170	25,811	136,718.47	10,522.92	9,095	35,789	121,489.66	7,649.99	16,265	61,600	127,870.68	8,966.53
3515100000	SUKODONO	10,441	40,437	160,179.54	12,799.85	6,530	25,863	127,841.85	8,959.17	16,971	66,300	147,564.91	11,455.85
3515110000	SIDOARJO	37,301	145,858	199,279.89	10,345.10					37,301	145,858	199,279.89	10,345.10
3515120000	BUDURAN	14,733	50,993	184,525.34	14,876.16	3,608	13,668	130,482.16	10,277.68	18,341	64,661	173,101.73	14,030.33
3515130000	SEDATI	15,406	56,577	194,588.19	18,550.39	2,844	10,435	125,388.69	10,428.72	18,250	67,012	183,812.56	17,534.74

Poverty Map of East Java  
Monthly Per Capita Expenditure (Rupiah)

Level, Code	Name	Urban				Rural				Total			
		Number of Households	Number of Persons	Monthly PCE (Rp)		Number of Households	Number of Persons	Monthly PCE (Rp)		Number of Households	Number of Persons	Monthly PCE (Rp)	
				Point Estimate	Standard Error			Point Estimate	Standard Error			Point Estimate	Standard Error
3515140000	WARU	60,192	206,399	203,459.94	12,995.31	502	1,950	124,357.57	18,751.75	60,694	208,349	202,719.60	13,060.95
3515150000	GEDANGAN	33,655	105,614	195,841.17	15,777.17					33,655	105,614	195,841.17	15,777.17
3515160000	TAMAN	47,471	175,670	177,407.08	8,894.38					47,471	175,670	177,407.08	8,894.38
3515170000	KRIAN	22,998	81,508	159,989.64	9,748.09	2,063	6,827	147,581.35	20,704.94	25,061	88,335	159,030.66	10,991.50
3515180000	BALONG BENDO	10,767	42,078	126,235.34	8,449.85	3,989	15,058	118,051.96	9,106.08	14,756	57,136	124,078.64	8,627.64
3516010000	JATIREJO	1,399	4,862	153,336.12	22,119.95	8,922	31,305	99,906.45	5,386.95	10,321	36,167	107,089.11	9,533.87
3516020000	GONDANG	2,160	8,120	132,204.23	15,860.90	7,890	28,139	98,397.77	6,200.68	10,050	36,259	105,968.54	9,283.07
3516030000	PACET	4,945	17,242	126,917.04	12,843.59	9,137	31,247	100,910.18	5,406.59	14,082	48,489	110,157.85	8,803.05
3516040000	TRAWAS	3,633	13,641	125,091.60	14,492.68	3,553	12,592	100,033.68	6,772.19	7,186	26,233	113,063.65	11,455.68
3516050000	NGORO	10,518	39,470	129,358.84	10,078.60	7,866	28,317	101,652.39	7,373.60	18,384	67,787	117,784.89	9,047.52
3516060000	PUNGGING	2,860	10,947	136,666.60	21,609.31	14,494	51,572	114,282.35	6,383.01	17,354	62,519	118,201.80	10,741.20
3516070000	KUTOREJO	1,761	6,629	132,750.42	19,455.87	11,961	44,956	107,277.98	5,944.95	13,722	51,585	110,551.35	8,913.15
3516080000	MOJOSARI	14,212	56,099	141,214.77	9,138.26	2,241	8,862	114,453.83	12,396.23	16,453	64,961	137,564.03	9,647.74
3516090000	BANGSAL	9,220	34,601	131,121.32	8,445.47	6,038	22,296	110,261.83	6,800.92	15,258	56,897	122,947.20	7,842.23
3516100000	DLANGGU	877	3,154	144,695.72	28,100.79	11,333	41,069	103,588.58	6,003.93	12,210	44,223	106,520.36	9,476.01
3516110000	PURI	12,199	48,390	126,264.93	9,603.19	9,004	34,649	106,844.95	6,577.08	21,203	83,039	118,161.71	8,472.94
3516120000	TROWULAN	5,108	18,965	113,340.94	12,586.84	10,828	40,636	105,682.47	7,333.19	15,936	59,601	108,119.39	9,331.46
3516130000	SOOKO	11,880	47,937	155,302.28	13,753.16	2,451	9,878	105,230.54	9,936.89	14,331	57,815	146,747.26	13,179.63
3516140000	GEDEK	8,124	31,912	134,305.63	10,727.14	4,548	16,803	112,302.45	8,068.94	12,672	48,715	126,716.19	9,891.30
3516150000	KEMLAGI	1,503	5,903	102,541.89	13,737.84	11,278	41,830	101,460.46	4,842.84	12,781	47,733	101,594.20	6,625.12
3516160000	JETIS	7,191	27,661	139,198.89	14,810.23	10,708	40,172	101,313.63	5,790.39	17,899	67,833	116,762.51	10,454.67
3516170000	DAWAR BLANDONG	551	2,006	115,068.84	27,992.96	11,692	42,345	105,906.88	5,472.69	12,243	44,351	106,321.28	8,002.39
3517010000	BANDAR KEDUNG MULY	4,911	18,857	114,090.43	10,799.78	5,696	22,502	111,539.86	7,694.10	10,607	41,359	112,702.75	9,240.47
3517020000	PERAK	5,396	23,722	111,691.41	11,241.74	5,913	23,300	123,192.49	8,723.54	11,309	47,022	117,390.34	10,072.94
3517030000	GUDO	5,808	21,700	124,345.91	8,583.27	7,327	26,832	119,838.83	8,019.82	13,135	48,532	121,854.07	8,276.50
3517040000	DIWEK	22,358	89,157	122,576.54	7,220.97					22,358	89,157	122,576.54	7,220.97
3517050000	NGORO	7,024	27,771	120,996.43	11,595.27	9,732	37,431	117,160.95	8,446.29	16,756	65,202	118,794.57	9,910.60
3517060000	MOJOWARNO	15,761	59,898	111,793.62	6,493.46	5,494	20,264	104,686.63	8,017.81	21,255	80,162	109,997.06	6,910.63
3517070000	BARENG	1,215	4,195	95,361.79	20,062.82	11,679	43,034	96,093.73	5,638.40	12,894	47,229	96,028.71	8,044.89
3517080000	WONOSALAM					7,827	28,391	96,409.24	5,962.34	7,827	28,391	96,409.24	5,962.34
3517090000	MOJOAGUNG	11,837	47,004	126,053.15	7,098.93	5,148	19,909	113,797.61	10,153.27	16,985	66,913	122,406.69	8,128.54
3517100000	SUMOBITO	8,506	32,147	117,912.75	8,948.70	10,449	38,275	116,658.32	7,166.95	18,955	70,422	117,230.96	8,029.50



Poverty Map of East Java  
Monthly Per Capita Expenditure (Rupiah)

Level, Code	Name	Urban				Rural				Total			
		Number of Households	Number of Persons	Monthly PCE (Rp)		Number of Households	Number of Persons	Monthly PCE (Rp)		Number of Households	Number of Persons	Monthly PCE (Rp)	
				Point Estimate	Standard Error			Point Estimate	Standard Error			Point Estimate	Standard Error
3517110000	JOGO ROTO	13,133	55,325	110,463.02	8,239.18					13,133	55,325	110,463.02	8,239.18
3517120000	PETERONGAN	7,082	28,457	134,245.72	12,797.36	7,953	28,961	119,011.85	8,689.92	15,035	57,418	126,561.93	10,920.45
3517130000	JOMBANG	31,063	118,388	163,578.34	9,073.46	618	2,345	125,762.23	21,118.02	31,681	120,733	162,843.84	9,454.67
3517140000	MEGALUH	3,004	10,781	114,785.82	12,475.69	6,619	24,050	115,025.97	6,504.05	9,623	34,831	114,951.64	8,796.82
3517150000	TEMBELANG	4,768	18,119	113,444.39	10,526.53	7,747	28,636	115,083.73	7,082.55	12,515	46,755	114,448.44	8,582.80
3517160000	KESAMBEN					15,642	57,155	113,335.76	6,153.89	15,642	57,155	113,335.76	6,153.89
3517170000	KUDU	6,922	23,711	115,051.27	7,313.45	6,833	23,900	100,974.68	6,894.91	13,755	47,611	107,985.04	7,106.43
3517180000	PLOSO	5,086	20,282	110,284.06	10,036.23	4,829	16,835	101,780.12	6,060.64	9,915	37,117	106,426.96	8,467.60
3517190000	KABUH	1,030	3,315	107,029.58	20,719.36	10,616	34,677	101,638.02	5,742.07	11,646	37,992	102,108.46	8,219.03
3517200000	PLANDAAN					10,116	34,861	99,866.65	5,571.59	10,116	34,861	99,866.65	5,571.59
3518010000	SAWAHAN	1,275	4,647	105,427.71	20,824.66	8,539	29,860	99,015.30	10,794.99	9,814	34,507	99,878.85	12,619.03
3518020000	NGETOS					9,053	32,906	97,336.93	9,020.31	9,053	32,906	97,336.93	9,020.31
3518030000	BERBEK	5,232	19,480	117,659.34	10,846.28	8,918	32,428	112,134.25	9,500.20	14,150	51,908	114,207.70	10,026.56
3518040000	LOCERET	5,142	19,438	129,986.00	11,453.92	12,193	46,689	109,254.78	8,871.98	17,335	66,127	115,348.71	9,702.51
3518050000	PACE	2,926	11,431	107,545.93	13,285.91	12,462	46,523	116,193.92	9,548.21	15,388	57,954	114,488.17	10,392.42
3518060000	TANJUNGANOM	13,459	51,020	115,722.61	10,762.09	13,967	50,391	130,508.87	11,426.78	27,426	101,411	123,069.88	11,097.35
3518070000	PRAMBON	2,751	10,404	115,484.09	18,060.67	14,596	54,450	131,440.60	9,847.96	17,347	64,854	128,880.83	11,565.12
3518080000	NGRONGGOT	2,143	8,544	106,445.51	19,153.82	15,499	61,749	125,367.38	10,605.71	17,642	70,293	123,067.46	11,975.04
3518090000	KERTOSONO	11,975	46,140	143,218.31	10,785.75	1,237	4,765	135,953.76	20,563.62	13,212	50,905	142,538.31	12,042.65
3518100000	PATIANROWO	3,569	13,594	113,886.54	12,006.35	6,373	25,420	110,622.21	11,753.24	9,942	39,014	111,759.63	11,842.05
3518110000	BARON	2,274	8,885	121,959.49	18,976.08	9,393	36,934	120,536.31	10,472.32	11,667	45,819	120,812.29	12,578.95
3518120000	GONDANG	1,235	4,246	108,869.68	21,773.69	12,064	44,467	101,508.51	9,430.68	13,299	48,713	102,150.14	11,068.39
3518130000	SUKOMORO	1,565	5,884	100,749.52	13,892.54	8,929	32,420	114,059.27	10,148.85	10,494	38,304	112,014.72	10,808.56
3518140000	NGANJUK	15,658	60,472	157,208.31	10,057.26	402	1,476	129,188.45	24,716.12	16,060	61,948	156,540.70	10,643.95
3518150000	BAGOR	7,756	27,753	122,106.00	8,836.00	7,139	26,195	107,699.06	8,520.32	14,895	53,948	115,110.56	8,684.15
3518160000	WILANGAN					7,248	26,166	104,931.13	10,761.06	7,248	26,166	104,931.13	10,761.06
3518170000	REJOSO	5,495	19,743	105,743.94	8,316.34	11,918	43,054	112,326.68	9,019.98	17,413	62,797	110,257.11	8,804.82
3518180000	NGLUYU					3,720	13,473	100,813.01	9,270.81	3,720	13,473	100,813.01	9,270.81
3518190000	LENGKONG	1,240	4,633	123,770.47	16,749.89	7,298	25,294	110,456.95	10,532.67	8,538	29,927	112,518.02	11,713.08
3518200000	JATIKALEN					5,513	18,571	107,693.02	9,568.76	5,513	18,571	107,693.02	9,568.76
3519010000	KEBONSARI					13,177	47,247	81,636.38	6,177.32	13,177	47,247	81,636.38	6,177.32
3519020000	GEGER	7,666	27,150	131,779.37	10,601.54	7,418	26,364	83,984.85	6,949.21	15,084	53,514	108,233.10	8,989.60

Poverty Map of East Java  
Monthly Per Capita Expenditure (Rupiah)

Level, Code	Name	Urban				Rural				Total			
		Number of Households	Number of Persons	Monthly PCE (Rp)		Number of Households	Number of Persons	Monthly PCE (Rp)		Number of Households	Number of Persons	Monthly PCE (Rp)	
				Point Estimate	Standard Error			Point Estimate	Standard Error			Point Estimate	Standard Error
3519030000	DOLOPO	5,407	20,192	127,459.24	15,032.52	8,446	29,521	79,812.27	7,484.77	13,853	49,713	99,165.10	11,182.69
3519040000	DAGANGAN	2,037	7,667	105,490.94	12,708.28	9,765	35,774	71,272.06	6,029.79	11,802	43,441	77,311.43	7,644.93
3519050000	WUNGU	3,585	12,634	132,959.60	17,895.09	10,791	36,661	83,971.73	6,765.57	14,376	49,295	96,527.01	10,775.70
3519060000	KARE					8,642	29,545	69,868.75	5,913.17	8,642	29,545	69,868.75	5,913.17
3519070000	GEMARANG					9,055	29,800	71,372.34	6,601.40	9,055	29,800	71,372.34	6,601.40
3519080000	SARADAN	1,509	5,108	122,605.46	24,520.06	15,842	55,730	77,481.92	6,485.74	17,351	60,838	81,270.53	9,434.67
3519090000	PILANGKENCENG	953	3,018	101,460.69	17,936.45	14,059	47,272	73,581.58	5,430.83	15,012	50,290	75,254.66	6,857.90
3519100000	MEJAYAN	4,724	17,336	145,531.57	14,400.97	6,606	22,885	80,729.89	6,145.75	11,330	40,221	108,660.62	10,529.89
3519110000	WONOASRI	2,217	8,159	119,885.07	19,765.36	6,552	22,990	84,629.39	6,382.94	8,769	31,149	93,864.07	11,506.52
3519120000	BALEREJO					12,574	41,392	77,564.31	6,408.13	12,574	41,392	77,564.31	6,408.13
3519130000	MADIUN	2,166	7,728	160,274.18	24,820.11	7,960	27,323	85,201.02	6,876.66	10,126	35,051	101,753.06	13,140.99
3519140000	SAWAHAN	351	1,224	128,095.44	22,533.42	6,397	21,755	85,269.06	7,791.63	6,748	22,979	87,550.25	9,193.57
3519150000	JIWAN	11,376	40,241	142,964.23	11,545.49	3,996	12,845	91,506.35	10,095.67	15,372	53,086	130,513.18	11,211.89
3520010000	PONCOL					8,560	35,752	86,460.42	5,026.20	8,560	35,752	86,460.42	5,026.20
3520020000	PARANG					10,603	41,291	93,646.28	4,357.21	10,603	41,291	93,646.28	4,357.21
3520030000	LEMBEYAN					9,923	36,917	97,675.81	6,122.79	9,923	36,917	97,675.81	6,122.79
3520040000	TAKERAN	3,695	14,104	109,619.04	12,795.21	9,538	36,411	124,378.71	6,456.98	13,233	50,515	120,257.75	8,704.16
3520050000	KAWEDANAN	2,251	7,661	143,142.27	17,012.78	11,749	40,796	115,772.80	6,493.70	14,000	48,457	120,099.88	9,014.47
3520060000	MAGETAN	15,760	58,920	152,131.46	9,405.27	2,897	10,889	109,803.71	8,689.56	18,657	69,809	145,529.06	9,297.26
3520070000	PLAOSAN	1,286	5,339	109,473.31	25,782.09	13,301	54,022	100,472.36	4,530.38	14,587	59,361	101,281.92	8,857.97
3520080000	PANEKAN	3,109	10,974	108,797.74	12,906.19	11,610	43,920	90,505.41	4,366.37	14,719	54,894	94,162.28	6,968.01
3520090000	SUKOMORO	3,960	13,062	130,935.10	11,698.63	6,286	21,773	108,098.21	5,811.73	10,246	34,835	116,661.31	8,510.50
3520100000	BENDO	293	1,127	96,999.30	18,942.38	10,767	36,529	113,867.41	6,101.06	11,060	37,656	113,362.57	6,844.55
3520110000	MAOSPATI	10,388	36,142	147,191.56	12,597.49	2,353	7,620	116,311.59	10,956.24	12,741	43,762	141,814.63	12,327.43
3520120000	KARANGREJO	7,661	27,547	124,947.03	7,879.00	5,103	18,570	101,948.50	6,666.31	12,764	46,117	115,686.18	7,414.57
3520130000	KARANGMOJO	3,964	13,641	141,566.89	13,104.72	11,534	38,373	108,824.20	5,298.41	15,498	52,014	117,411.18	8,108.57
3521010000	SINE	917	3,017	133,516.52	28,763.18	11,382	38,509	100,767.95	5,310.86	12,299	41,526	103,147.24	9,287.82
3521020000	NGRAMBE	1,354	4,660	129,733.17	25,014.63	10,336	34,083	103,680.38	6,403.57	11,690	38,743	106,814.00	10,551.61
3521030000	JOGOROGO					10,735	37,513	106,036.65	5,932.61	10,735	37,513	106,036.65	5,932.61
3521040000	KENDAL					13,447	44,680	102,429.32	7,231.80	13,447	44,680	102,429.32	7,231.80
3521050000	GENENG	2,841	9,191	117,336.80	16,369.23	21,214	73,013	110,926.45	5,293.02	24,055	82,204	111,643.17	7,405.58
3521060000	KWADUNGAN					8,104	25,136	122,093.31	6,244.84	8,104	25,136	122,093.31	6,244.84

Poverty Map of East Java  
Monthly Per Capita Expenditure (Rupiah)

Level, Code	Name	Urban				Rural				Total			
		Number of Households	Number of Persons	Monthly PCE (Rp)		Number of Households	Number of Persons	Monthly PCE (Rp)		Number of Households	Number of Persons	Monthly PCE (Rp)	
				Point Estimate	Standard Error			Point Estimate	Standard Error			Point Estimate	Standard Error
3521070000	PANGKUR					8,304	26,415	107,020.34	6,959.02	8,304	26,415	107,020.34	6,959.02
3521080000	KARANGJATI	828	2,830	103,130.50	19,705.67	13,382	43,345	102,326.92	5,249.36	14,210	46,175	102,376.17	7,047.42
3521090000	BRINGIN					8,688	29,955	92,413.42	6,378.86	8,688	29,955	92,413.42	6,378.86
3521100000	PADAS					16,162	54,147	96,234.80	3,881.22	16,162	54,147	96,234.80	3,881.22
3521110000	NGAWI	10,958	39,409	155,448.41	12,176.38	10,360	36,143	116,350.44	8,234.14	21,318	75,552	136,744.50	10,477.20
3521120000	PARON					25,136	84,658	112,475.26	6,905.23	25,136	84,658	112,475.26	6,905.23
3521130000	KEDUNGGALAR					19,201	66,691	107,323.80	6,047.85	19,201	66,691	107,323.80	6,047.85
3521140000	PITU					7,602	26,011	99,693.12	5,650.18	7,602	26,011	99,693.12	5,650.18
3521150000	WIDODAREN	3,779	13,158	124,289.87	17,784.53	15,050	54,218	103,933.64	6,858.73	18,829	67,376	107,909.05	9,981.18
3521160000	MANTINGAN					9,059	33,152	109,435.49	7,904.44	9,059	33,152	109,435.49	7,904.44
3521170000	KARANGANYAR					8,450	30,069	90,191.72	5,602.06	8,450	30,069	90,191.72	5,602.06
3522010000	MARGOMULYO					5,525	20,628	85,722.52	7,241.76	5,525	20,628	85,722.52	7,241.76
3522020000	NGRAHO	388	1,397	103,992.24	25,057.11	10,303	38,867	96,493.54	5,542.69	10,691	40,264	96,753.71	7,172.15
3522030000	TAMBAKREJO					13,089	49,754	86,305.93	4,096.51	13,089	49,754	86,305.93	4,096.51
3522040000	NGAMBON					9,088	35,559	84,073.03	4,844.96	9,088	35,559	84,073.03	4,844.96
3522050000	BUBULAN					9,739	36,899	90,523.16	4,571.88	9,739	36,899	90,523.16	4,571.88
3522060000	TEMAYANG					8,998	33,075	92,267.67	5,065.99	8,998	33,075	92,267.67	5,065.99
3522070000	SUGIHWARAS	1,351	5,211	106,567.86	19,715.00	10,027	37,143	96,828.84	4,830.56	11,378	42,354	98,027.07	8,263.44
3522080000	KEDUNGADEM	1,709	6,865	112,708.31	21,237.92	18,412	68,998	95,323.42	4,608.26	20,121	75,863	96,896.62	7,754.40
3522090000	KEPOH BARU	759	3,218	95,446.22	20,423.72	14,943	57,017	100,147.96	4,637.68	15,702	60,235	99,896.77	6,530.22
3522100000	BAURENO	4,178	17,645	97,890.27	9,034.52	13,706	53,476	97,816.39	4,742.18	17,884	71,121	97,834.72	6,095.85
3522110000	KANOR	3,577	12,989	91,864.58	8,434.11	11,257	40,530	101,571.16	5,003.83	14,834	53,519	99,215.38	6,018.78
3522120000	SUMBEREJO	4,235	16,155	123,220.06	13,735.25	13,359	48,883	100,849.18	4,828.49	17,594	65,038	106,405.96	8,023.99
3522130000	BALEN					16,029	59,469	104,182.24	4,228.73	16,029	59,469	104,182.24	4,228.73
3522140000	SUKOSEWU					10,430	37,999	92,912.88	5,860.64	10,430	37,999	92,912.88	5,860.64
3522150000	KAPAS	3,299	12,611	103,515.90	9,860.51	8,732	32,129	104,314.81	5,773.17	12,031	44,740	104,089.62	7,165.28
3522160000	BOJONEGORO	18,657	73,933	154,975.61	9,281.73	339	1,177	104,213.88	16,813.22	18,996	75,110	154,180.16	9,446.17
3522170000	TRUCUK					9,056	34,350	102,288.92	6,038.38	9,056	34,350	102,288.92	6,038.38
3522180000	DANDER	936	4,077	88,241.31	17,855.45	17,242	66,011	104,140.33	5,419.76	18,178	70,088	103,215.49	6,797.84
3522190000	NGASEM					18,198	68,228	86,856.94	3,897.67	18,198	68,228	86,856.94	3,897.67
3522210000	MALO	1,036	4,120	116,249.69	13,863.49	6,660	24,291	89,864.00	4,770.54	7,696	28,411	93,690.30	6,879.61
3522200000	PURWOSARI	1,386	5,489	134,954.16	19,352.20	13,662	51,815	96,632.96	4,372.38	15,048	57,304	100,303.64	7,291.06

Poverty Map of East Java  
Monthly Per Capita Expenditure (Rupiah)

Level, Code	Name	Urban				Rural				Total			
		Number of Households	Number of Persons	Monthly PCE (Rp)		Number of Households	Number of Persons	Monthly PCE (Rp)		Number of Households	Number of Persons	Monthly PCE (Rp)	
				Point Estimate	Standard Error			Point Estimate	Standard Error			Point Estimate	Standard Error
3522230000	PADANGAN	4,747	19,978	135,154.27	13,429.65	6,745	26,801	94,252.22	5,529.67	11,492	46,779	111,720.34	9,723.34
3522240000	KASIMAN	2,663	10,733	119,751.29	15,067.99	4,916	19,154	100,399.73	5,708.90	7,579	29,887	107,349.25	10,120.44
3523010000	KENDURUAN					6,589	25,490	94,572.97	5,910.00	6,589	25,490	94,572.97	5,910.00
3523020000	BANGILAN	2,141	8,874	103,454.38	19,832.24	8,244	32,748	89,205.44	5,458.21	10,385	41,622	92,243.38	10,358.44
3523030000	SEIORI	642	2,186	101,192.96	21,756.16	9,057	35,525	81,641.12	4,704.07	9,699	37,711	82,774.48	6,948.61
3523040000	SINGGAHAN					9,889	37,692	94,741.34	5,011.78	9,889	37,692	94,741.34	5,011.78
3523050000	MONTONG					11,874	48,609	89,547.63	4,854.38	11,874	48,609	89,547.63	4,854.38
3523060000	PARENGAN					12,964	49,578	91,767.51	4,270.67	12,964	49,578	91,767.51	4,270.67
3523070000	SOKO					20,433	78,328	89,974.60	4,499.73	20,433	78,328	89,974.60	4,499.73
3523080000	RENGEL	2,032	8,057	131,434.15	23,092.55	18,535	70,109	89,501.08	4,611.49	20,567	78,166	93,823.35	8,604.68
3523090000	PLUMPANG	440	1,759	104,336.86	20,229.80	17,499	66,370	93,324.85	4,826.65	17,939	68,129	93,609.16	5,767.26
3523100000	WIDANG					11,816	45,755	93,658.24	5,035.14	11,816	45,755	93,658.24	5,035.14
3523110000	PALANG	5,433	21,624	101,695.13	11,360.56	12,463	46,965	111,976.05	6,303.10	17,896	68,589	108,734.79	8,239.73
3523120000	SEMANDING	10,735	43,884	108,986.40	14,329.11	12,807	50,543	85,568.51	5,173.85	23,542	94,427	96,451.74	10,476.17
3523130000	TUBAN	16,158	64,854	164,930.56	10,494.14	2,880	12,320	95,178.50	11,650.12	19,038	77,174	153,795.39	10,687.07
3523140000	JENU	1,107	4,324	107,178.43	20,643.73	9,988	39,583	106,044.96	6,551.51	11,095	43,907	106,156.59	8,981.32
3523150000	MERAKURAK	1,830	7,364	99,394.77	15,108.68	10,809	42,255	91,889.54	4,392.32	12,639	49,619	93,003.40	7,092.76
3523160000	KEREK	1,272	5,393	120,459.07	24,389.26	14,589	57,669	86,339.90	4,317.37	15,861	63,062	89,257.74	8,241.08
3523170000	TAMBAKBOYO	1,945	8,092	91,760.16	9,742.98	7,163	28,421	89,776.89	4,781.95	9,108	36,513	90,216.42	6,231.90
3523180000	JATIROGO	3,709	14,959	120,908.29	14,879.66	9,275	36,874	95,309.78	4,511.10	12,984	51,833	102,697.51	8,852.92
3523190000	BANCAR	1,466	5,988	95,335.20	16,311.84	11,794	46,935	100,132.18	4,490.90	13,260	52,923	99,589.42	6,927.59
3524010000	SUKORAME					4,862	19,913	96,062.21	7,481.01	4,862	19,913	96,062.21	7,481.01
3524020000	BLULUK					5,216	20,689	93,557.16	6,073.74	5,216	20,689	93,557.16	6,073.74
3524030000	NGIMBANG	497	1,707	119,312.94	25,876.31	10,256	39,767	108,145.36	5,992.73	10,753	41,474	108,605.00	7,873.61
3524040000	SAMBENG					12,204	48,403	100,691.42	3,923.62	12,204	48,403	100,691.42	3,923.62
3524050000	MANTUP					10,486	41,429	106,328.33	5,872.17	10,486	41,429	106,328.33	5,872.17
3524060000	KAMBANGBAHU					10,877	44,851	102,969.47	5,162.16	10,877	44,851	102,969.47	5,162.16
3524070000	SUGIO					13,816	55,510	107,933.77	5,197.51	13,816	55,510	107,933.77	5,197.51
3524080000	KEDUNGPRING					13,769	53,350	102,677.24	4,472.59	13,769	53,350	102,677.24	4,472.59
3524090000	MODO					12,140	45,607	97,223.38	4,954.61	12,140	45,607	97,223.38	4,954.61
3524100000	BABAT	5,746	23,496	151,688.27	19,817.47	13,735	54,479	103,106.79	5,255.88	19,481	77,975	117,745.72	11,732.06
3524110000	PUCUK	668	3,180	98,826.84	21,010.32	9,606	40,229	102,079.69	5,265.78	10,274	43,409	101,841.40	7,618.08

Poverty Map of East Java  
Monthly Per Capita Expenditure (Rupiah)

Level, Code	Name	Urban				Rural				Total			
		Number of Households	Number of Persons	Monthly PCE (Rp)		Number of Households	Number of Persons	Monthly PCE (Rp)		Number of Households	Number of Persons	Monthly PCE (Rp)	
				Point Estimate	Standard Error			Point Estimate	Standard Error			Point Estimate	Standard Error
3524120000	SUKODADI	2,557	11,953	89,353.09	11,300.92	8,811	37,894	102,138.49	5,341.91	11,368	49,847	99,072.63	7,233.08
3524130000	LAMONGAN	10,756	46,154	144,156.48	11,527.45	3,043	12,898	109,017.44	7,244.93	13,799	59,052	136,481.49	10,738.85
3524140000	TIKUNG					14,989	60,461	106,322.65	4,866.72	14,989	60,461	106,322.65	4,866.72
3524150000	DEKET	2,044	9,218	109,178.11	14,013.80	6,357	29,835	120,706.37	6,828.54	8,401	39,053	117,985.26	9,054.14
3524160000	GLAGAH	425	1,895	73,543.65	14,943.46	7,431	33,767	120,258.56	6,292.52	7,856	35,662	117,776.23	7,025.51
3524170000	KARANGBINANGUN	1,248	6,232	75,657.28	12,181.39	6,110	28,153	98,977.96	4,570.15	7,358	34,385	94,751.28	6,632.84
3524180000	TURI	1,970	8,554	81,510.70	10,925.65	8,421	39,037	98,262.86	5,338.77	10,391	47,591	95,251.83	6,695.89
3524190000	KALITENGAH	596	2,638	78,909.18	16,302.64	6,451	28,504	106,340.81	5,508.64	7,047	31,142	104,017.11	7,091.42
3524200000	KARANG GENENG	631	2,708	109,930.23	18,280.88	8,552	38,145	109,272.88	6,209.22	9,183	40,853	109,316.45	7,625.69
3524210000	SEKARAN					9,840	38,795	100,035.74	5,321.31	9,840	38,795	100,035.74	5,321.31
3524220000	MADURAN	1,160	4,819	115,426.08	16,040.08	7,001	27,411	105,073.07	6,361.31	8,161	32,230	106,621.04	8,537.25
3524230000	LAREN	1,522	6,215	81,048.09	12,014.68	9,015	36,461	97,397.88	4,664.64	10,537	42,676	95,016.82	6,293.84
3524240000	SOLOKURO					9,385	37,068	112,781.09	8,244.34	9,385	37,068	112,781.09	8,244.34
3524250000	PACIRAN	12,483	53,407	118,192.10	13,394.25	6,491	27,378	121,739.26	9,978.70	18,974	80,785	119,394.23	12,343.06
3524260000	BRONDONG	2,923	11,622	103,688.08	21,488.22	11,073	44,087	114,233.93	10,070.22	13,996	55,709	112,033.86	13,288.42
3525010000	WRINGINANOM	4,647	17,481	133,383.96	13,690.75	10,278	37,740	138,300.98	10,363.25	14,925	55,221	136,744.43	11,521.06
3525020000	DRIYOREJO	16,756	55,062	163,139.69	14,783.49	6,988	26,841	178,549.67	18,927.14	23,744	81,903	168,189.80	16,258.19
3525030000	KEDAMEAN	4,128	15,802	108,889.06	13,484.78	9,197	35,209	136,662.89	10,278.43	13,325	51,011	128,059.22	11,368.77
3525040000	MENGANTI	13,928	53,044	149,158.49	9,960.25	9,004	33,274	158,953.35	12,764.90	22,932	86,318	152,934.23	11,125.45
3525050000	CERME	7,044	29,264	125,070.61	9,772.42	6,757	29,088	147,793.66	11,950.72	13,801	58,352	136,397.87	10,912.77
3525060000	BENJENG	1,726	7,373	113,299.91	16,220.45	10,478	43,167	145,407.54	10,707.49	12,204	50,540	140,723.54	11,675.07
3525070000	BALONGPANGGANG	1,913	8,754	122,046.15	16,178.74	10,121	40,757	142,391.94	10,755.06	12,034	49,511	138,794.62	11,895.36
3525080000	DUDUKSAMPEYAN	1,623	6,897	130,235.16	15,850.98	8,487	35,556	163,204.50	13,012.53	10,110	42,453	157,848.23	13,514.29
3525090000	KEBOMAS	22,197	85,901	171,543.04	10,949.57					22,197	85,901	171,543.04	10,949.57
3525100000	GRESIK	20,782	80,415	185,284.99	10,689.23					20,782	80,415	185,284.99	10,689.23
3525110000	MANYAR	14,363	62,160	150,907.29	12,455.39	3,136	14,419	176,481.94	15,507.22	17,499	76,579	155,722.72	13,084.53
3525120000	BUNGAH	2,242	11,296	136,708.95	20,785.74	9,282	42,289	168,173.99	14,411.38	11,524	53,585	161,540.99	15,968.22
3525130000	SIDAYU	3,220	14,159	132,737.63	12,401.52	4,346	19,689	155,429.77	12,717.75	7,566	33,848	145,937.39	12,586.43
3525140000	DUKUN	1,573	7,493	127,721.74	13,820.06	10,579	45,916	137,114.33	10,840.83	12,152	53,409	135,796.60	11,306.24
3525150000	PANCENG	4,129	16,842	117,510.28	15,198.26	5,149	20,166	144,162.83	12,279.00	9,278	37,008	132,033.50	13,684.96
3525160000	UJUNGPAKKAH	2,460	10,793	117,364.81	17,386.65	6,358	27,374	159,286.87	15,596.44	8,818	38,167	147,432.00	16,122.85
3525170000	SANGKAPURA	1,708	6,827	137,108.27	16,437.73	8,632	35,903	124,459.27	10,854.44	10,340	42,730	126,480.21	11,923.28

Poverty Map of East Java  
Monthly Per Capita Expenditure (Rupiah)

Level, Code	Name	Urban				Rural				Total			
		Number of Households	Number of Persons	Monthly PCE (Rp)		Number of Households	Number of Persons	Monthly PCE (Rp)		Number of Households	Number of Persons	Monthly PCE (Rp)	
				Point Estimate	Standard Error			Point Estimate	Standard Error			Point Estimate	Standard Error
3525180000	TAMBAK	1,861	7,013	117,671.97	16,877.73	4,380	16,063	149,131.24	14,961.28	6,241	23,076	139,570.49	15,568.68
3526010000	KAMAL	6,447	24,245	162,540.24	20,177.98	4,508	16,186	113,311.71	9,603.45	10,955	40,431	142,832.27	16,765.29
3526020000	LABANG	2,033	8,168	112,274.66	16,284.15	5,661	22,634	91,091.57	4,760.82	7,694	30,802	96,708.85	9,325.94
3526030000	KWANYAR	1,128	3,888	117,829.39	29,469.15	9,084	34,825	98,050.91	5,294.53	10,212	38,713	100,037.29	10,603.51
3526040000	MODUNG	965	3,599	142,131.71	29,750.82	9,803	37,730	91,808.19	4,927.85	10,768	41,329	96,190.45	9,962.23
3526050000	BLEGA	1,691	6,901	151,780.13	31,537.81	10,118	42,884	79,800.06	4,472.23	11,809	49,785	89,777.65	12,453.94
3526060000	KONANG					8,877	37,321	76,644.49	4,225.99	8,877	37,321	76,644.49	4,225.99
3526070000	GALIS					16,860	64,474	89,234.33	4,354.25	16,860	64,474	89,234.33	4,354.25
3526080000	TANAH MERAH	592	2,774	102,991.64	21,311.16	12,687	50,305	90,900.89	4,485.23	13,279	53,079	91,532.78	6,542.28
3526090000	TRAGAH	436	1,905	96,759.96	14,057.95	4,964	21,935	88,374.38	5,868.49	5,400	23,840	89,044.45	6,890.51
3526100000	SOCAH	1,265	5,164	130,513.01	25,231.25	10,548	42,798	96,539.35	6,546.64	11,813	47,962	100,197.25	10,333.80
3526110000	BANGKALAN	12,874	52,404	161,286.59	12,666.27	1,955	7,658	110,739.92	10,786.21	14,829	60,062	154,841.81	12,442.37
3526120000	BURNEH	4,017	17,678	115,180.16	17,410.86	7,287	30,227	90,569.89	6,225.56	11,304	47,905	99,651.62	11,675.61
3526130000	AROSBAYA	3,682	13,382	129,739.97	16,198.79	5,497	22,236	85,827.24	5,773.79	9,179	35,618	102,325.64	10,926.94
3526140000	GEGER					12,496	53,916	76,965.25	4,589.01	12,496	53,916	76,965.25	4,589.01
3526150000	KOKOP					11,496	52,114	65,246.14	4,540.55	11,496	52,114	65,246.14	4,540.55
3526160000	TANJUNGBUMI	3,925	12,962	150,729.64	16,529.22	8,660	29,129	97,619.51	5,651.77	12,585	42,091	113,974.87	10,307.42
3526170000	SEPULU	2,720	9,532	123,980.83	20,152.20	6,848	25,967	84,577.14	5,243.42	9,568	35,499	95,157.61	11,364.77
3526180000	KLAMPIS	2,113	7,819	105,199.12	13,586.66	9,712	36,548	86,678.03	4,078.54	11,825	44,367	89,942.09	6,799.66
3527010000	SRESEH					7,145	28,631	94,539.15	5,709.27	7,145	28,631	94,539.15	5,709.27
3527020000	TORJUN	926	3,898	116,813.37	25,338.21	10,561	45,491	84,016.68	4,719.20	11,487	49,389	86,605.14	8,437.10
3527030000	SAMPANG	14,508	58,282	124,109.31	11,129.68	8,974	38,604	80,200.54	4,987.14	23,482	96,886	106,613.96	9,188.26
3527040000	CAMPLONG	2,149	8,139	105,465.72	17,903.88	14,965	62,039	89,706.12	5,895.33	17,114	70,178	91,533.86	8,240.16
3527050000	OMBEN					15,650	69,053	72,815.42	3,790.44	15,650	69,053	72,815.42	3,790.44
3527060000	KEDUNGDUNG					15,376	69,219	68,454.75	3,550.75	15,376	69,219	68,454.75	3,550.75
3527070000	JRENGIK					6,946	29,272	77,551.91	4,511.75	6,946	29,272	77,551.91	4,511.75
3527080000	TAMBELANGAN					10,646	42,403	76,443.19	4,445.29	10,646	42,403	76,443.19	4,445.29
3527090000	BANYUATES	1,301	3,748	155,261.18	31,292.06	15,337	52,217	91,678.84	5,163.41	16,638	55,965	95,936.98	9,510.64
3527100000	ROBATAL					23,376	100,617	70,796.85	3,842.48	23,376	100,617	70,796.85	3,842.48
3527110000	KETAPANG					20,241	63,671	96,171.07	5,906.93	20,241	63,671	96,171.07	5,906.93
3527120000	SOKOBANAH					18,896	69,234	83,416.73	4,414.86	18,896	69,234	83,416.73	4,414.86
3528010000	TLANAKAN	2,432	9,338	101,624.00	15,004.30	11,151	42,094	102,567.31	5,822.77	13,583	51,432	102,396.04	8,283.92

Poverty Map of East Java  
Monthly Per Capita Expenditure (Rupiah)

Level, Code	Name	Urban				Rural				Total			
		Number of Households	Number of Persons	Monthly PCE (Rp)		Number of Households	Number of Persons	Monthly PCE (Rp)		Number of Households	Number of Persons	Monthly PCE (Rp)	
				Point Estimate	Standard Error			Point Estimate	Standard Error			Point Estimate	Standard Error
3528020000	PADEMAWU	4,715	17,897	123,144.85	14,424.92	13,050	48,520	121,680.09	6,350.71	17,765	66,417	122,074.79	9,248.42
3528030000	GALIS					7,216	25,830	124,563.81	8,327.57	7,216	25,830	124,563.81	8,327.57
3528040000	LARANGAN	3,481	14,686	105,984.45	19,594.19	9,330	33,068	115,521.41	6,340.24	12,811	47,754	112,588.47	12,079.26
3528050000	PAMEKASAN	18,324	69,997	153,197.39	9,615.43	1,455	5,655	116,153.57	14,517.35	19,779	75,652	150,428.36	10,064.75
3528060000	PROPPO					15,222	65,298	76,625.26	3,354.81	15,222	65,298	76,625.26	3,354.81
3528070000	PALENGAAN					12,953	54,358	85,399.10	4,822.62	12,953	54,358	85,399.10	4,822.62
3528080000	PEGANTENAN					14,106	55,755	83,065.06	5,749.88	14,106	55,755	83,065.06	5,749.88
3528090000	KADUR					10,983	40,456	93,827.38	5,932.59	10,983	40,456	93,827.38	5,932.59
3528100000	PAKONG					8,105	30,994	106,510.61	6,850.39	8,105	30,994	106,510.61	6,850.39
3528110000	WARU	2,369	10,144	91,546.80	18,249.56	8,986	40,186	73,002.07	4,816.23	11,355	50,330	76,739.76	9,254.53
3528120000	BATU MARMAR	603	1,956	115,813.99	22,971.38	14,738	56,946	87,543.03	5,583.05	15,341	58,902	88,481.84	6,903.52
3528130000	PASEAN					13,018	48,130	100,057.02	6,944.90	13,018	48,130	100,057.02	6,944.90
3529010000	PRAGAAN					17,369	54,610	85,204.26	7,421.59	17,369	54,610	85,204.26	7,421.59
3529020000	BLUTO	380	1,542	111,032.03	20,337.38	11,692	41,777	91,772.68	6,950.48	12,072	43,319	92,458.24	7,830.24
3529030000	SARONGGI					11,495	33,133	98,500.33	8,483.86	11,495	33,133	98,500.33	8,483.86
3529040000	GILIGENTENG					7,556	23,459	77,168.40	6,616.78	7,556	23,459	77,168.40	6,616.78
3529050000	TALANGO					12,357	38,038	82,292.36	6,000.77	12,357	38,038	82,292.36	6,000.77
3529060000	KALIANGET	8,662	29,603	149,931.62	19,175.43	2,097	6,998	90,265.07	11,526.97	10,759	36,601	138,523.56	17,966.61
3529070000	KOTA SUMENEP	17,630	64,361	166,569.54	10,472.89	2,948	9,204	93,304.51	9,855.67	20,578	73,565	157,403.07	10,397.67
3529080000	LENTENG	1,931	6,142	125,290.14	24,783.52	14,812	48,754	83,917.77	6,485.39	16,743	54,896	88,546.69	10,299.33
3529090000	GANDING	511	1,597	130,524.80	28,331.48	9,874	32,098	84,591.66	6,300.39	10,385	33,695	86,768.70	8,709.58
3529100000	GULUK GULUK					13,314	47,174	80,114.28	7,565.97	13,314	47,174	80,114.28	7,565.97
3529110000	PASONGSONGAN					12,183	41,808	74,797.10	6,008.91	12,183	41,808	74,797.10	6,008.91
3529120000	AMBUNTEN	2,239	8,123	114,165.96	20,616.78	9,592	29,978	75,738.55	6,397.79	11,831	38,101	83,931.14	11,082.63
3529130000	RUBARU					9,838	35,077	73,890.60	6,199.69	9,838	35,077	73,890.60	6,199.69
3529140000	DASUK					9,021	27,558	79,465.65	6,398.86	9,021	27,558	79,465.65	6,398.86
3529150000	MANDING	555	1,576	160,661.99	34,197.99	8,476	25,059	83,774.03	7,449.24	9,031	26,635	88,323.51	11,018.51
3529160000	BATUPUTIH					13,639	41,341	75,003.87	6,048.62	13,639	41,341	75,003.87	6,048.62
3529170000	GAPURA	651	1,686	154,651.49	24,749.69	11,831	33,764	88,203.38	7,330.88	12,482	35,450	91,363.65	8,962.06
3529180000	BATANG BATANG	1,547	4,558	119,138.42	25,040.11	15,018	45,805	76,535.57	5,605.58	16,565	50,363	80,391.26	9,237.14
3529190000	DUNGKEK					12,811	35,395	78,792.32	6,886.44	12,811	35,395	78,792.32	6,886.44
3529200000	NONGGUNONG					5,307	13,541	85,221.83	7,627.87	5,307	13,541	85,221.83	7,627.87

Poverty Map of East Java  
Monthly Per Capita Expenditure (Rupiah)

Level, Code	Name	Urban				Rural				Total			
		Number of Households	Number of Persons	Monthly PCE (Rp)		Number of Households	Number of Persons	Monthly PCE (Rp)		Number of Households	Number of Persons	Monthly PCE (Rp)	
				Point Estimate	Standard Error			Point Estimate	Standard Error			Point Estimate	Standard Error
3529210000	GAYAM	1,355	3,570	176,584.24	35,686.53	11,798	29,081	93,317.53	7,466.17	13,153	32,651	102,421.76	13,743.87
3529220000	RAAS					11,093	34,586	82,617.38	7,258.02	11,093	34,586	82,617.38	7,258.02
3529230000	SAPEKEN					10,123	36,832	66,809.24	5,963.37	10,123	36,832	66,809.24	5,963.37
3529240000	ARJASA	3,234	10,237	114,590.54	16,252.73	20,066	60,723	77,444.73	5,651.36	23,300	70,960	82,803.55	8,089.37
3529250000	MASALEMBU					6,630	20,624	80,125.83	9,182.29	6,630	20,624	80,125.83	9,182.29
3571010000	MOJOROTO	23,457	92,384	179,661.95	12,267.93					23,457	92,384	179,661.95	12,267.93
3571020000	KOTA KEDIRI	22,144	81,637	182,234.43	11,781.16					22,144	81,637	182,234.43	11,781.16
3571030000	PESANTREN	17,130	68,146	152,563.76	8,683.34					17,130	68,146	152,563.76	8,683.34
3572010000	SUKOREJO	10,720	40,846	148,062.14	16,428.76					10,720	40,846	148,062.14	16,428.76
3572020000	KEPANJENKIDUL	8,557	33,886	155,636.82	12,229.61					8,557	33,886	155,636.82	12,229.61
3572030000	SANANWETAN	11,514	43,775	166,088.73	16,130.26					11,514	43,775	166,088.73	16,130.26
3573010000	KEDUNGKANDANG	33,507	135,091	156,879.16	14,031.80	3,753	14,647	140,553.09	17,732.44	37,260	149,738	155,282.18	14,435.71
3573020000	SUKUN	41,031	160,135	162,552.53	11,746.97					41,031	160,135	162,552.53	11,746.97
3573030000	KLOJEN	33,697	115,442	202,059.70	14,514.24					33,697	115,442	202,059.70	14,514.24
3573040000	BLIMBING	40,052	157,057	179,729.27	13,633.63					40,052	157,057	179,729.27	13,633.63
3573050000	LOWOKWARU	59,062	166,616	189,170.49	17,248.53					59,062	166,616	189,170.49	17,248.53
3574010000	KADEMANGAN	4,525	17,643	144,888.47	16,774.79	7,142	26,679	116,743.70	9,602.57	11,667	44,322	127,947.12	12,942.83
3574020000	WONOASIH	8,900	32,748	128,599.78	11,480.60	2,216	8,150	125,615.83	18,340.97	11,116	40,898	128,005.15	13,136.72
3574030000	MAYANGAN	26,110	103,220	165,147.81	10,694.07					26,110	103,220	165,147.81	10,694.07
3575010000	GADINGREJO	13,734	56,380	138,172.36	11,019.61					13,734	56,380	138,172.36	11,019.61
3575020000	PURWOREJO	14,473	60,225	152,031.57	11,851.52					14,473	60,225	152,031.57	11,851.52
3575030000	BUGULKIDUL	11,118	44,307	158,196.99	11,407.54	1,418	5,802	100,709.04	12,352.77	12,536	50,109	151,540.60	11,520.95
3576010000	PRAJURIT KULON	12,533	48,072	171,831.69	14,392.61					12,533	48,072	171,831.69	14,392.61
3576020000	MAGERSARI	14,983	60,517	178,283.52	16,100.39					14,983	60,517	178,283.52	16,100.39
3577010000	MANGU HARJO	14,045	49,410	183,777.42	13,851.81					14,045	49,410	183,777.42	13,851.81
3577020000	TAMAN	17,610	66,055	200,185.82	16,122.88					17,610	66,055	200,185.82	16,122.88
3577030000	KARTOHARJO	12,901	46,072	191,377.57	15,409.38					12,901	46,072	191,377.57	15,409.38
3578010000	KARANG PILANG	19,615	68,356	187,875.19	21,150.11					19,615	68,356	187,875.19	21,150.11
3578020000	JAMBANGAN	10,305	38,870	203,987.09	22,739.38					10,305	38,870	203,987.09	22,739.38
3578030000	GAYUNGAN	10,375	39,570	229,156.13	23,158.56					10,375	39,570	229,156.13	23,158.56
3578040000	WONOCOLO	23,616	81,103	224,973.35	23,848.69					23,616	81,103	224,973.35	23,848.69
3578050000	TENGGILIS MEJOYO	24,137	75,977	235,856.48	26,691.50					24,137	75,977	235,856.48	26,691.50



Poverty Map of East Java  
Monthly Per Capita Expenditure (Rupiah)

Level, Code	Name	Urban				Rural				Total			
		Number of Households	Number of Persons	Monthly PCE (Rp)		Number of Households	Number of Persons	Monthly PCE (Rp)		Number of Households	Number of Persons	Monthly PCE (Rp)	
				Point Estimate	Standard Error			Point Estimate	Standard Error			Point Estimate	Standard Error
3578060000	GUNUNG ANYAR	15,466	50,947	205,983.44	23,777.60					15,466	50,947	205,983.44	23,777.60
3578070000	RUNGKUT	34,361	110,863	227,470.06	22,717.92					34,361	110,863	227,470.06	22,717.92
3578080000	SUKOLILO	29,609	99,077	221,155.99	19,019.18					29,609	99,077	221,155.99	19,019.18
3578090000	MULYOOREJO	22,082	84,430	211,440.20	21,288.80					22,082	84,430	211,440.20	21,288.80
3578100000	GUBENG	36,920	131,620	234,940.48	23,042.22					36,920	131,620	234,940.48	23,042.22
3578110000	WONOKROMO	38,398	145,048	233,514.02	22,050.15					38,398	145,048	233,514.02	22,050.15
3578120000	DUKUH PAKIS	14,543	56,796	214,174.46	24,454.67					14,543	56,796	214,174.46	24,454.67
3578130000	WIYUNG	13,201	51,615	207,212.76	22,205.78					13,201	51,615	207,212.76	22,205.78
3578140000	LAKAR SANTRI	20,317	78,204	195,259.06	17,764.92					20,317	78,204	195,259.06	17,764.92
3578150000	TANDES	26,094	92,502	206,115.29	20,915.47					26,094	92,502	206,115.29	20,915.47
3578160000	SUKOMANUNGGAL	28,789	106,866	194,852.96	26,772.05					28,789	106,866	194,852.96	26,772.05
3578170000	SAWAHAN	53,009	187,056	214,867.71	18,954.68					53,009	187,056	214,867.71	18,954.68
3578180000	TEGAL SARI	25,417	93,167	204,645.61	19,736.02					25,417	93,167	204,645.61	19,736.02
3578190000	GENTENG	14,532	54,114	193,636.55	19,699.77					14,532	54,114	193,636.55	19,699.77
3578200000	TAMBAKSARI	48,609	187,710	182,337.73	19,809.96					48,609	187,710	182,337.73	19,809.96
3578210000	KENJERAN	33,688	131,574	179,000.10	17,512.96					33,688	131,574	179,000.10	17,512.96
3578220000	SIMOKERTO	21,730	84,097	169,061.22	15,070.25					21,730	84,097	169,061.22	15,070.25
3578230000	SEMAMPIR	40,417	153,425	171,387.01	17,653.64					40,417	153,425	171,387.01	17,653.64
3578240000	PABEAN CANTIAN	19,280	72,090	191,683.59	21,856.69					19,280	72,090	191,683.59	21,856.69
3578250000	BUBUTAN	22,681	87,406	188,956.40	18,707.68					22,681	87,406	188,956.40	18,707.68
3578260000	KREMBANGAN	33,149	111,790	193,115.70	19,901.85					33,149	111,790	193,115.70	19,901.85
3578270000	ASEMROWO	9,772	36,669	198,475.04	30,839.00					9,772	36,669	198,475.04	30,839.00
3578280000	BENOWO	17,055	66,322	171,500.56	16,605.76					17,055	66,322	171,500.56	16,605.76

Poverty Map of East Java  
Poverty Headcount

Level, Code	Name	Urban				Rural				Total			
		Number of Households	Number of Persons	Poverty Headcount		Number of Households	Number of Persons	Poverty Headcount		Number of Households	Number of Persons	Poverty Headcount	
				Point Estimate	Standard Error			Point Estimate	Standard Error			Point Estimate	Standard Error
Province:													
3500000000	JAWA TIMUR	3,703,652	13,761,133	0.2032	0.0133	5,655,930	20,370,848	0.4007	0.0129	9,359,582	34,131,981	0.3210	0.0131
District:													
3501000000	PACITAN	15,494	57,439	0.2172	0.0402	126,481	467,910	0.5091	0.0308	141,975	525,349	0.4772	0.0320
3502000000	PONOROGO	55,231	201,688	0.2815	0.0320	172,539	628,659	0.4868	0.0267	227,770	830,347	0.4369	0.0281
3503000000	TRENGGALEK	37,985	138,716	0.3059	0.0387	137,688	506,783	0.6660	0.0623	175,673	645,499	0.5886	0.0580
3504000000	TULUNGAGUNG	102,154	383,793	0.2047	0.0219	154,054	542,409	0.1889	0.0426	256,208	926,202	0.1954	0.0355
3505000000	BLITAR	67,402	253,683	0.3232	0.0346	219,842	802,321	0.4028	0.0235	287,244	1,056,004	0.3837	0.0266
3506000000	KEDIRI	133,533	514,712	0.2928	0.0299	237,616	886,179	0.2826	0.0235	371,149	1,400,891	0.2864	0.0260
3507000000	MALANG	236,728	916,581	0.2746	0.0256	386,143	1,451,957	0.4162	0.0233	622,871	2,368,538	0.3614	0.0242
3508000000	LUMAJANG	56,861	214,259	0.2644	0.0372	211,385	746,692	0.4627	0.0235	268,246	960,951	0.4184	0.0271
3509000000	JEMBER	142,716	503,098	0.3189	0.0405	402,543	1,338,514	0.4850	0.0254	545,259	1,841,612	0.4397	0.0303
3510000000	BANYUWANGI	155,346	549,773	0.2693	0.0327	279,696	931,978	0.2427	0.0485	435,042	1,481,751	0.2525	0.0433
3511000000	BONDOWOSO	45,220	151,216	0.2784	0.0372	178,444	518,278	0.5285	0.0294	223,664	669,494	0.4720	0.0314
3512000000	SITUBONDO	72,171	225,951	0.2225	0.0354	125,586	361,664	0.3216	0.0357	197,757	587,615	0.2835	0.0356
3513000000	PROBOLINGGO	76,673	268,483	0.3591	0.0415	209,578	726,073	0.4138	0.0276	286,251	994,556	0.3991	0.0320
3514000000	PASURUAN	131,620	502,446	0.2502	0.0223	233,425	842,124	0.3706	0.0265	365,045	1,344,570	0.3256	0.0250
3515000000	SIDOARJO	361,025	1,330,792	0.1375	0.0169	57,691	223,280	0.1984	0.0337	418,716	1,554,072	0.1463	0.0202
3516000000	MOJOKERTO	98,141	377,539	0.2460	0.0273	143,944	526,668	0.3093	0.0298	242,085	904,207	0.2829	0.0288
3517000000	JOMBANG	154,904	602,829	0.2845	0.0276	140,238	511,358	0.2804	0.0290	295,142	1,114,187	0.2826	0.0282
3518000000	NGANJUK	83,695	316,314	0.2902	0.0287	176,461	653,231	0.2777	0.0627	260,156	969,545	0.2818	0.0540
3519000000	MADIUN	41,991	150,457	0.2270	0.0300	141,280	487,104	0.6132	0.0630	183,271	637,561	0.5221	0.0569
3520000000	MAGETAN	52,367	188,517	0.2293	0.0319	114,224	422,863	0.3670	0.0272	166,591	611,380	0.3245	0.0287
3521000000	NGAWI	20,677	72,265	0.2600	0.0455	216,612	737,738	0.3086	0.0235	237,289	810,003	0.3043	0.0262
3522000000	BOJONEGORO	48,921	194,421	0.3123	0.0320	257,727	969,401	0.3805	0.0280	306,648	1,163,822	0.3691	0.0287
3523000000	TUBAN	48,910	197,358	0.3514	0.0322	218,668	851,769	0.4381	0.0243	267,578	1,049,127	0.4217	0.0259
3524000000	LAMONGAN	45,226	193,798	0.3695	0.0427	239,937	984,121	0.3022	0.0261	285,163	1,177,919	0.3133	0.0295

Poverty Map of East Java  
Poverty Headcount

Level, Code	Name	Urban				Rural				Total			
		Number of Households	Number of Persons	Poverty Headcount		Number of Households	Number of Persons	Poverty Headcount		Number of Households	Number of Persons	Poverty Headcount	
				Point Estimate	Standard Error			Point Estimate	Standard Error			Point Estimate	Standard Error
3525000000	GRESIK	126,300	496,576	0.1777	0.0194	123,172	503,451	0.0872	0.0267	249,472	1,000,027	0.1322	0.0233
3526000000	BANGKALAN	43,888	170,421	0.2277	0.0302	157,061	628,887	0.5202	0.0289	200,949	799,308	0.4578	0.0292
3527000000	SAMPANG	18,884	74,067	0.3696	0.0542	168,113	670,451	0.6040	0.0270	186,997	744,518	0.5807	0.0308
3528000000	PAMEKASAN	31,924	124,018	0.2807	0.0481	140,313	547,290	0.4419	0.0258	172,237	671,308	0.4121	0.0311
3529000000	SUMENEP	38,695	132,995	0.1770	0.0277	270,940	846,417	0.5896	0.0647	309,635	979,412	0.5336	0.0611
3571000000	KEDIRI	62,731	242,167	0.1119	0.0201					62,731	242,167	0.1119	0.0201
3572000000	BLITAR	30,791	118,507	0.1543	0.0311					30,791	118,507	0.1543	0.0311
3573000000	MALANG	207,349	734,341	0.1206	0.0189	3,753	14,647	0.2009	0.0674	211,102	748,988	0.1222	0.0209
3574000000	PROBOLINGGO	39,535	153,611	0.1746	0.0327	9,358	34,829	0.2329	0.0535	48,893	188,440	0.1854	0.0374
3575000000	PASURUAN	39,325	160,912	0.2034	0.0300	1,418	5,802	0.3658	0.1381	40,743	166,714	0.2090	0.0392
3576000000	MOJOKERTO	27,516	108,589	0.1379	0.0271					27,516	108,589	0.1379	0.0271
3577000000	MADIUN	44,556	161,537	0.0710	0.0147					44,556	161,537	0.0710	0.0147
3578000000	SURABAYA	707,167	2,577,264	0.0706	0.0100					707,167	2,577,264	0.0706	0.0100
Subdistrict:													
3501010000	DONOROJO					10,103	35,686	0.4825	0.0612	10,103	35,686	0.4825	0.0612
3501020000	PUNUNG	1,521	5,633	0.2363	0.1424	8,028	29,016	0.4630	0.0671	9,549	34,649	0.4261	0.0840
3501030000	PRINGKUKU					8,675	29,338	0.4665	0.0530	8,675	29,338	0.4665	0.0530
3501040000	PACITAN	12,166	45,328	0.1962	0.0402	4,974	18,289	0.3989	0.0568	17,140	63,617	0.2545	0.0456
3501050000	KEBON AGUNG	631	2,268	0.2821	0.1651	10,436	41,397	0.4912	0.0574	11,067	43,665	0.4803	0.0674
3501060000	ARJOSARI					10,361	37,647	0.4846	0.0512	10,361	37,647	0.4846	0.0512
3501070000	NAWANGAN					11,906	46,979	0.5558	0.0659	11,906	46,979	0.5558	0.0659
3501080000	BANDAR					11,326	40,096	0.5394	0.0783	11,326	40,096	0.5394	0.0783
3501090000	TEGALOMBO					12,338	46,029	0.5355	0.0734	12,338	46,029	0.5355	0.0734
3501100000	TULAKAN					20,300	76,424	0.5627	0.0530	20,300	76,424	0.5627	0.0530
3501110000	NGADIROJO	1,176	4,210	0.3128	0.1238	10,528	38,232	0.3722	0.0561	11,704	42,442	0.3663	0.0660
3501120000	SUDIMORO					7,506	28,777	0.5960	0.0790	7,506	28,777	0.5960	0.0790
3502010000	NGRAYUN					13,738	54,130	0.6436	0.0647	13,738	54,130	0.6436	0.0647
3502020000	SLAHUNG	791	2,818	0.3481	0.1297	12,846	45,731	0.4741	0.0513	13,637	48,549	0.4667	0.0588

Poverty Map of East Java  
Poverty Headcount

Level, Code	Name	Urban				Rural				Total			
		Number of Households	Number of Persons	Poverty Headcount		Number of Households	Number of Persons	Poverty Headcount		Number of Households	Number of Persons	Poverty Headcount	
				Point Estimate	Standard Error			Point Estimate	Standard Error			Point Estimate	Standard Error
3502030000	BUNGKAL	811	2,530	0.2736	0.1668	9,114	31,375	0.4177	0.0519	9,925	33,905	0.4070	0.0676
3502040000	SAMBIT	2,247	7,726	0.3463	0.1019	7,732	27,968	0.5188	0.0646	9,979	35,694	0.4814	0.0743
3502050000	SAWOO					14,356	56,330	0.6301	0.0581	14,356	56,330	0.6301	0.0581
3502060000	SOOKO					7,974	27,530	0.4633	0.0716	7,974	27,530	0.4633	0.0716
3502070000	PULUNG	1,124	4,065	0.4790	0.1852	11,739	41,355	0.4767	0.0568	12,863	45,420	0.4769	0.0775
3502080000	MLARAK	494	1,942	0.3496	0.1672	7,984	28,897	0.3682	0.0533	8,478	30,839	0.3670	0.0665
3502090000	SIMAN	6,873	25,224	0.4085	0.0620	3,495	12,682	0.3195	0.0680	10,368	37,906	0.3787	0.0641
3502100000	JETIS	3,152	11,632	0.3425	0.0864	4,638	17,195	0.2405	0.0537	7,790	28,827	0.2817	0.0688
3502110000	BALONG	2,255	8,182	0.3442	0.1101	9,238	33,451	0.4818	0.0668	11,493	41,633	0.4548	0.0772
3502120000	KAUMAN	6,844	24,296	0.3104	0.0675	5,093	17,605	0.3861	0.0637	11,937	41,901	0.3422	0.0659
3502130000	JAMBON	2,070	8,011	0.6550	0.1474	7,964	30,852	0.5975	0.0763	10,034	38,863	0.6093	0.0954
3502140000	BADEGAN					7,652	28,776	0.6364	0.0712	7,652	28,776	0.6364	0.0712
3502150000	SAMPUNG					10,416	36,638	0.5246	0.0555	10,416	36,638	0.5246	0.0555
3502160000	SUKOREJO	508	1,863	0.3927	0.1766	12,447	45,779	0.4777	0.0577	12,955	47,642	0.4744	0.0665
3502170000	PONOROGO	18,986	70,259	0.1505	0.0301					18,986	70,259	0.1505	0.0301
3502180000	BABADAN	5,713	21,536	0.2056	0.0736	10,026	36,137	0.3164	0.0548	15,739	57,673	0.2750	0.0625
3502190000	JENANGAN	3,363	11,604	0.3010	0.0903	11,103	37,631	0.3434	0.0526	14,466	49,235	0.3334	0.0635
3502200000	NGEBEL					4,984	18,597	0.5383	0.0646	4,984	18,597	0.5383	0.0646
3503010000	PANGGUL	1,656	5,608	0.3241	0.1582	16,613	64,277	0.7444	0.0656	18,269	69,885	0.7106	0.0773
3503020000	MUNJUNGAN					11,404	44,411	0.6609	0.0795	11,404	44,411	0.6609	0.0795
3503030000	WATULIMO	5,584	21,261	0.4550	0.1172	9,658	36,303	0.6505	0.0816	15,242	57,564	0.5783	0.0963
3503040000	KAMPAK	1,609	5,871	0.3334	0.1716	7,861	28,653	0.6913	0.0876	9,470	34,524	0.6305	0.1066
3503050000	DONGKO					15,355	58,557	0.8035	0.0752	15,355	58,557	0.8035	0.0752
3503060000	PULE					12,632	49,737	0.8028	0.0820	12,632	49,737	0.8028	0.0820
3503070000	KARANGAN	1,760	6,079	0.5335	0.1040	17,226	59,526	0.5629	0.0929	18,986	65,605	0.5602	0.0940
3503080000	GANDUSARI	3,783	13,722	0.3382	0.1217	9,285	32,537	0.4940	0.0940	13,068	46,259	0.4478	0.1030
3503090000	DURENAN	5,692	20,221	0.2877	0.0746	7,495	25,148	0.5428	0.0855	13,187	45,369	0.4291	0.0808
3503100000	POGALAN	2,307	7,588	0.1844	0.1081	11,215	38,612	0.4854	0.0876	13,522	46,200	0.4360	0.0913
3503110000	TRENGGALEK	13,118	49,081	0.2327	0.0460	2,763	9,858	0.7105	0.1099	15,881	58,939	0.3126	0.0615

Poverty Map of East Java  
Poverty Headcount

Level, Code	Name	Urban				Rural				Total			
		Number of Households	Number of Persons	Poverty Headcount		Number of Households	Number of Persons	Poverty Headcount		Number of Households	Number of Persons	Poverty Headcount	
				Point Estimate	Standard Error			Point Estimate	Standard Error			Point Estimate	Standard Error
3503120000	TUGU	2,476	9,285	0.3162	0.1247	9,658	34,593	0.6341	0.0882	12,134	43,878	0.5668	0.0970
3503130000	BENDUNGAN					6,523	24,571	0.8076	0.0691	6,523	24,571	0.8076	0.0691
3504010000	BESUKI	3,102	11,229	0.2871	0.1279	6,339	20,575	0.1766	0.0579	9,441	31,804	0.2156	0.0891
3504020000	BANDUNG	2,003	7,135	0.2410	0.0884	9,911	33,082	0.1994	0.0515	11,914	40,217	0.2068	0.0597
3504030000	PAKEL	1,420	4,878	0.2644	0.1325	11,637	39,163	0.1927	0.0469	13,057	44,041	0.2006	0.0624
3504040000	CAMPUR DARAT	6,174	23,323	0.2585	0.0745	6,928	25,386	0.1958	0.0658	13,102	48,709	0.2259	0.0701
3504050000	TANGGUNG GUNUNG					6,454	21,502	0.2343	0.0731	6,454	21,502	0.2343	0.0731
3504060000	KALIDAWIR	3,185	10,648	0.1937	0.0918	14,811	51,093	0.1931	0.0487	17,996	61,741	0.1932	0.0584
3504070000	PUCANG LABAN					6,340	21,212	0.2336	0.0693	6,340	21,212	0.2336	0.0693
3504080000	REJOTANGAN	3,925	14,436	0.3006	0.1164	14,052	51,001	0.1707	0.0510	17,977	65,437	0.1993	0.0708
3504090000	NGUNUT	13,646	51,532	0.2343	0.0528	4,479	16,309	0.1676	0.0538	18,125	67,841	0.2183	0.0530
3504100000	SUMBERGEMPOL	3,429	12,730	0.1855	0.0804	12,425	45,947	0.1725	0.0504	15,854	58,677	0.1753	0.0582
3504110000	BOYOLANGU	10,607	41,687	0.2257	0.0566	6,996	26,489	0.1542	0.0462	17,603	68,176	0.1980	0.0528
3504120000	TULUNGAGUNG	16,125	62,978	0.1024	0.0261					16,125	62,978	0.1024	0.0261
3504130000	KEDUNGGWARU	18,469	70,825	0.1815	0.0387	1,960	7,345	0.1220	0.0537	20,429	78,170	0.1759	0.0404
3504140000	NGANTRU	2,745	10,585	0.2871	0.0903	9,757	36,952	0.1287	0.0395	12,502	47,537	0.1640	0.0550
3504150000	KARANGREJO	648	2,379	0.2168	0.1416	9,894	35,470	0.1779	0.0537	10,542	37,849	0.1804	0.0629
3504160000	KAUMAN	10,259	36,763	0.2482	0.0588	3,063	10,813	0.2034	0.0807	13,322	47,576	0.2380	0.0644
3504170000	GONDANG	6,417	22,665	0.2094	0.0619	8,624	29,583	0.1542	0.0481	15,041	52,248	0.1781	0.0545
3504180000	PAGER WOJO					8,102	29,025	0.2319	0.0699	8,102	29,025	0.2319	0.0699
3504190000	SENDANG					12,282	41,462	0.2678	0.0674	12,282	41,462	0.2678	0.0674
3505010000	BAKUNG					7,590	26,014	0.4569	0.0692	7,590	26,014	0.4569	0.0692
3505020000	WONOTIRTO					10,135	34,455	0.5255	0.0824	10,135	34,455	0.5255	0.0824
3505030000	PANGGUNGREJO					11,903	40,657	0.4477	0.0712	11,903	40,657	0.4477	0.0712
3505040000	WATES	1,359	4,782	0.3193	0.1656	6,968	22,997	0.3735	0.0727	8,327	27,779	0.3642	0.0953
3505050000	BINANGUN					12,236	42,594	0.4278	0.0597	12,236	42,594	0.4278	0.0597
3505060000	SUTOJAYAN	3,943	14,795	0.2623	0.1109	8,200	29,890	0.2504	0.0552	12,143	44,685	0.2544	0.0782
3505070000	KADEMANGAN	2,496	9,512	0.2945	0.1214	13,979	50,474	0.4509	0.0515	16,475	59,986	0.4261	0.0676
3505080000	KANIGORO	7,995	30,581	0.2933	0.0906	7,784	29,855	0.3201	0.0664	15,779	60,436	0.3066	0.0796

Poverty Map of East Java  
Poverty Headcount

Level, Code	Name	Urban				Rural				Total			
		Number of Households	Number of Persons	Poverty Headcount		Number of Households	Number of Persons	Poverty Headcount		Number of Households	Number of Persons	Poverty Headcount	
				Point Estimate	Standard Error			Point Estimate	Standard Error			Point Estimate	Standard Error
3505090000	TALUN	4,002	14,677	0.3187	0.0925	11,061	41,300	0.3340	0.0536	15,063	55,977	0.3300	0.0661
3505100000	SELOPURO					10,151	38,019	0.3514	0.0616	10,151	38,019	0.3514	0.0616
3505110000	KESAMBEN	5,963	22,156	0.3585	0.0932	7,086	26,118	0.4029	0.0669	13,049	48,274	0.3825	0.0800
3505120000	SELOREJO	958	3,631	0.2830	0.1732	8,573	30,556	0.4152	0.0639	9,531	34,187	0.4012	0.0826
3505130000	DOKO					10,411	37,323	0.4584	0.0683	10,411	37,323	0.4584	0.0683
3505140000	WLINGI	8,915	32,882	0.3054	0.0656	4,460	16,262	0.5037	0.1103	13,375	49,144	0.3710	0.0831
3505150000	GANDUSARI					17,424	65,239	0.4553	0.0529	17,424	65,239	0.4553	0.0529
3505160000	GARUM	5,465	20,548	0.2992	0.0997	9,675	35,889	0.3897	0.0792	15,140	56,437	0.3567	0.0873
3505170000	NGLEGOK	5,102	19,447	0.3397	0.1095	11,728	43,388	0.3994	0.0645	16,830	62,835	0.3809	0.0812
3505180000	SANANKULON	4,727	18,459	0.3475	0.1024	7,765	29,149	0.2367	0.0529	12,492	47,608	0.2796	0.0760
3505190000	PONGGOK	6,023	23,059	0.4018	0.1002	16,862	65,059	0.4516	0.0616	22,885	88,118	0.4386	0.0737
3505200000	SRENGAT	6,954	25,425	0.2782	0.0602	8,456	30,948	0.2912	0.0651	15,410	56,373	0.2854	0.0630
3505210000	WONODADI	3,500	13,729	0.3861	0.1177	7,919	29,750	0.3559	0.0625	11,419	43,479	0.3654	0.0839
3505220000	UDANAWU					9,476	36,385	0.3399	0.0593	9,476	36,385	0.3399	0.0593
3506010000	MOJO					16,864	69,052	0.3618	0.0492	16,864	69,052	0.3618	0.0492
3506020000	SEMEN	4,702	20,086	0.4175	0.1023	6,805	25,357	0.4200	0.0717	11,507	45,443	0.4189	0.0866
3506030000	NGADILUWIH	15,617	61,051	0.2786	0.0502	1,623	6,501	0.1588	0.0796	17,240	67,552	0.2670	0.0538
3506040000	KRAS	4,999	19,097	0.3624	0.0807	8,710	33,230	0.2829	0.0502	13,709	52,327	0.3119	0.0631
3506050000	RINGINREJO	2,814	11,249	0.4082	0.1068	9,463	35,291	0.3417	0.0593	12,277	46,540	0.3578	0.0736
3506060000	KANDAT	3,203	11,863	0.2956	0.1258	10,723	39,959	0.2495	0.0527	13,926	51,822	0.2601	0.0759
3506070000	WATES	5,709	21,193	0.2458	0.0797	15,576	57,222	0.1993	0.0474	21,285	78,415	0.2119	0.0579
3506080000	NGANCAR					12,134	41,890	0.3045	0.0616	12,134	41,890	0.3045	0.0616
3506090000	PLOSOKLATEN	2,022	7,891	0.2841	0.1207	14,913	55,554	0.2654	0.0487	16,935	63,445	0.2677	0.0623
3506100000	GURAH	5,922	21,686	0.1685	0.0659	13,234	48,830	0.2386	0.0431	19,156	70,516	0.2170	0.0512
3506110000	PUNCU	1,660	6,466	0.6423	0.1833	12,731	47,805	0.2974	0.0781	14,391	54,271	0.3385	0.0969
3506120000	KEPUNG	9,047	34,664	0.4062	0.0981	11,475	42,723	0.3153	0.0731	20,522	77,387	0.3560	0.0852
3506130000	KANDANGAN	6,514	24,474	0.2914	0.0984	5,386	20,212	0.3300	0.0822	11,900	44,686	0.3088	0.0914
3506140000	PARE	22,776	90,809	0.2735	0.0574	14,547	56,806	0.2820	0.0636	37,323	147,615	0.2767	0.0599
3506150000	KUNJANG	2,433	8,724	0.2924	0.1151	6,995	24,049	0.2057	0.0503	9,428	32,773	0.2288	0.0734

Poverty Map of East Java  
Poverty Headcount

Level, Code	Name	Urban				Rural				Total			
		Number of Households	Number of Persons	Poverty Headcount		Number of Households	Number of Persons	Poverty Headcount		Number of Households	Number of Persons	Poverty Headcount	
				Point Estimate	Standard Error			Point Estimate	Standard Error			Point Estimate	Standard Error
3506160000	PLEMAHAN	1,749	6,253	0.2798	0.0899	12,538	45,302	0.3018	0.0553	14,287	51,555	0.2991	0.0606
3506170000	PURWOASRI	2,797	10,521	0.3326	0.1028	11,210	41,404	0.2719	0.0448	14,007	51,925	0.2842	0.0612
3506180000	PAPAR	4,784	17,709	0.2706	0.0754	7,544	28,611	0.2960	0.0606	12,328	46,320	0.2863	0.0666
3506190000	PAGU	3,105	12,098	0.3226	0.1011	17,166	63,322	0.2294	0.0399	20,271	75,420	0.2444	0.0545
3506200000	GAMPENGREJO	16,457	62,804	0.1946	0.0417	5,580	20,939	0.1847	0.0509	22,037	83,743	0.1921	0.0442
3506210000	BANYAKAN	4,052	15,281	0.2863	0.0978	10,430	37,704	0.2880	0.0811	14,482	52,985	0.2875	0.0863
3506220000	GROGOL	7,946	30,556	0.2780	0.0712	2,897	10,895	0.3546	0.1144	10,843	41,451	0.2982	0.0848
3506230000	TAROKAN	5,225	20,237	0.3997	0.1085	9,072	33,521	0.3544	0.0705	14,297	53,758	0.3715	0.0868
3507010000	DONOMULYO	3,130	11,893	0.4612	0.1731	14,845	52,926	0.3649	0.0799	17,975	64,819	0.3825	0.1035
3507020000	KALIPARE	3,182	11,797	0.3611	0.1759	12,993	48,459	0.3962	0.0646	16,175	60,256	0.3893	0.0970
3507030000	PAGAK					11,851	43,954	0.4966	0.0604	11,851	43,954	0.4966	0.0604
3507040000	BANTUR	3,196	10,996	0.2362	0.1406	15,117	54,209	0.3718	0.0676	18,313	65,205	0.3489	0.0844
3507050000	GEDANGAN					13,029	49,041	0.4303	0.0749	13,029	49,041	0.4303	0.0749
3507060000	SUMBERMANJING					24,205	86,953	0.3774	0.0478	24,205	86,953	0.3774	0.0478
3507070000	DAMPIT	5,697	22,403	0.2194	0.1475	24,140	91,950	0.4220	0.0573	29,837	114,353	0.3823	0.0831
3507080000	TIRTO YUDO					15,260	57,093	0.4663	0.0574	15,260	57,093	0.4663	0.0574
3507090000	AMPELGADING	1,426	5,059	0.2764	0.1498	12,253	46,588	0.5090	0.0614	13,679	51,647	0.4862	0.0748
3507100000	PONCOKUSUMO	4,573	17,641	0.4815	0.1040	17,864	70,492	0.5223	0.0550	22,437	88,133	0.5141	0.0677
3507110000	WAJAK					19,352	75,405	0.4274	0.0561	19,352	75,405	0.4274	0.0561
3507120000	TUREN	14,361	56,415	0.2539	0.0609	11,513	41,854	0.3111	0.0603	25,874	98,269	0.2783	0.0607
3507130000	PAGELARAN	2,615	9,472	0.3148	0.1254	8,328	32,008	0.3788	0.0715	10,943	41,480	0.3642	0.0868
3507140000	GONDANGLEGI	8,474	33,416	0.2601	0.0751	10,420	39,975	0.3428	0.0674	18,894	73,391	0.3051	0.0710
3507150000	BULULAWANG	5,299	21,188	0.4450	0.1105	10,523	39,653	0.3834	0.0758	15,822	60,841	0.4048	0.0894
3507160000	KEPANJEN	15,946	62,365	0.2366	0.0479	7,314	29,393	0.3432	0.0684	23,260	91,758	0.2708	0.0553
3507170000	SUMBER PUCUNG	12,117	46,145	0.2882	0.0659	1,525	5,468	0.3993	0.1907	13,642	51,613	0.2999	0.0880
3507180000	KROMENGAN	4,994	19,371	0.3132	0.1069	5,015	17,471	0.3192	0.0799	10,009	36,842	0.3160	0.0951
3507190000	WONOSARI					11,230	43,106	0.4763	0.0684	11,230	43,106	0.4763	0.0684
3507200000	NGAJUM					11,203	41,470	0.3634	0.0626	11,203	41,470	0.3634	0.0626
3507210000	WAGIR	8,533	36,669	0.2572	0.0828	6,906	29,983	0.4213	0.0827	15,439	66,652	0.3310	0.0828

Poverty Map of East Java  
Poverty Headcount

Level, Code	Name	Urban				Rural				Total			
		Number of Households	Number of Persons	Poverty Headcount		Number of Households	Number of Persons	Poverty Headcount		Number of Households	Number of Persons	Poverty Headcount	
				Point Estimate	Standard Error			Point Estimate	Standard Error			Point Estimate	Standard Error
3507220000	PAKISAJI	10,350	42,275	0.2775	0.0726	7,099	28,126	0.3006	0.0608	17,449	70,401	0.2867	0.0681
3507230000	TAJINAN	2,914	11,793	0.4606	0.1166	9,157	35,170	0.3939	0.0601	12,071	46,963	0.4106	0.0782
3507240000	TUMPANG	10,052	37,059	0.2676	0.0677	9,617	33,952	0.4475	0.0603	19,669	71,011	0.3536	0.0642
3507250000	PAKIS	17,940	69,577	0.2212	0.0606	8,819	34,356	0.4148	0.0622	26,759	103,933	0.2852	0.0611
3507260000	JABUNG	6,083	22,549	0.4297	0.0919	11,625	42,970	0.5398	0.0517	17,708	65,519	0.5019	0.0683
3507270000	LAWANG	18,264	73,876	0.2471	0.0481	4,152	15,686	0.5003	0.0988	22,416	89,562	0.2915	0.0602
3507280000	SINGOSARI	30,083	115,706	0.2338	0.0457	5,988	21,637	0.4301	0.0923	36,071	137,343	0.2647	0.0557
3507290000	KARANGPLOSO	4,026	15,702	0.2384	0.0869	12,558	44,807	0.3528	0.0787	16,584	60,509	0.3231	0.0809
3507300000	DAU	8,355	25,990	0.2773	0.0947	7,133	27,491	0.4030	0.0634	15,488	53,481	0.3419	0.0801
3507310000	PUJON	5,471	20,992	0.4313	0.1243	9,968	38,685	0.5629	0.0761	15,439	59,677	0.5166	0.0959
3507320000	NGANTANG	2,079	8,120	0.2817	0.1195	12,257	45,330	0.4654	0.0523	14,336	53,450	0.4375	0.0670
3507330000	KASEMBON	1,310	5,134	0.5398	0.2015	5,932	22,579	0.4515	0.0927	7,242	27,713	0.4679	0.1205
3507710000	BATU	19,215	76,849	0.2233	0.0511					19,215	76,849	0.2233	0.0511
3507720000	JUNREJO	3,985	15,405	0.2287	0.1159	6,350	23,897	0.2767	0.0634	10,335	39,302	0.2579	0.0878
3507730000	BUMIAJI	3,058	10,724	0.2647	0.1078	10,602	39,820	0.3605	0.0680	13,660	50,544	0.3402	0.0782
3508010000	TEMPURSARI	822	2,952	0.6220	0.1956	7,515	26,774	0.5040	0.0739	8,337	29,726	0.5157	0.0934
3508020000	PRONOJIWO					8,180	31,506	0.5184	0.0856	8,180	31,506	0.5184	0.0856
3508030000	CANDIPURO					16,428	60,412	0.4509	0.0631	16,428	60,412	0.4509	0.0631
3508040000	PASIRIAN	4,750	17,787	0.3833	0.1533	17,138	62,015	0.4474	0.0719	21,888	79,802	0.4331	0.0962
3508050000	TEMPEH	6,671	25,187	0.3712	0.1102	14,736	49,381	0.4032	0.0654	21,407	74,568	0.3924	0.0833
3508060000	LUMAJANG	18,593	71,308	0.1298	0.0352	10,370	35,007	0.3261	0.0607	28,963	106,315	0.1944	0.0452
3508070000	TEKUNG					8,461	30,913	0.4100	0.0658	8,461	30,913	0.4100	0.0658
3508080000	KUNIR	1,693	5,461	0.2723	0.1485	13,011	43,940	0.4451	0.0722	14,704	49,401	0.4260	0.0841
3508090000	YOSOWILANGUN	4,583	16,321	0.2944	0.0900	11,536	39,024	0.3947	0.0557	16,119	55,345	0.3651	0.0677
3508100000	ROWOKANGKUNG					9,636	33,417	0.4152	0.0752	9,636	33,417	0.4152	0.0752
3508110000	JATIROTO	7,198	26,910	0.3941	0.1382	4,226	15,400	0.4042	0.1174	11,424	42,310	0.3978	0.1310
3508120000	RANDUAGUNG					17,063	58,402	0.5188	0.0611	17,063	58,402	0.5188	0.0611
3508130000	SUKODONO	7,412	28,154	0.2892	0.0817	4,751	16,210	0.4240	0.0804	12,163	44,364	0.3384	0.0812
3508140000	PADANG					9,963	32,876	0.4273	0.0717	9,963	32,876	0.4273	0.0717



Poverty Map of East Java  
Poverty Headcount

Level, Code	Name	Urban				Rural				Total			
		Number of Households	Number of Persons	Poverty Headcount		Number of Households	Number of Persons	Poverty Headcount		Number of Households	Number of Persons	Poverty Headcount	
				Point Estimate	Standard Error			Point Estimate	Standard Error			Point Estimate	Standard Error
3508150000	PASRUJAMBE					9,401	33,527	0.5114	0.0744	9,401	33,527	0.5114	0.0744
3508160000	SENDURO	1,498	5,751	0.2124	0.1349	10,543	38,240	0.5432	0.0591	12,041	43,991	0.4999	0.0736
3508170000	GICIALIT					6,245	23,328	0.5109	0.0746	6,245	23,328	0.5109	0.0746
3508180000	KEDUNGJAJANG					11,146	38,896	0.3985	0.0463	11,146	38,896	0.3985	0.0463
3508190000	KLAKAH	3,641	14,428	0.1969	0.0782	9,455	34,735	0.5360	0.0649	13,096	49,163	0.4365	0.0691
3508200000	RANUYOSO					11,581	42,689	0.6230	0.0611	11,581	42,689	0.6230	0.0611
3509010000	KENCONG	10,570	37,383	0.3114	0.1261	7,798	26,346	0.3086	0.0982	18,368	63,729	0.3102	0.1154
3509020000	GUMUK MAS	3,883	13,159	0.3835	0.1994	17,866	63,217	0.4161	0.0796	21,749	76,376	0.4105	0.1100
3509030000	PUGER	13,040	48,305	0.3622	0.0877	16,107	58,012	0.4161	0.0643	29,147	106,317	0.3916	0.0759
3509040000	WULUHAN	12,102	44,483	0.3279	0.0998	17,897	65,902	0.5339	0.0863	29,999	110,385	0.4509	0.0919
3509050000	AMBULU	25,018	90,275	0.3265	0.0723					25,018	90,275	0.3265	0.0723
3509060000	TEMPUREJO	13,160	45,834	0.4446	0.0901	6,471	21,486	0.4964	0.1234	19,631	67,320	0.4612	0.1019
3509070000	SILO	2,742	8,267	0.2953	0.1717	26,685	86,259	0.4554	0.0687	29,427	94,526	0.4414	0.0830
3509080000	MAYANG					14,108	43,810	0.5200	0.0714	14,108	43,810	0.5200	0.0714
3509090000	MUMBULSARI					17,318	56,114	0.4654	0.0790	17,318	56,114	0.4654	0.0790
3509100000	JENGGAWAH	4,287	14,453	0.3630	0.1712	16,930	55,169	0.4622	0.0687	21,217	69,622	0.4416	0.0991
3509110000	AJUNG	3,171	10,697	0.4275	0.1889	17,165	57,420	0.5368	0.0758	20,336	68,117	0.5197	0.1022
3509120000	RAMBIPUJI	4,967	18,484	0.2662	0.1096	16,337	56,001	0.4727	0.0898	21,304	74,485	0.4215	0.0951
3509130000	BALUNG	12,610	43,651	0.2275	0.0837	8,668	30,240	0.4030	0.0778	21,278	73,891	0.2993	0.0813
3509140000	UMBULSARI					16,902	58,086	0.3968	0.0693	16,902	58,086	0.3968	0.0693
3509150000	SEMBORO	6,338	23,197	0.2650	0.1123	5,456	18,745	0.5150	0.0983	11,794	41,942	0.3767	0.1063
3509160000	JOMBANG	3,450	12,018	0.1633	0.1157	10,774	37,459	0.3931	0.0863	14,224	49,477	0.3373	0.0943
3509170000	SUMBER BARU	3,656	12,261	0.3885	0.1799	23,241	83,716	0.5480	0.0653	26,897	95,977	0.5276	0.0886
3509180000	TANGGUL	8,367	28,390	0.3660	0.1018	14,447	50,139	0.4312	0.0773	22,814	78,529	0.4076	0.0869
3509190000	BANGSALSARI	5,571	19,847	0.3106	0.1120	24,702	84,731	0.5195	0.0600	30,273	104,578	0.4799	0.0728
3509200000	PANTI					16,939	55,129	0.4899	0.0697	16,939	55,129	0.4899	0.0697
3509210000	SUKORAMBI	2,097	6,867	0.2656	0.1627	8,310	28,049	0.5477	0.0813	10,407	34,916	0.4922	0.1026
3509220000	ARJASA					13,443	40,046	0.4273	0.0764	13,443	40,046	0.4273	0.0764
3509230000	PAKUSARI	1,534	4,983	0.2239	0.1398	11,281	34,016	0.4768	0.0768	12,815	38,999	0.4445	0.0874

Poverty Map of East Java  
Poverty Headcount

Level, Code	Name	Urban				Rural				Total			
		Number of Households	Number of Persons	Poverty Headcount		Number of Households	Number of Persons	Poverty Headcount		Number of Households	Number of Persons	Poverty Headcount	
				Point Estimate	Standard Error			Point Estimate	Standard Error			Point Estimate	Standard Error
3509240000	KALISAT	3,204	10,785	0.3345	0.1500	18,131	57,083	0.4974	0.0570	21,335	67,868	0.4715	0.0794
3509250000	LEDOKOMBO					19,025	58,227	0.5586	0.0574	19,025	58,227	0.5586	0.0574
3509260000	SUMBERJAMBE					18,218	55,072	0.6228	0.0577	18,218	55,072	0.6228	0.0577
3509270000	SUKOWONO	2,949	9,759	0.2240	0.1619	14,165	45,667	0.5487	0.0582	17,114	55,426	0.4916	0.0861
3509280000	JELBUK					4,159	12,373	0.5664	0.1011	4,159	12,373	0.5664	0.1011
3510010000	PESANGGARAN					26,282	90,149	0.2383	0.0599	26,282	90,149	0.2383	0.0599
3510020000	BANGOREJO					15,818	57,849	0.2491	0.0745	15,818	57,849	0.2491	0.0745
3510030000	PURWOHARJO	10,408	35,571	0.2965	0.0918	8,024	27,655	0.1803	0.0777	18,432	63,226	0.2457	0.0859
3510040000	TEGALDLIMO	2,364	8,284	0.3682	0.1888	14,643	51,106	0.2404	0.0885	17,007	59,390	0.2582	0.1082
3510050000	MUNCAR	23,314	84,943	0.2453	0.0700	10,404	36,633	0.1815	0.0695	33,718	121,576	0.2261	0.0699
3510060000	CLURING	6,245	21,961	0.3309	0.1172	12,878	45,533	0.2418	0.0788	19,123	67,494	0.2708	0.0930
3510070000	GAMBIAN	5,649	21,044	0.3304	0.1225	21,881	77,104	0.2796	0.0820	27,530	98,148	0.2905	0.0922
3510080000	GLENMORE	8,125	27,306	0.3210	0.1155	11,527	39,275	0.2105	0.0682	19,652	66,581	0.2558	0.0906
3510090000	KALIBARU	9,172	32,198	0.3398	0.0995	7,457	25,499	0.3014	0.0984	16,629	57,697	0.3228	0.0991
3510100000	GENTENG	12,938	50,598	0.2626	0.0807	8,279	29,092	0.2171	0.0966	21,217	79,690	0.2460	0.0868
3510110000	SRONO	7,230	24,757	0.2864	0.1323	17,774	59,200	0.2141	0.0738	25,004	83,957	0.2354	0.0949
3510120000	ROGOJAMPI	7,141	25,299	0.1948	0.0686	20,213	63,126	0.2035	0.0570	27,354	88,425	0.2010	0.0606
3510130000	KABAT					20,557	63,210	0.2297	0.0579	20,557	63,210	0.2297	0.0579
3510140000	SINGOJURUH	5,329	17,881	0.3494	0.0999	8,404	27,943	0.2561	0.0782	13,733	45,824	0.2925	0.0873
3510150000	SEMPU	9,566	33,031	0.3155	0.1194	10,771	36,449	0.2338	0.0946	20,337	69,480	0.2726	0.1071
3510160000	SONGGON	2,346	7,523	0.3754	0.2077	12,915	42,104	0.2766	0.0746	15,261	49,627	0.2916	0.1061
3510170000	GLAGAH	3,755	11,499	0.2989	0.1036	15,852	47,104	0.3173	0.0701	19,607	58,603	0.3137	0.0778
3510180000	BANYUWANGI	27,918	101,636	0.1634	0.0350					27,918	101,636	0.1634	0.0350
3510190000	GIRI	4,538	14,597	0.2626	0.0879	4,114	11,950	0.2590	0.1063	8,652	26,547	0.2609	0.0966
3510200000	KALIPURO	4,515	14,825	0.2143	0.1281	15,840	49,567	0.2602	0.0910	20,355	64,392	0.2496	0.1008
3510210000	WONGSOREJO	4,793	16,820	0.3934	0.1362	16,063	51,430	0.2682	0.0670	20,856	68,250	0.2990	0.0892
3511010000	MAESAN	4,344	14,094	0.4319	0.1121	9,035	27,430	0.5731	0.0840	13,379	41,524	0.5252	0.0945
3511020000	GRUJUGAN	2,509	8,116	0.4007	0.1454	9,654	29,602	0.5297	0.0637	12,163	37,718	0.5020	0.0879
3511030000	TAMANAN	1,884	6,262	0.3162	0.1683	15,419	46,872	0.5774	0.0530	17,303	53,134	0.5466	0.0763

Poverty Map of East Java  
Poverty Headcount

Level, Code	Name	Urban				Rural				Total			
		Number of Households	Number of Persons	Poverty Headcount		Number of Households	Number of Persons	Poverty Headcount		Number of Households	Number of Persons	Poverty Headcount	
				Point Estimate	Standard Error			Point Estimate	Standard Error			Point Estimate	Standard Error
3511040000	PUJER	1,370	4,006	0.5142	0.2030	12,095	34,813	0.5708	0.0630	13,465	38,819	0.5649	0.0884
3511050000	TLOGOSARI					14,229	41,609	0.6247	0.0643	14,229	41,609	0.6247	0.0643
3511060000	SUKOSARI					15,881	45,170	0.4865	0.0712	15,881	45,170	0.4865	0.0712
3511070000	TAPEN	950	3,062	0.3715	0.1643	10,465	29,005	0.3629	0.0669	11,415	32,067	0.3637	0.0814
3511080000	WONOSARI	2,320	6,800	0.3509	0.1412	10,339	29,297	0.5223	0.0782	12,659	36,097	0.4900	0.0934
3511090000	TENGGARANG	4,687	16,069	0.3255	0.1081	6,672	20,073	0.4737	0.0693	11,359	36,142	0.4078	0.0887
3511100000	BONDOWOSO	17,582	63,434	0.1775	0.0300	1,148	3,760	0.4136	0.1764	18,730	67,194	0.1907	0.0509
3511110000	CURAHdami	1,959	6,090	0.3287	0.1329	12,597	37,776	0.5654	0.0482	14,556	43,866	0.5326	0.0667
3511120000	WRINGIN					6,748	20,672	0.6362	0.0752	6,748	20,672	0.6362	0.0752
3511130000	PAKEM					6,667	18,652	0.4986	0.0739	6,667	18,652	0.4986	0.0739
3511140000	TEGALAMPEL	5,244	15,490	0.3562	0.0947	7,573	21,117	0.5544	0.0760	12,817	36,607	0.4705	0.0844
3511150000	KLABANG					15,968	45,965	0.4770	0.0553	15,968	45,965	0.4770	0.0553
3511160000	PRAJEKAN	2,371	7,793	0.1839	0.0988	9,676	26,119	0.4777	0.0806	12,047	33,912	0.4101	0.0851
3511170000	CERME					14,278	40,346	0.4628	0.0654	14,278	40,346	0.4628	0.0654
3512010000	SUMBERMALANG					8,950	25,977	0.4797	0.0710	8,950	25,977	0.4797	0.0710
3512020000	JATIBANTENG					6,713	21,110	0.4305	0.0801	6,713	21,110	0.4305	0.0801
3512030000	BANYUGLUGUR	2,286	7,608	0.4792	0.1711	4,116	12,596	0.4443	0.0859	6,402	20,204	0.4575	0.1250
3512040000	BESUKI	8,346	27,184	0.2712	0.0885	9,448	27,770	0.3270	0.0815	17,794	54,954	0.2994	0.0850
3512050000	SUBOH	2,703	8,641	0.2866	0.1307	5,114	15,678	0.3573	0.0778	7,817	24,319	0.3322	0.0999
3512060000	MLANDINGAN	1,011	2,831	0.4595	0.2085	6,650	18,669	0.3052	0.0834	7,661	21,500	0.3255	0.1085
3512070000	BUNGATAN					6,583	18,938	0.2884	0.0695	6,583	18,938	0.2884	0.0695
3512080000	KENDIT	3,715	10,754	0.3454	0.1301	6,104	16,447	0.3360	0.0940	9,819	27,201	0.3397	0.1097
3512090000	PANARUKAN	12,266	38,360	0.2188	0.0637	3,266	9,211	0.2008	0.1026	15,532	47,571	0.2153	0.0729
3512100000	SITUBONDO	10,535	36,326	0.1180	0.0452	2,408	7,736	0.2613	0.1211	12,943	44,062	0.1431	0.0652
3512110000	MANGARAN	6,227	16,615	0.2895	0.1277	4,798	13,228	0.2690	0.1182	11,025	29,843	0.2804	0.1236
3512120000	PANJI	13,079	41,404	0.1258	0.0505	6,573	17,796	0.3131	0.0754	19,652	59,200	0.1821	0.0591
3512130000	KAPONGAN	1,436	4,356	0.2066	0.1442	10,371	29,337	0.2843	0.0653	11,807	33,693	0.2743	0.0800
3512140000	ARJASA					13,182	37,807	0.3330	0.0772	13,182	37,807	0.3330	0.0772
3512150000	JANGKAR	2,727	7,909	0.3232	0.1826	9,924	26,715	0.3178	0.0971	12,651	34,624	0.3190	0.1220

Poverty Map of East Java  
Poverty Headcount

Level, Code	Name	Urban				Rural				Total			
		Number of Households	Number of Persons	Poverty Headcount		Number of Households	Number of Persons	Poverty Headcount		Number of Households	Number of Persons	Poverty Headcount	
				Point Estimate	Standard Error			Point Estimate	Standard Error			Point Estimate	Standard Error
3512160000	ASEMBAGUS	7,840	23,963	0.2187	0.0652	7,702	21,625	0.3294	0.0707	15,542	45,588	0.2712	0.0679
3512170000	BANYUPUTIH					13,684	41,024	0.2446	0.0826	13,684	41,024	0.2446	0.0826
3513010000	SUKAPURA	975	3,664	0.3282	0.1390	4,207	15,505	0.3287	0.0687	5,182	19,169	0.3286	0.0866
3513020000	SUMBER					6,620	24,440	0.4741	0.0707	6,620	24,440	0.4741	0.0707
3513030000	KURIPAN					7,858	28,106	0.5675	0.0753	7,858	28,106	0.5675	0.0753
3513040000	BANTARAN	926	3,868	0.4514	0.1697	8,939	34,512	0.4570	0.0772	9,865	38,380	0.4564	0.0909
3513050000	LECES	6,921	25,640	0.2530	0.0903	6,454	23,328	0.3985	0.0878	13,375	48,968	0.3223	0.0891
3513060000	TEGAL SIWALAN					9,610	32,552	0.4103	0.0604	9,610	32,552	0.4103	0.0604
3513070000	BANYU ANYAR	4,478	14,717	0.3713	0.0903	9,819	32,927	0.3628	0.0699	14,297	47,644	0.3654	0.0768
3513080000	TIRIS					16,169	58,763	0.5526	0.0520	16,169	58,763	0.5526	0.0520
3513090000	KRUCIL					11,724	46,605	0.5779	0.0616	11,724	46,605	0.5779	0.0616
3513100000	GADING	1,867	6,354	0.3698	0.1632	11,572	37,953	0.4324	0.0464	13,439	44,307	0.4235	0.0753
3513110000	PAKUNIRAN					12,799	40,156	0.4081	0.0576	12,799	40,156	0.4081	0.0576
3513120000	KOTA ANYAR	2,886	8,770	0.3972	0.1417	7,951	24,342	0.3677	0.0667	10,837	33,112	0.3755	0.0927
3513130000	PAITON	8,584	28,747	0.3157	0.0662	9,004	28,838	0.2904	0.0552	17,588	57,585	0.3030	0.0609
3513140000	BESUK	8,968	28,551	0.4124	0.0791	4,223	13,664	0.3789	0.0947	13,191	42,215	0.4015	0.0845
3513150000	KRAKSAAN	12,869	46,380	0.3638	0.0516	2,977	9,590	0.3947	0.0958	15,846	55,970	0.3691	0.0615
3513160000	KREJENGAN	1,419	5,246	0.4786	0.1105	9,022	29,557	0.4109	0.0620	10,441	34,803	0.4211	0.0715
3513170000	PAJARAKAN	5,530	19,353	0.3695	0.0669	2,888	9,884	0.2857	0.0703	8,418	29,237	0.3412	0.0681
3513180000	MARON	7,243	25,037	0.4121	0.0825	9,849	31,941	0.3330	0.0631	17,092	56,978	0.3678	0.0723
3513190000	GENDING	3,447	11,933	0.3075	0.1133	6,841	23,251	0.2654	0.0623	10,288	35,184	0.2797	0.0832
3513200000	DRINGU	7,389	28,471	0.3212	0.0652	4,881	17,272	0.3723	0.0931	12,270	45,743	0.3405	0.0769
3513210000	WONOMERTO	667	2,256	0.3681	0.1979	9,714	33,043	0.4089	0.0743	10,381	35,299	0.4063	0.0876
3513220000	LUMBANG					7,924	28,807	0.4315	0.0679	7,924	28,807	0.4315	0.0679
3513230000	TONGAS	2,504	9,496	0.4553	0.1232	13,577	48,414	0.3916	0.0650	16,081	57,910	0.4021	0.0776
3513240000	SUMBER ASIH					14,956	52,623	0.3131	0.0643	14,956	52,623	0.3131	0.0643
3514010000	PURWODADI	3,726	14,492	0.2455	0.0953	12,145	44,846	0.3187	0.0613	15,871	59,338	0.3008	0.0711
3514020000	TUTUR	1,422	5,546	0.1787	0.1401	11,907	43,543	0.3266	0.0568	13,329	49,089	0.3098	0.0713
3514030000	PUSPO					6,565	25,343	0.4307	0.0790	6,565	25,343	0.4307	0.0790

Poverty Map of East Java  
Poverty Headcount

Level, Code	Name	Urban				Rural				Total			
		Number of Households	Number of Persons	Poverty Headcount		Number of Households	Number of Persons	Poverty Headcount		Number of Households	Number of Persons	Poverty Headcount	
				Point Estimate	Standard Error			Point Estimate	Standard Error			Point Estimate	Standard Error
3514040000	TOSARI	846	3,176	0.2629	0.1774	3,495	14,231	0.3580	0.0807	4,341	17,407	0.3407	0.1052
3514050000	LUMBANG					8,718	31,236	0.4031	0.0620	8,718	31,236	0.4031	0.0620
3514060000	PASREPAN	1,337	5,004	0.2826	0.1531	12,121	41,356	0.5486	0.0623	13,458	46,360	0.5199	0.0774
3514070000	KEJAYAN	2,333	9,130	0.3080	0.0949	14,014	46,161	0.3739	0.0462	16,347	55,291	0.3630	0.0572
3514080000	WONOREJO	2,087	7,755	0.2024	0.0928	12,534	43,317	0.4643	0.0529	14,621	51,072	0.4245	0.0607
3514090000	PURWOSARI	4,168	15,701	0.2206	0.0913	14,476	52,727	0.2780	0.0528	18,644	68,428	0.2648	0.0637
3514100000	PRIGEN	9,855	37,450	0.2080	0.0680	10,325	37,898	0.3170	0.0763	20,180	75,348	0.2628	0.0723
3514110000	SUKOREJO	8,288	31,256	0.2521	0.0631	11,500	39,890	0.3226	0.0603	19,788	71,146	0.2917	0.0615
3514120000	PANDAAN	20,734	74,214	0.1822	0.0380	4,377	15,383	0.2785	0.0762	25,111	89,597	0.1987	0.0468
3514130000	GEMPOL	8,958	34,648	0.1297	0.0569	18,141	69,421	0.1925	0.0440	27,099	104,069	0.1716	0.0487
3514140000	BEJI	8,022	29,901	0.2216	0.0712	10,876	39,907	0.1989	0.0574	18,898	69,808	0.2086	0.0637
3514150000	BANGIL	18,784	76,640	0.1659	0.0358					18,784	76,640	0.1659	0.0358
3514160000	REMBANG	1,228	4,765	0.4443	0.1976	14,206	47,952	0.4342	0.0574	15,434	52,717	0.4351	0.0808
3514170000	KRATON	6,123	24,818	0.4744	0.0796	13,017	48,269	0.4187	0.0493	19,140	73,087	0.4376	0.0613
3514180000	POHJENTREK	3,454	13,611	0.2845	0.0768	3,194	11,775	0.5041	0.0953	6,648	25,386	0.3863	0.0859
3514190000	GONDANG WETAN	7,030	26,591	0.3313	0.0587	4,394	16,823	0.4374	0.0810	11,424	43,414	0.3724	0.0682
3514200000	REJOSO	1,812	7,181	0.2815	0.1212	8032	30907	0.34372	0.06811	9,844	38,088	0.3320	0.0808
3514210000	WINONGAN	2,169	8,082	0.3899	0.0911	8489	30087	0.42718	0.06382	10,658	38,169	0.4193	0.0705
3514220000	GRATI	13,214	49,318	0.3202	0.0553	5465	19235	0.45315	0.10384	18,679	68,553	0.3575	0.0723
3514230000	LEKOK	3,415	13,094	0.5642	0.1509	12568	48316	0.52780	0.06803	15,983	61,410	0.5356	0.0922
3514240000	NGULING	2,615	10,073	0.2780	0.1086	12866	43501	0.37476	0.05859	15,481	53,574	0.3566	0.0708
3515010000	TARIK	5,074	19,076	0.2412	0.0632	9,131	34,537	0.1890	0.0489	14,205	53,613	0.2076	0.0544
3515020000	PRAMBON	12,410	47,035	0.2542	0.0502	3,733	13,836	0.2042	0.0761	16,143	60,871	0.2428	0.0571
3515030000	KREMBUNG	10,187	41,054	0.2943	0.0551	2,990	11,925	0.1721	0.0629	13,177	52,979	0.2668	0.0569
3515040000	PORONG	13,668	55,293	0.2131	0.0489	3,003	13,057	0.2692	0.0958	16,671	68,350	0.2238	0.0607
3515050000	JABON	5,659	23,393	0.3709	0.0852	5,989	23,956	0.2720	0.0696	11,648	47,349	0.3209	0.0777
3515060000	TANGGULANGIN	15,446	64,320	0.2351	0.0495	1,582	6,350	0.1890	0.0948	17,028	70,670	0.2310	0.0551
3515070000	CANDI	22,467	87,845	0.1762	0.0375	1,265	4,691	0.1919	0.0934	23,732	92,536	0.1770	0.0422
3515080000	TULANGAN	15,980	61,831	0.1930	0.0383	1,367	5,338	0.1779	0.0977	17,347	67,169	0.1918	0.0459

Poverty Map of East Java  
Poverty Headcount

Level, Code	Name	Urban				Rural				Total			
		Number of Households	Number of Persons	Poverty Headcount		Number of Households	Number of Persons	Poverty Headcount		Number of Households	Number of Persons	Poverty Headcount	
				Point Estimate	Standard Error			Point Estimate	Standard Error			Point Estimate	Standard Error
3515090000	WONOAYU	7,170	25,811	0.2031	0.0568	9,095	35,789	0.2022	0.0541	16,265	61,600	0.2025	0.0552
3515100000	SUKODONO	10,441	40,437	0.1455	0.0416	6,530	25,863	0.1651	0.0478	16,971	66,300	0.1532	0.0441
3515110000	SIDOARJO	37,301	145,858	0.0919	0.0193					37,301	145,858	0.0919	0.0193
3515120000	BUDURAN	14,733	50,993	0.0931	0.0329	3,608	13,668	0.1547	0.0540	18,341	64,661	0.1061	0.0383
3515130000	SEDATI	15,406	56,577	0.0858	0.0314	2,844	10,435	0.1934	0.0659	18,250	67,012	0.1025	0.0388
3515140000	WARU	60,192	206,399	0.0614	0.0172	502	1,950	0.1568	0.1151	60,694	208,349	0.0623	0.0204
3515150000	GEDANGAN	33,655	105,614	0.0594	0.0204					33,655	105,614	0.0594	0.0204
3515160000	TAMAN	47,471	175,670	0.0992	0.0216					47,471	175,670	0.0992	0.0216
3515170000	KRIAN	22,998	81,508	0.1287	0.0300	2,063	6,827	0.1043	0.0636	25,061	88,335	0.1268	0.0338
3515180000	BALONG BENDO	10,767	42,078	0.2547	0.0561	3,989	15,058	0.2016	0.0596	14,756	57,136	0.2407	0.0570
3516010000	JATIREJO	1,399	4,862	0.1550	0.0794	8,922	31,305	0.3660	0.0559	10,321	36,167	0.3376	0.0596
3516020000	GONDANG	2,160	8,120	0.2247	0.0794	7,890	28,139	0.3667	0.0657	10,050	36,259	0.3349	0.0690
3516030000	PACET	4,945	17,242	0.2674	0.0699	9,137	31,247	0.3513	0.0524	14,082	48,489	0.3215	0.0592
3516040000	TRAWAS	3,633	13,641	0.2468	0.0947	3,553	12,592	0.3408	0.0720	7,186	26,233	0.2919	0.0846
3516050000	NGORO	10,518	39,470	0.2407	0.0583	7,866	28,317	0.3588	0.0675	18,384	67,787	0.2900	0.0623
3516060000	PUNGGING	2,860	10,947	0.2045	0.1248	14,494	51,572	0.2354	0.0469	17,354	62,519	0.2300	0.0674
3516070000	KUTOREJO	1,761	6,629	0.2048	0.1073	11,961	44,956	0.2883	0.0506	13,722	51,585	0.2776	0.0609
3516080000	MOJOSARI	14,212	56,099	0.2038	0.0442	2,241	8,862	0.2541	0.0988	16,453	64,961	0.2107	0.0549
3516090000	BANGSAL	9,220	34,601	0.2499	0.0529	6,038	22,296	0.2539	0.0605	15,258	56,897	0.2515	0.0560
3516100000	DLANGGU	877	3,154	0.1675	0.1121	11,333	41,069	0.3476	0.0571	12,210	44,223	0.3347	0.0627
3516110000	PURI	12,199	48,390	0.2913	0.0561	9,004	34,649	0.2970	0.0590	21,203	83,039	0.2937	0.0573
3516120000	TROWULAN	5,108	18,965	0.3520	0.0963	10,828	40,636	0.3145	0.0632	15,936	59,601	0.3264	0.0753
3516130000	SOOKO	11,880	47,937	0.2137	0.0409	2,451	9,878	0.3273	0.0959	14,331	57,815	0.2331	0.0544
3516140000	GEDEK	8,124	31,912	0.2307	0.0548	4,548	16,803	0.2545	0.0653	12,672	48,715	0.2389	0.0586
3516150000	KEMLAGI	1,503	5,903	0.4423	0.1212	11,278	41,830	0.3436	0.0484	12,781	47,733	0.3558	0.0622
3516160000	JETIS	7,191	27,661	0.2315	0.0571	10,708	40,172	0.3361	0.0613	17,899	67,833	0.2934	0.0596
3516170000	DAWAR BLANDONG	551	2,006	0.3123	0.2232	11,692	42,345	0.2817	0.0532	12,243	44,351	0.2831	0.0704
3517010000	BANDAR KEDUNG MULY	4,911	18,857	0.3217	0.0827	5,696	22,502	0.2573	0.0624	10,607	41,359	0.2867	0.0724
3517020000	PERAK	5,396	23,722	0.3598	0.0948	5,913	23,300	0.2050	0.0579	11,309	47,022	0.2831	0.0787

Poverty Map of East Java  
Poverty Headcount

Level, Code	Name	Urban				Rural				Total			
		Number of Households	Number of Persons	Poverty Headcount		Number of Households	Number of Persons	Poverty Headcount		Number of Households	Number of Persons	Poverty Headcount	
				Point Estimate	Standard Error			Point Estimate	Standard Error			Point Estimate	Standard Error
3517030000	GUDO	5,808	21,700	0.2726	0.0613	7,327	26,832	0.2177	0.0581	13,135	48,532	0.2422	0.0596
3517040000	DIWEK	22,358	89,157	0.2901	0.0486					22,358	89,157	0.2901	0.0486
3517050000	NGORO	7,024	27,771	0.2920	0.0830	9,732	37,431	0.2421	0.0597	16,756	65,202	0.2634	0.0706
3517060000	MOJOWARNO	15,761	59,898	0.3552	0.0572	5,494	20,264	0.3060	0.0806	21,255	80,162	0.3428	0.0640
3517070000	BARENG	1,215	4,195	0.5125	0.1922	11,679	43,034	0.3998	0.0624	12,894	47,229	0.4098	0.0826
3517080000	WONOSALAM					7,827	28,391	0.3888	0.0681	7,827	28,391	0.3888	0.0681
3517090000	MOJOAGUNG	11,837	47,004	0.2842	0.0466	5,148	19,909	0.2642	0.0842	16,985	66,913	0.2782	0.0603
3517100000	SUMOBITO	8,506	32,147	0.3041	0.0657	10,449	38,275	0.2358	0.0505	18,955	70,422	0.2670	0.0579
3517110000	JOGO ROTO	13,133	55,325	0.3532	0.0746					13,133	55,325	0.3532	0.0746
3517120000	PETERONGAN	7,082	28,457	0.2348	0.0681	7,953	28,961	0.2182	0.0616	15,035	57,418	0.2264	0.0649
3517130000	JOMBANG	31,063	118,388	0.1518	0.0297	618	2,345	0.1703	0.1262	31,681	120,733	0.1522	0.0342
3517140000	MEGALUH	3,004	10,781	0.3420	0.0901	6,619	24,050	0.2458	0.0542	9,623	34,831	0.2756	0.0674
3517150000	TEMBELANG	4,768	18,119	0.3520	0.0782	7,747	28,636	0.2515	0.0543	12,515	46,755	0.2905	0.0646
3517160000	KESAMBEN					15,642	57,155	0.2593	0.0495	15,642	57,155	0.2593	0.0495
3517170000	KUDU	6,922	23,711	0.3560	0.0553	6,833	23,900	0.3177	0.0743	13,755	47,611	0.3368	0.0656
3517180000	PLOSO	5,086	20,282	0.3843	0.0765	4,829	16,835	0.3213	0.0611	9,915	37,117	0.3557	0.0700
3517190000	KABUH	1,030	3,315	0.3860	0.1990	10,616	34,677	0.2994	0.0601	11,646	37,992	0.3070	0.0822
3517200000	PLANDAAN					10,116	34,861	0.3350	0.0629	10,116	34,861	0.3350	0.0629
3518010000	SAWAHAN	1,275	4,647	0.4128	0.1890	8,539	29,860	0.3686	0.1195	9,814	34,507	0.3746	0.1310
3518020000	NGETOS					9,053	32,906	0.3908	0.1013	9,053	32,906	0.3908	0.1013
3518030000	BERBEK	5,232	19,480	0.3213	0.0837	8,918	32,428	0.2848	0.0863	14,150	51,908	0.2985	0.0853
3518040000	LOCERET	5,142	19,438	0.2458	0.0707	12,193	46,689	0.3046	0.0832	17,335	66,127	0.2873	0.0797
3518050000	PACE	2,926	11,431	0.4008	0.1036	12,462	46,523	0.2621	0.0714	15,388	57,954	0.2895	0.0788
3518060000	TANJUNGANOM	13,459	51,020	0.3270	0.0717	13,967	50,391	0.1982	0.0704	27,426	101,411	0.2630	0.0710
3518070000	PRAMBON	2,751	10,404	0.3363	0.1253	14,596	54,450	0.1885	0.0577	17,347	64,854	0.2122	0.0729
3518080000	NGRONGGOT	2,143	8,544	0.3941	0.1625	15,499	61,749	0.2190	0.0669	17,642	70,293	0.2403	0.0845
3518090000	KERTOSONO	11,975	46,140	0.1951	0.0462	1,237	4,765	0.1835	0.1083	13,212	50,905	0.1941	0.0551
3518100000	PATIANROWO	3,569	13,594	0.3881	0.0903	6,373	25,420	0.3161	0.1022	9,942	39,014	0.3412	0.0982
3518110000	BARON	2,274	8,885	0.3074	0.1268	9,393	36,934	0.2529	0.0756	11,667	45,819	0.2635	0.0879

Poverty Map of East Java  
Poverty Headcount

Level, Code	Name	Urban				Rural				Total			
		Number of Households	Number of Persons	Poverty Headcount		Number of Households	Number of Persons	Poverty Headcount		Number of Households	Number of Persons	Poverty Headcount	
				Point Estimate	Standard Error			Point Estimate	Standard Error			Point Estimate	Standard Error
3518120000	GONDANG	1,235	4,246	0.4010	0.1780	12,064	44,467	0.3616	0.0998	13,299	48,713	0.3650	0.1089
3518130000	SUKOMORO	1,565	5,884	0.4801	0.1193	8,929	32,420	0.2734	0.0893	10,494	38,304	0.3052	0.0945
3518140000	NGANJUK	15,658	60,472	0.1825	0.0395	402	1,476	0.1383	0.1241	16,060	61,948	0.1815	0.0435
3518150000	BAGOR	7,756	27,753	0.3075	0.0561	7,139	26,195	0.2936	0.0807	14,895	53,948	0.3007	0.0691
3518160000	WILANGAN					7,248	26,166	0.3271	0.1065	7,248	26,166	0.3271	0.1065
3518170000	REJOSO	5,495	19,743	0.4025	0.0851	11,918	43,054	0.2786	0.0781	17,413	62,797	0.3175	0.0803
3518180000	NGLUYU					3,720	13,473	0.3154	0.1088	3,720	13,473	0.3154	0.1088
3518190000	LENGKONG	1,240	4,633	0.3077	0.1129	7,298	25,294	0.2817	0.0961	8,538	29,927	0.2857	0.0988
3518200000	JATIKALEN					5,513	18,571	0.3013	0.0917	5,513	18,571	0.3013	0.0917
3519010000	KEBONSARI					13,177	47,247	0.5793	0.0730	13,177	47,247	0.5793	0.0730
3519020000	GEGER	7,666	27,150	0.2261	0.0587	7,418	26,364	0.5495	0.0821	15,084	53,514	0.3854	0.0712
3519030000	DOLOPO	5,407	20,192	0.2553	0.0829	8,446	29,521	0.5980	0.0869	13,853	49,713	0.4588	0.0853
3519040000	DAGANGAN	2,037	7,667	0.4236	0.1080	9,765	35,774	0.7040	0.0736	11,802	43,441	0.6545	0.0807
3519050000	WUNGU	3,585	12,634	0.2450	0.0896	10,791	36,661	0.5547	0.0766	14,376	49,295	0.4753	0.0801
3519060000	KARE					8,642	29,545	0.7208	0.0753	8,642	29,545	0.7208	0.0753
3519070000	GEMARANG					9,055	29,800	0.7033	0.0879	9,055	29,800	0.7033	0.0879
3519080000	SARADAN	1,509	5,108	0.2467	0.1606	15,842	55,730	0.6247	0.0806	17,351	60,838	0.5930	0.0901
3519090000	PILANGKENCENG	953	3,018	0.4221	0.1900	14,059	47,272	0.6787	0.0715	15,012	50,290	0.6633	0.0835
3519100000	MEJAYAN	4,724	17,336	0.1900	0.0636	6,606	22,885	0.5823	0.0773	11,330	40,221	0.4132	0.0717
3519110000	WONOASRI	2,217	8,159	0.2998	0.1354	6,552	22,990	0.5382	0.0770	8,769	31,149	0.4758	0.0958
3519120000	BALEREJO					12,574	41,392	0.6298	0.0822	12,574	41,392	0.6298	0.0822
3519130000	MADIUN	2,166	7,728	0.1136	0.0717	7,960	27,323	0.5325	0.0786	10,126	35,051	0.4401	0.0771
3519140000	SAWAHAN	351	1,224	0.2274	0.1450	6,397	21,755	0.5364	0.0872	6,748	22,979	0.5200	0.0912
3519150000	JIWAN	11,376	40,241	0.1642	0.0498	3,996	12,845	0.4645	0.1035	15,372	53,086	0.2368	0.0669
3520010000	PONCOL					8,560	35,752	0.5160	0.0649	8,560	35,752	0.5160	0.0649
3520020000	PARANG					10,603	41,291	0.4417	0.0522	10,603	41,291	0.4417	0.0522
3520030000	LEMBEYAN					9,923	36,917	0.4104	0.0632	9,923	36,917	0.4104	0.0632
3520040000	TAKERAN	3,695	14,104	0.3690	0.1058	9,538	36,411	0.2310	0.0388	13,233	50,515	0.2696	0.0649
3520050000	KAWEDANAN	2,251	7,661	0.1912	0.0869	11,749	40,796	0.2772	0.0504	14,000	48,457	0.2636	0.0577



Poverty Map of East Java  
Poverty Headcount

Level, Code	Name	Urban				Rural				Total			
		Number of Households	Number of Persons	Poverty Headcount		Number of Households	Number of Persons	Poverty Headcount		Number of Households	Number of Persons	Poverty Headcount	
				Point Estimate	Standard Error			Point Estimate	Standard Error			Point Estimate	Standard Error
3520060000	MAGETAN	15,760	58,920	0.1750	0.0341	2,897	10,889	0.3108	0.0738	18,657	69,809	0.1962	0.0428
3520070000	PLAOSAN	1,286	5,339	0.3933	0.1986	13,301	54,022	0.3798	0.0483	14,587	59,361	0.3810	0.0753
3520080000	PANEKAN	3,109	10,974	0.3967	0.0992	11,610	43,920	0.4669	0.0553	14,719	54,894	0.4529	0.0664
3520090000	SUKOMORO	3,960	13,062	0.2342	0.0652	6,286	21,773	0.3262	0.0491	10,246	34,835	0.2917	0.0557
3520100000	BENDO	293	1,127	0.4758	0.1990	10,767	36,529	0.2910	0.0442	11,060	37,656	0.2966	0.0555
3520110000	MAOSPATI	10,388	36,142	0.1670	0.0477	2,353	7,620	0.2734	0.0802	12,741	43,762	0.1856	0.0547
3520120000	KARANGREJO	7,661	27,547	0.2805	0.0532	5,103	18,570	0.3724	0.0638	12,764	46,117	0.3175	0.0577
3520130000	KARANGMOJO	3,964	13,641	0.1810	0.0610	11,534	38,373	0.3195	0.0452	15,498	52,014	0.2832	0.0498
3521010000	SINE	917	3,017	0.2424	0.1600	11,382	38,509	0.3539	0.0578	12,299	41,526	0.3458	0.0704
3521020000	NGRAMBE	1,354	4,660	0.2629	0.1394	10,336	34,083	0.3161	0.0623	11,690	38,743	0.3097	0.0758
3521030000	JOGOROGO					10,735	37,513	0.3107	0.0555	10,735	37,513	0.3107	0.0555
3521040000	KENDAL					13,447	44,680	0.3120	0.0714	13,447	44,680	0.3120	0.0714
3521050000	GENENG	2,841	9,191	0.3400	0.1087	21,214	73,013	0.2731	0.0483	24,055	82,204	0.2806	0.0583
3521060000	KWADUNGAN					8,104	25,136	0.1973	0.0422	8,104	25,136	0.1973	0.0422
3521070000	PANGKUR					8,304	26,415	0.2586	0.0663	8,304	26,415	0.2586	0.0663
3521080000	KARANGJATI	828	2,830	0.4348	0.1906	13,382	43,345	0.3168	0.0586	14,210	46,175	0.3240	0.0738
3521090000	BRINGIN					8,688	29,955	0.4101	0.0820	8,688	29,955	0.4101	0.0820
3521100000	PADAS					16,162	54,147	0.3676	0.0501	16,162	54,147	0.3676	0.0501
3521110000	NGAWI	10,958	39,409	0.1950	0.0476	10,360	36,143	0.2561	0.0571	21,318	75,552	0.2242	0.0524
3521120000	PARON					25,136	84,658	0.2619	0.0552	25,136	84,658	0.2619	0.0552
3521130000	KEDUNGGALAR					19,201	66,691	0.3016	0.0522	19,201	66,691	0.3016	0.0522
3521140000	PITU					7,602	26,011	0.3254	0.0643	7,602	26,011	0.3254	0.0643
3521150000	WIDODAREN	3,779	13,158	0.3188	0.1047	15,050	54,218	0.3224	0.0661	18,829	67,376	0.3217	0.0752
3521160000	MANTINGAN					9,059	33,152	0.2734	0.0761	9,059	33,152	0.2734	0.0761
3521170000	KARANGANYAR					8,450	30,069	0.4475	0.0784	8,450	30,069	0.4475	0.0784
3522010000	MARGOMULYO					5,525	20,628	0.4989	0.1036	5,525	20,628	0.4989	0.1036
3522020000	NGRAHO	388	1,397	0.4519	0.2141	10,303	38,867	0.3604	0.0705	10,691	40,264	0.3636	0.0799
3522030000	TAMBAKREJO					13,089	49,754	0.4962	0.0567	13,089	49,754	0.4962	0.0567
3522040000	NGAMBON					9,088	35,559	0.5319	0.0723	9,088	35,559	0.5319	0.0723

Poverty Map of East Java  
Poverty Headcount

Level, Code	Name	Urban				Rural				Total			
		Number of Households	Number of Persons	Poverty Headcount		Number of Households	Number of Persons	Poverty Headcount		Number of Households	Number of Persons	Poverty Headcount	
				Point Estimate	Standard Error			Point Estimate	Standard Error			Point Estimate	Standard Error
3522050000	BUBULAN					9,739	36,899	0.4300	0.0649	9,739	36,899	0.4300	0.0649
3522060000	TEMAYANG					8,998	33,075	0.4111	0.0685	8,998	33,075	0.4111	0.0685
3522070000	SUGIHWARAS	1,351	5,211	0.4185	0.1638	10,027	37,143	0.3451	0.0588	11,378	42,354	0.3541	0.0796
3522080000	KEDUNGADEM	1,709	6,865	0.3719	0.1619	18,412	68,998	0.3723	0.0575	20,121	75,863	0.3722	0.0733
3522090000	KEPOH BARU	759	3,218	0.4765	0.2217	14,943	57,017	0.3175	0.0563	15,702	60,235	0.3260	0.0750
3522100000	BAURENO	4,178	17,645	0.5139	0.0806	13,706	53,476	0.3643	0.0534	17,884	71,121	0.4014	0.0613
3522110000	KANOR	3,577	12,989	0.5474	0.0866	11,257	40,530	0.3193	0.0530	14,834	53,519	0.3746	0.0628
3522120000	SUMBEREJO	4,235	16,155	0.3149	0.0831	13,359	48,883	0.3058	0.0554	17,594	65,038	0.3081	0.0635
3522130000	BALEN					16,029	59,469	0.2961	0.0424	16,029	59,469	0.2961	0.0424
3522140000	SUKOSEWU					10,430	37,999	0.3933	0.0776	10,430	37,999	0.3933	0.0776
3522150000	KAPAS	3,299	12,611	0.4564	0.0848	8,732	32,129	0.3107	0.0599	12,031	44,740	0.3518	0.0678
3522160000	BOJONEGORO	18,657	73,933	0.1653	0.0324	339	1,177	0.3267	0.1691	18,996	75,110	0.1679	0.0385
3522170000	TRUCUK					9,056	34,350	0.3420	0.0597	9,056	34,350	0.3420	0.0597
3522180000	DANDER	936	4,077	0.5814	0.1888	17,242	66,011	0.3396	0.0531	18,178	70,088	0.3536	0.0687
3522190000	NGASEM					18,198	68,228	0.4837	0.0560	18,198	68,228	0.4837	0.0560
3522200000	PURWOSARI	1,386	5,489	0.2139	0.1049	13,662	51,815	0.3846	0.0510	15,048	57,304	0.3683	0.0584
3522210000	MALO	1,036	4,120	0.4524	0.0791	6,660	24,291	0.4430	0.0646	7,696	28,411	0.4444	0.0669
3522220000						6,745	26,801	0.4161	0.0679	6,745	26,801	0.4161	0.0679
3522230000	PADANGAN	4,747	19,978	0.2656	0.0612	4,916	19,154	0.3281	0.0621	9,663	39,132	0.2962	0.0616
3522240000	KASIMAN	2,663	10,733	0.2996	0.0990	7,272	27,148	0.4250	0.0579	9,935	37,881	0.3895	0.0720
3523010000	KENDURUAN					6,589	25,490	0.3985	0.0749	6,589	25,490	0.3985	0.0749
3523020000	BANGILAN	2,141	8,874	0.4780	0.1400	8,244	32,748	0.4853	0.0711	10,385	41,622	0.4837	0.0903
3523030000	SEORI	642	2,186	0.4821	0.1857	9,057	35,525	0.5754	0.0636	9,699	37,711	0.5700	0.0762
3523040000	SINGGAHAN					9,889	37,692	0.4158	0.0612	9,889	37,692	0.4158	0.0612
3523050000	MONTONG					11,874	48,609	0.4770	0.0631	11,874	48,609	0.4770	0.0631
3523060000	PARENGAN					12,964	49,578	0.4437	0.0552	12,964	49,578	0.4437	0.0552
3523070000	SOKO					20,433	78,328	0.4580	0.0583	20,433	78,328	0.4580	0.0583
3523080000	RENGEL	2,032	8,057	0.2412	0.1249	18,535	70,109	0.4715	0.0583	20,567	78,166	0.4477	0.0683
3523090000	PLUMPANG	440	1,759	0.4377	0.1711	17,499	66,370	0.4230	0.0587	17,939	68,129	0.4234	0.0642

Poverty Map of East Java  
Poverty Headcount

Level, Code	Name	Urban				Rural				Total			
		Number of Households	Number of Persons	Poverty Headcount		Number of Households	Number of Persons	Poverty Headcount		Number of Households	Number of Persons	Poverty Headcount	
				Point Estimate	Standard Error			Point Estimate	Standard Error			Point Estimate	Standard Error
3523100000	WIDANG					11,816	45,755	0.4100	0.0611	11,816	45,755	0.4100	0.0611
3523110000	PALANG	5,433	21,624	0.4551	0.1027	12,463	46,965	0.3090	0.0505	17,896	68,589	0.3551	0.0712
3523120000	SEMANDING	10,735	43,884	0.4643	0.0848	12,807	50,543	0.5057	0.0737	23,542	94,427	0.4865	0.0791
3523130000	TUBAN	16,158	64,854	0.1573	0.0335	2,880	12,320	0.4287	0.1358	19,038	77,174	0.2006	0.0623
3523140000	JENU	1,107	4,324	0.4114	0.1964	9,988	39,583	0.3258	0.0551	11,095	43,907	0.3343	0.0808
3523150000	MERAKURAK	1,830	7,364	0.4985	0.1189	10,809	42,255	0.4471	0.0565	12,639	49,619	0.4547	0.0694
3523160000	KEREK	1,272	5,393	0.3087	0.1722	14,589	57,669	0.4976	0.0597	15,861	63,062	0.4815	0.0761
3523170000	TAMBAKBOYO	1,945	8,092	0.5609	0.0866	7,163	28,421	0.4627	0.0630	9,108	36,513	0.4845	0.0689
3523180000	JATIROGO	3,709	14,959	0.3477	0.0890	9,275	36,874	0.4115	0.0558	12,984	51,833	0.3931	0.0671
3523190000	BANCAR	1,466	5,988	0.5051	0.1584	11,794	46,935	0.3498	0.0478	13,260	52,923	0.3674	0.0698
3524010000	SUKORAME					4,862	19,913	0.3541	0.0970	4,862	19,913	0.3541	0.0970
3524020000	BLULUK					5,216	20,689	0.4021	0.0771	5,216	20,689	0.4021	0.0771
3524030000	NGIMBANG	497	1,707	0.3114	0.1788	10,256	39,767	0.2806	0.0563	10,753	41,474	0.2818	0.0660
3524040000	SAMBENG					12,204	48,403	0.3393	0.0451	12,204	48,403	0.3393	0.0451
3524050000	MANTUP					10,486	41,429	0.2861	0.0556	10,486	41,429	0.2861	0.0556
3524060000	KAMBANGBAHU					10,877	44,851	0.3003	0.0559	10,877	44,851	0.3003	0.0559
3524070000	SUGIO					13,816	55,510	0.2754	0.0465	13,816	55,510	0.2754	0.0465
3524080000	KEDUNGPRING					13,769	53,350	0.3146	0.0474	13,769	53,350	0.3146	0.0474
3524090000	MODO					12,140	45,607	0.3753	0.0576	12,140	45,607	0.3753	0.0576
3524100000	BABAT	5,746	23,496	0.1702	0.0704	13,735	54,479	0.3255	0.0525	19,481	77,975	0.2787	0.0585
3524110000	PUCUK	668	3,180	0.4792	0.1918	9,606	40,229	0.3140	0.0587	10,274	43,409	0.3261	0.0768
3524120000	SUKODADI	2,557	11,953	0.5696	0.1125	8,811	37,894	0.3109	0.0552	11,368	49,847	0.3729	0.0732
3524130000	LAMONGAN	10,756	46,154	0.2415	0.0503	3,043	12,898	0.2679	0.0658	13,799	59,052	0.2473	0.0540
3524140000	TIKUNG					14,989	60,461	0.2795	0.0507	14,989	60,461	0.2795	0.0507
3524150000	DEKET	2,044	9,218	0.4183	0.1108	6,357	29,835	0.1832	0.0437	8,401	39,053	0.2387	0.0660
3524160000	GLAGAH	425	1,895	0.7513	0.1470	7,431	33,767	0.1956	0.0416	7,856	35,662	0.2251	0.0528
3524170000	KARANGBINANGUN	1,248	6,232	0.7084	0.1283	6,110	28,153	0.3482	0.0515	7,358	34,385	0.4135	0.0718
3524180000	TURI	1,970	8,554	0.6544	0.1152	8,421	39,037	0.3396	0.0669	10,391	47,591	0.3962	0.0778
3524190000	KALITENGAH	596	2,638	0.6788	0.1878	6,451	28,504	0.2678	0.0538	7,047	31,142	0.3026	0.0751

Poverty Map of East Java  
Poverty Headcount

Level, Code	Name	Urban				Rural				Total			
		Number of Households	Number of Persons	Poverty Headcount		Number of Households	Number of Persons	Poverty Headcount		Number of Households	Number of Persons	Poverty Headcount	
				Point Estimate	Standard Error			Point Estimate	Standard Error			Point Estimate	Standard Error
3524200000	KARANG GENENG	631	2,708	0.3794	0.1506	8,552	38,145	0.2638	0.0504	9,183	40,853	0.2715	0.0622
3524210000	SEKARAN					9,840	38,795	0.3710	0.0551	9,840	38,795	0.3710	0.0551
3524220000	MADURAN	1,160	4,819	0.3551	0.1182	7,001	27,411	0.3058	0.0579	8,161	32,230	0.3132	0.0703
3524230000	LAREN	1,522	6,215	0.6525	0.1253	9,015	36,461	0.3855	0.0556	10,537	42,676	0.4243	0.0702
3524240000	SOLOKURO					9,385	37,068	0.2505	0.0641	9,385	37,068	0.2505	0.0641
3524250000	PACIRAN	12,483	53,407	0.3341	0.0849	6,491	27,378	0.2044	0.0602	18,974	80,785	0.2901	0.0774
3524260000	BRONDONG	2,923	11,622	0.4223	0.1910	11,073	44,087	0.2521	0.0712	13,996	55,709	0.2876	0.1078
3525010000	WRINGINANOM	4,647	17,481	0.2078	0.0761	10,278	37,740	0.0887	0.0361	14,925	55,221	0.1264	0.0522
3525020000	DRIYOREJO	16,756	55,062	0.1488	0.0357	6,988	26,841	0.0502	0.0258	23,744	81,903	0.1165	0.0328
3525030000	KEDAMEAN	4,128	15,802	0.3737	0.1133	9,197	35,209	0.0860	0.0389	13,325	51,011	0.1751	0.0709
3525040000	MENGANTI	13,928	53,044	0.1414	0.0391	9,004	33,274	0.0469	0.0247	22,932	86,318	0.1049	0.0342
3525050000	CERME	7,044	29,264	0.2704	0.0578	6,757	29,088	0.0873	0.0347	13,801	58,352	0.1791	0.0477
3525060000	BENJENG	1,726	7,373	0.3513	0.1150	10,478	43,167	0.0838	0.0297	12,204	50,540	0.1228	0.0518
3525070000	BALONGPANGGANG	1,913	8,754	0.2576	0.1107	10,121	40,757	0.0870	0.0359	12,034	49,511	0.1172	0.0568
3525080000	DUDUKSAMPEYAN	1,623	6,897	0.2543	0.0814	8,487	35,556	0.0602	0.0268	10,110	42,453	0.0917	0.0410
3525090000	KEBOMAS	22,197	85,901	0.1041	0.0277					22,197	85,901	0.1041	0.0277
3525100000	GRESIK	20,782	80,415	0.0825	0.0213					20,782	80,415	0.0825	0.0213
3525110000	MANYAR	14,363	62,160	0.1867	0.0420	3,136	14,419	0.0515	0.0227	17,499	76,579	0.1613	0.0391
3525120000	BUNGAH	2,242	11,296	0.2488	0.0826	9,282	42,289	0.0640	0.0241	11,524	53,585	0.1029	0.0435
3525130000	SIDAYU	3,220	14,159	0.2280	0.0732	4,346	19,689	0.0809	0.0304	7,566	33,848	0.1424	0.0527
3525140000	DUKUN	1,573	7,493	0.3267	0.0783	10,579	45,916	0.1200	0.0425	12,152	53,409	0.1490	0.0491
3525150000	PANCENG	4,129	16,842	0.2997	0.1085	5,149	20,166	0.0988	0.0382	9,278	37,008	0.1902	0.0784
3525160000	UJUNG PANGKAH	2,460	10,793	0.3111	0.1298	6,358	27,374	0.0797	0.0345	8,818	38,167	0.1451	0.0750
3525170000	SANGKAPURA	1,708	6,827	0.2388	0.0842	8,632	35,903	0.1882	0.0611	10,340	42,730	0.1962	0.0654
3525180000	TAMBAK	1,861	7,013	0.3529	0.1253	4,380	16,063	0.1083	0.0429	6,241	23,076	0.1826	0.0778
3526010000	KAMAL	6,447	24,245	0.1307	0.0644	4,508	16,186	0.3460	0.0720	10,955	40,431	0.2169	0.0676
3526020000	LABANG	2,033	8,168	0.3573	0.1503	5,661	22,634	0.4732	0.0559	7,694	30,802	0.4424	0.0910
3526030000	KWANYAR	1,128	3,888	0.3523	0.1839	9,084	34,825	0.4093	0.0535	10,212	38,713	0.4036	0.0772
3526040000	MODUNG	965	3,599	0.1850	0.1456	9,803	37,730	0.4692	0.0580	10,768	41,329	0.4444	0.0701

Poverty Map of East Java  
Poverty Headcount

Level, Code	Name	Urban				Rural				Total			
		Number of Households	Number of Persons	Poverty Headcount		Number of Households	Number of Persons	Poverty Headcount		Number of Households	Number of Persons	Poverty Headcount	
				Point Estimate	Standard Error			Point Estimate	Standard Error			Point Estimate	Standard Error
3526050000	BLEGA	1,691	6,901	0.1866	0.1140	10,118	42,884	0.5992	0.0570	11,809	49,785	0.5420	0.0678
3526060000	KONANG					8,877	37,321	0.6348	0.0572	8,877	37,321	0.6348	0.0572
3526070000	GALIS					16,860	64,474	0.4763	0.0535	16,860	64,474	0.4763	0.0535
3526080000	TANAH MERAH	592	2,774	0.4507	0.1807	12,687	50,305	0.4625	0.0541	13,279	53,079	0.4619	0.0669
3526090000	TRAGAH	436	1,905	0.4644	0.1497	4,964	21,935	0.4996	0.0778	5,400	23,840	0.4968	0.0858
3526100000	SOCAH	1,265	5,164	0.2247	0.1384	10,548	42,798	0.4162	0.0698	11,813	47,962	0.3956	0.0801
3526110000	BANGKALAN	12,874	52,404	0.1472	0.0448	1,955	7,658	0.2905	0.0927	14,829	60,062	0.1655	0.0534
3526120000	BURNEH	4,017	17,678	0.3455	0.1310	7,287	30,227	0.4889	0.0723	11,304	47,905	0.4359	0.0981
3526130000	AROSBAYA	3,682	13,382	0.2632	0.0859	5,497	22,236	0.5268	0.0717	9,179	35,618	0.4278	0.0773
3526140000	GEGER					12,496	53,916	0.6417	0.0601	12,496	53,916	0.6417	0.0601
3526150000	KOKOP					11,496	52,114	0.7891	0.0575	11,496	52,114	0.7891	0.0575
3526160000	TANJUNGBUMI	3,925	12,962	0.1699	0.0657	8,660	29,129	0.4010	0.0599	12,585	42,091	0.3298	0.0617
3526170000	SEPULU	2,720	9,532	0.2988	0.1245	6,848	25,967	0.5488	0.0687	9,568	35,499	0.4816	0.0873
3526180000	KLAMPIS	2,113	7,819	0.4244	0.1214	9712	36548	0.50915	0.05183	11,825	44,367	0.4942	0.0694
3527010000	SRESEH					7145	28631	0.43201	0.05891	7,145	28,631	0.4320	0.0589
3527020000	TORJUN	926	3,898	0.3185	0.1767	10561	45491	0.55143	0.06173	11,487	49,389	0.5330	0.0773
3527030000	SAMPANG	14,508	58,282	0.3607	0.0660	8974	38604	0.59395	0.06683	23,482	96,886	0.4536	0.0663
3527040000	CAMPLONG	2,149	8,139	0.4109	0.1508	14965	62039	0.52478	0.05671	17,114	70,178	0.5116	0.0740
3527050000	OMBEN					15650	69053	0.69202	0.04721	15,650	69,053	0.6920	0.0472
3527060000	KEDUNGDUNG					15376	69219	0.74680	0.04632	15,376	69,219	0.7468	0.0463
3527070000	JRENGIK					6,946	29,272	0.6329	0.0606	6,946	29,272	0.6329	0.0606
3527080000	TAMBELANGAN					10,646	42,403	0.6483	0.0566	10,646	42,403	0.6483	0.0566
3527090000	BANYUATES	1,301	3,748	0.1532	0.1174	15,337	52,217	0.4872	0.0582	16,638	55,965	0.4648	0.0639
3527100000	ROBATAL					23,376	100,617	0.7184	0.0511	23,376	100,617	0.7184	0.0511
3527110000	KETAPANG					20,241	63,671	0.4249	0.0568	20,241	63,671	0.4249	0.0568
3527120000	SOKOBANAH					18,896	69,234	0.5593	0.0553	18,896	69,234	0.5593	0.0553
3528010000	TLANAKAN	2,432	9,338	0.4508	0.1388	11,151	42,094	0.3739	0.0563	13,583	51,432	0.3879	0.0781
3528020000	PADEMAWU	4,715	17,897	0.2966	0.0842	13,050	48,520	0.2135	0.0399	17,765	66,417	0.2359	0.0554
3528030000	GALIS					7,216	25,830	0.1851	0.0540	7,216	25,830	0.1851	0.0540

Poverty Map of East Java  
Poverty Headcount

Level, Code	Name	Urban				Rural				Total			
		Number of Households	Number of Persons	Poverty Headcount		Number of Households	Number of Persons	Poverty Headcount		Number of Households	Number of Persons	Poverty Headcount	
				Point Estimate	Standard Error			Point Estimate	Standard Error			Point Estimate	Standard Error
3528040000	LARANGAN	3,481	14,686	0.3820	0.1672	9,330	33,068	0.2481	0.0490	12,811	47,754	0.2893	0.1013
3528050000	PAMEKASAN	18,324	69,997	0.1913	0.0322	1,455	5,655	0.2470	0.1112	19,779	75,652	0.1954	0.0434
3528060000	PROPO					15,222	65,298	0.6397	0.0468	15,222	65,298	0.6397	0.0468
3528070000	PALENGAAN					12,953	54,358	0.5353	0.0597	12,953	54,358	0.5353	0.0597
3528080000	PEGANTENAN					14,106	55,755	0.5594	0.0771	14,106	55,755	0.5594	0.0771
3528090000	KADUR					10,983	40,456	0.4265	0.0697	10,983	40,456	0.4265	0.0697
3528100000	PAKONG					8,105	30,994	0.3085	0.0599	8,105	30,994	0.3085	0.0599
3528110000	WARU	2,369	10,144	0.5382	0.1852	8,986	40,186	0.6855	0.0664	11,355	50,330	0.6558	0.1021
3528120000	BATU MARMAR	603	1,956	0.3130	0.1687	14,738	56,946	0.4992	0.0718	15,341	58,902	0.4930	0.0770
3528130000	PASEAN					13,018	48,130	0.3814	0.0592	13,018	48,130	0.3814	0.0592
3529010000	PRAGAAN					17,369	54,610	0.5505	0.0895	17,369	54,610	0.5505	0.0895
3529020000	BLUTO	380	1,542	0.3440	0.1813	11,692	41,777	0.4785	0.0775	12,072	43,319	0.4737	0.0834
3529030000	SARONGGI					11,495	33,133	0.4248	0.0851	11,495	33,133	0.4248	0.0851
3529040000	GILIGENTENG					7,556	23,459	0.6384	0.0919	7,556	23,459	0.6384	0.0919
3529050000	TALANGO					12,357	38,038	0.5645	0.0840	12,357	38,038	0.5645	0.0840
3529060000	KALIANGET	8,662	29,603	0.1738	0.0629	2,097	6,998	0.4787	0.1401	10,759	36,601	0.2321	0.0834
3529070000	KOTA SUMENEP	17,630	64,361	0.1228	0.0290	2,948	9,204	0.4820	0.1015	20,578	73,565	0.1677	0.0450
3529080000	LENTENG	1,931	6,142	0.2442	0.1515	14,812	48,754	0.5578	0.0819	16,743	54,896	0.5228	0.0923
3529090000	GANDING	511	1,597	0.2108	0.1683	9,874	32,098	0.5535	0.0758	10,385	33,695	0.5373	0.0826
3529100000	GULUK GULUK					13,314	47,174	0.6088	0.0896	13,314	47,174	0.6088	0.0896
3529110000	PASONGSONGAN					12,183	41,808	0.6740	0.0730	12,183	41,808	0.6740	0.0730
3529120000	AMBUNTEN	2,239	8,123	0.3441	0.1580	9,592	29,978	0.6557	0.0848	11,831	38,101	0.5893	0.1048
3529130000	RUBARU					9,838	35,077	0.6773	0.0823	9,838	35,077	0.6773	0.0823
3529140000	DASUK					9,021	27,558	0.6129	0.0823	9,021	27,558	0.6129	0.0823
3529150000	MANDING	555	1,576	0.1144	0.0915	8,476	25,059	0.5633	0.0918	9,031	26,635	0.5367	0.0918
3529160000	BATUPUTIH					13,639	41,341	0.6603	0.0848	13,639	41,341	0.6603	0.0848
3529170000	GAPURA	651	1,686	0.1296	0.1008	11,831	33,764	0.5050	0.0923	12,482	35,450	0.4871	0.0927
3529180000	BATANG BATANG	1,547	4,558	0.2862	0.1747	15,018	45,805	0.6495	0.0713	16,565	50,363	0.6166	0.0859
3529190000	DUNGKEK					12,811	35,395	0.6103	0.1003	12,811	35,395	0.6103	0.1003

Poverty Map of East Java  
Poverty Headcount

Level, Code	Name	Urban				Rural				Total			
		Number of Households	Number of Persons	Poverty Headcount		Number of Households	Number of Persons	Poverty Headcount		Number of Households	Number of Persons	Poverty Headcount	
				Point Estimate	Standard Error			Point Estimate	Standard Error			Point Estimate	Standard Error
3529200000	NONGGUNONG					5,307	13,541	0.5210	0.1004	5,307	13,541	0.5210	0.1004
3529210000	GAYAM	1,355	3,570	0.0910	0.0724	11,798	29,081	0.4265	0.0883	13,153	32,651	0.3898	0.0867
3529220000	RAAS					11,093	34,586	0.5600	0.0957	11,093	34,586	0.5600	0.0957
3529230000	SAPEKEN					10,123	36,832	0.7659	0.0730	10,123	36,832	0.7659	0.0730
3529240000	ARJASA	3,234	10,237	0.3697	0.1006	20,066	60,723	0.6330	0.0738	23,300	70,960	0.5950	0.0782
3529250000	MASALEMBU					6,630	20,624	0.5982	0.1228	6,630	20,624	0.5982	0.1228
3571010000	MOJOROTO	23,457	92,384	0.0907	0.0273					23,457	92,384	0.0907	0.0273
3571020000	KOTA KEDIRI	22,144	81,637	0.0987	0.0242					22,144	81,637	0.0987	0.0242
3571030000	PESANTREN	17,130	68,146	0.1635	0.0378					17,130	68,146	0.1635	0.0378
3572010000	SUKOREJO	10,720	40,846	0.1670	0.0627					10,720	40,846	0.1670	0.0627
3572020000	KEPANJENKIDUL	8,557	33,886	0.1711	0.0463					8,557	33,886	0.1711	0.0463
3572030000	SANANWETAN	11,514	43,775	0.1351	0.0468					11,514	43,775	0.1351	0.0468
3573010000	KEDUNGKANDANG	33,507	135,091	0.1710	0.0445	3,753	14,647	0.2133	0.0720	37,260	149,738	0.1751	0.0479
3573020000	SUKUN	41,031	160,135	0.1346	0.0365					41,031	160,135	0.1346	0.0365
3573030000	KLOJEN	33,697	115,442	0.0733	0.0217					33,697	115,442	0.0733	0.0217
3573040000	BLIMBING	40,052	157,057	0.1101	0.0335					40,052	157,057	0.1101	0.0335
3573050000	LOWOKWARU	59,062	166,616	0.1168	0.0335					59,062	166,616	0.1168	0.0335
3574010000	KADEMANGAN	4,525	17,643	0.2183	0.0835	7,142	26,679	0.2534	0.0687	11,667	44,322	0.2394	0.0749
3574020000	WONOASIH	8,900	32,748	0.2780	0.0673	2,216	8,150	0.1937	0.1235	11,116	40,898	0.2612	0.0816
3574030000	MAYANGAN	26,110	103,220	0.1433	0.0333					26,110	103,220	0.1433	0.0333
3575010000	GADINGREJO	13,734	56,380	0.2159	0.0493					13,734	56,380	0.2159	0.0493
3575020000	PURWOREJO	14,473	60,225	0.1946	0.0488					14,473	60,225	0.1946	0.0488
3575030000	BUGULKIDUL	11,118	44,307	0.1959	0.0443	1,418	5,802	0.3979	0.1290	12,536	50,109	0.2193	0.0605
3576010000	PRAJURIT KULON	12,533	48,072	0.1339	0.0405					12,533	48,072	0.1339	0.0405
3576020000	MAGERSARI	14,983	60,517	0.1339	0.0353					14,983	60,517	0.1339	0.0353
3577010000	MANGU HARJO	14,045	49,410	0.0788	0.0252					14,045	49,410	0.0788	0.0252
3577020000	TAMAN	17,610	66,055	0.0648	0.0238					17,610	66,055	0.0648	0.0238
3577030000	KARTOHARJO	12,901	46,072	0.0705	0.0270					12,901	46,072	0.0705	0.0270
3578010000	KARANG PILANG	19,615	68,356	0.0757	0.0380					19,615	68,356	0.0757	0.0380

Poverty Map of East Java  
Poverty Headcount

Level, Code	Name	Urban				Rural				Total			
		Number of Households	Number of Persons	Poverty Headcount		Number of Households	Number of Persons	Poverty Headcount		Number of Households	Number of Persons	Poverty Headcount	
				Point Estimate	Standard Error			Point Estimate	Standard Error			Point Estimate	Standard Error
3578020000	JAMBANGAN	10,305	38,870	0.0786	0.0381					10,305	38,870	0.0786	0.0381
3578030000	GAYUNGAN	10,375	39,570	0.0501	0.0228					10,375	39,570	0.0501	0.0228
3578040000	WONOCOLO	23,616	81,103	0.0620	0.0253					23,616	81,103	0.0620	0.0253
3578050000	TENGGILIS MEJOYO	24,137	75,977	0.0347	0.0195					24,137	75,977	0.0347	0.0195
3578060000	GUNUNG ANYAR	15,466	50,947	0.0643	0.0357					15,466	50,947	0.0643	0.0357
3578070000	RUNGKUT	34,361	110,863	0.0439	0.0182					34,361	110,863	0.0439	0.0182
3578080000	SUKOLILO	29,609	99,077	0.0641	0.0229					29,609	99,077	0.0641	0.0229
3578090000	MULYOOREJO	22,082	84,430	0.0716	0.0276					22,082	84,430	0.0716	0.0276
3578100000	GUBENG	36,920	131,620	0.0387	0.0173					36,920	131,620	0.0387	0.0173
3578110000	WONOKROMO	38,398	145,048	0.0399	0.0160					38,398	145,048	0.0399	0.0160
3578120000	DUKUH PAKIS	14,543	56,796	0.0558	0.0268					14,543	56,796	0.0558	0.0268
3578130000	WIYUNG	13,201	51,615	0.0594	0.0305					13,201	51,615	0.0594	0.0305
3578140000	LAKAR SANTRI	20,317	78,204	0.0580	0.0224					20,317	78,204	0.0580	0.0224
3578150000	TANDES	26,094	92,502	0.0430	0.0195					26,094	92,502	0.0430	0.0195
3578160000	SUKOMANUNGGAL	28,789	106,866	0.0626	0.0321					28,789	106,866	0.0626	0.0321
3578170000	SAWAHAN	53,009	187,056	0.0481	0.0198					53,009	187,056	0.0481	0.0198
3578180000	TEGAL SARI	25,417	93,167	0.0640	0.0272					25,417	93,167	0.0640	0.0272
3578190000	GENTENG	14,532	54,114	0.0883	0.0364					14,532	54,114	0.0883	0.0364
3578200000	TAMBAKSARI	48,609	187,710	0.0990	0.0438					48,609	187,710	0.0990	0.0438
3578210000	KENJERAN	33,688	131,574	0.0952	0.0427					33,688	131,574	0.0952	0.0427
3578220000	SIMOKERTO	21,730	84,097	0.1339	0.0467					21,730	84,097	0.1339	0.0467
3578230000	SEMAMPIR	40,417	153,425	0.1158	0.0475					40,417	153,425	0.1158	0.0475
3578240000	PABEAN CANTIAN	19,280	72,090	0.0807	0.0399					19,280	72,090	0.0807	0.0399
3578250000	BUBUTAN	22,681	87,406	0.0753	0.0319					22,681	87,406	0.0753	0.0319
3578260000	KREMBANGAN	33,149	111,790	0.0772	0.0393					33,149	111,790	0.0772	0.0393
3578270000	ASEMROWO	9,772	36,669	0.0666	0.0340					9,772	36,669	0.0666	0.0340
3578280000	BENOWO	17,055	66,322	0.1280	0.0392					17,055	66,322	0.1280	0.0392



Poverty Map of East Java  
Poverty Gap

Level, Code	Name	Urban				Rural				Total			
		Number of Households	Number of Persons	Poverty Gap		Number of Households	Number of Persons	Poverty Gap		Number of Households	Number of Persons	Poverty Gap	
				Point Estimate	Standard Error			Point Estimate	Standard Error			Point Estimate	Standard Error
Province:													
3500000000	JAWA TIMUR	3,703,652	13,761,133	0.0443	0.0042	5,655,930	20,370,848	0.0904	0.0045	9,359,582	34,131,981	0.0718	0.0044
District:													
3501000000	PACITAN	15,494	57,439	0.0467	0.0120	126,481	467,910	0.1206	0.0118	141,975	525,349	0.1125	0.0118
3502000000	PONOROGO	55,231	201,688	0.0658	0.0108	172,539	628,659	0.1162	0.0105	227,770	830,347	0.1040	0.0106
3503000000	TRENGGALEK	37,985	138,716	0.0715	0.0131	137,688	506,783	0.1984	0.0354	175,673	645,499	0.1711	0.0319
3504000000	TULUNGAGUNG	102,154	383,793	0.0414	0.0062	154,054	542,409	0.0438	0.0135	256,208	926,202	0.0428	0.0111
3505000000	BLITAR	67,402	253,683	0.0736	0.0118	219,842	802,321	0.0882	0.0080	287,244	1,056,004	0.0847	0.0090
3506000000	KEDIRI	133,533	514,712	0.0647	0.0095	237,616	886,179	0.0543	0.0064	371,149	1,400,891	0.0581	0.0077
3507000000	MALANG	236,728	916,581	0.0605	0.0078	386,143	1,451,957	0.0932	0.0077	622,871	2,368,538	0.0805	0.0078
3508000000	LUMAJANG	56,861	214,259	0.0608	0.0123	211,385	746,692	0.1070	0.0086	268,246	960,951	0.0967	0.0095
3509000000	JEMBER	142,716	503,098	0.0727	0.0131	402,543	1,338,514	0.1143	0.0096	545,259	1,841,612	0.1029	0.0107
3510000000	BANYUWANGI	155,346	549,773	0.0594	0.0096	279,696	931,978	0.0447	0.0122	435,042	1,481,751	0.0501	0.0113
3511000000	BONDOWOSO	45,220	151,216	0.0644	0.0126	178,444	518,278	0.1276	0.0117	223,664	669,494	0.1133	0.0119
3512000000	SITUBONDO	72,171	225,951	0.0475	0.0100	125,586	361,664	0.0624	0.0096	197,757	587,615	0.0566	0.0098
3513000000	PROBOLINGGO	76,673	268,483	0.0844	0.0147	209,578	726,073	0.0871	0.0088	286,251	994,556	0.0864	0.0107
3514000000	PASURUAN	131,620	502,446	0.0550	0.0073	233,425	842,124	0.0768	0.0079	365,045	1,344,570	0.0687	0.0077
3515000000	SIDOARJO	361,025	1,330,792	0.0266	0.0043	57,691	223,280	0.0363	0.0073	418,716	1,554,072	0.0280	0.0048
3516000000	MOJOKERTO	98,141	377,539	0.0517	0.0082	143,944	526,668	0.0620	0.0076	242,085	904,207	0.0577	0.0078
3517000000	JOMBANG	154,904	602,829	0.0618	0.0086	140,238	511,358	0.0515	0.0074	295,142	1,114,187	0.0571	0.0081
3518000000	NGANJUK	83,695	316,314	0.0652	0.0095	176,461	653,231	0.0529	0.0159	260,156	969,545	0.0569	0.0141
3519000000	MADIUN	41,991	150,457	0.0475	0.0084	141,280	487,104	0.1675	0.0296	183,271	637,561	0.1391	0.0262
3520000000	MAGETAN	52,367	188,517	0.0485	0.0093	114,224	422,863	0.0783	0.0089	166,591	611,380	0.0691	0.0090
3521000000	NGAWI	20,677	72,265	0.0607	0.0155	216,612	737,738	0.0575	0.0061	237,289	810,003	0.0578	0.0074
3522000000	BOJONEGORO	48,921	194,421	0.0756	0.0116	257,727	969,401	0.0732	0.0075	306,648	1,163,822	0.0736	0.0083
3523000000	TUBAN	48,910	197,358	0.0936	0.0133	218,668	851,769	0.0915	0.0079	267,578	1,049,127	0.0919	0.0092
3524000000	LAMONGAN	45,226	193,798	0.0944	0.0158	239,937	984,121	0.0547	0.0064	285,163	1,177,919	0.0612	0.0087
3525000000	GRESIK	126,300	496,576	0.0365	0.0053	123,172	503,451	0.0145	0.0052	249,472	1,000,027	0.0254	0.0052
3526000000	BANGKALAN	43,888	170,421	0.0502	0.0088	157,061	628,887	0.1276	0.0125	200,949	799,308	0.1111	0.0118
3527000000	SAMPANG	18,884	74,067	0.0995	0.0228	168,113	670,451	0.1613	0.0146	186,997	744,518	0.1551	0.0156
3528000000	PAMEKASAN	31,924	124,018	0.0663	0.0167	140,313	547,290	0.1026	0.0091	172,237	671,308	0.0959	0.0110

Poverty Map of East Java  
Poverty Gap

Level, Code	Name	Urban				Rural				Total			
		Number of Households	Number of Persons	Poverty Gap		Number of Households	Number of Persons	Poverty Gap		Number of Households	Number of Persons	Poverty Gap	
				Point Estimate	Standard Error			Point Estimate	Standard Error			Point Estimate	Standard Error
3529000000	SUMENEP	38,695	132,995	0.0367	0.0073	270,940	846,417	0.1538	0.0278	309,635	979,412	0.1379	0.0260
3571000000	KEDIRI	62,731	242,167	0.0215	0.0046					62,731	242,167	0.0215	0.0046
3572000000	BLITAR	30,791	118,507	0.0301	0.0077					30,791	118,507	0.0301	0.0077
3573000000	MALANG	207,349	734,341	0.0242	0.0046	3753	14647	0.03589	0.01660	211,102	748,988	0.0245	0.0051
3574000000	PROBOLINGGO	39,535	153,611	0.0350	0.0084	9358	34829	0.04180	0.01257	48,893	188,440	0.0363	0.0093
3575000000	PASURUAN	39,325	160,912	0.0422	0.0083	1418	5802	0.07500	0.04414	40,743	166,714	0.0433	0.0116
3576000000	MOJOKERTO	27,516	108,589	0.0281	0.0073					27,516	108,589	0.0281	0.0073
3577000000	MADIUN	44,556	161,537	0.0128	0.0032					44,556	161,537	0.0128	0.0032
3578000000	SURABAYA	707,167	2,577,264	0.0133	0.0022					707,167	2,577,264	0.0133	0.0022
Subdistrict:													
3501010000	DONOROJO					10,103	35,686	0.1131	0.0225	10,103	35,686	0.1131	0.0225
3501020000	PUNUNG	1,521	5,633	0.0456	0.0355	8,028	29,016	0.1031	0.0239	9,549	34,649	0.0937	0.0261
3501030000	PRINGKUKU					8,675	29,338	0.1065	0.0194	8,675	29,338	0.1065	0.0194
3501040000	PACITAN	12,166	45,328	0.0418	0.0114	4,974	18,289	0.0908	0.0200	17,140	63,617	0.0559	0.0144
3501050000	KEBON AGUNG	631	2,268	0.0614	0.0490	10,436	41,397	0.1146	0.0215	11,067	43,665	0.1118	0.0237
3501060000	ARJOSARI					10,361	37,647	0.1160	0.0198	10,361	37,647	0.1160	0.0198
3501070000	NAWANGAN					11,906	46,979	0.1299	0.0255	11,906	46,979	0.1299	0.0255
3501080000	BANDAR					11,326	40,096	0.1245	0.0287	11,326	40,096	0.1245	0.0287
3501090000	TEGALOMBO					12,338	46,029	0.1269	0.0273	12,338	46,029	0.1269	0.0273
3501100000	TULAKAN					20,300	76,424	0.1398	0.0222	20,300	76,424	0.1398	0.0222
3501110000	NGADIROJO	1,176	4,210	0.0739	0.0432	10,528	38,232	0.0808	0.0191	11,704	42,442	0.0801	0.0227
3501120000	SUDIMORO					7,506	28,777	0.1521	0.0373	7,506	28,777	0.1521	0.0373
3502010000	NGRAYUN					13,738	54,130	0.1708	0.0317	13,738	54,130	0.1708	0.0317
3502020000	SLAHUNG	791	2,818	0.0829	0.0415	12,846	45,731	0.1116	0.0201	13,637	48,549	0.1100	0.0219
3502030000	BUNGKAL	811	2,530	0.0621	0.0484	9,114	31,375	0.0930	0.0178	9,925	33,905	0.0907	0.0217
3502040000	SAMBIT	2,247	7,726	0.0777	0.0330	7,732	27,968	0.1290	0.0277	9,979	35,694	0.1179	0.0289
3502050000	SAWOO					14,356	56,330	0.1641	0.0263	14,356	56,330	0.1641	0.0263
3502060000	SOOKO					7,974	27,530	0.1007	0.0223	7,974	27,530	0.1007	0.0223
3502070000	PULUNG	1,124	4,065	0.1255	0.0746	11,739	41,355	0.1046	0.0191	12,863	45,420	0.1065	0.0288
3502080000	MLARAK	494	1,942	0.0818	0.0542	7,984	28,897	0.0807	0.0169	8,478	30,839	0.0808	0.0213
3502090000	SIMAN	6,873	25,224	0.1033	0.0237	3,495	12,682	0.0700	0.0210	10,368	37,906	0.0922	0.0228

Poverty Map of East Java  
Poverty Gap

Level, Code	Name	Urban				Rural				Total			
		Number of Households	Number of Persons	Poverty Gap		Number of Households	Number of Persons	Poverty Gap		Number of Households	Number of Persons	Poverty Gap	
				Point Estimate	Standard Error			Point Estimate	Standard Error			Point Estimate	Standard Error
3502100000	JETIS	3,152	11,632	0.0797	0.0296	4,638	17,195	0.0447	0.0131	7,790	28,827	0.0588	0.0213
3502110000	BALONG	2,255	8,182	0.0793	0.0353	9,238	33,451	0.1105	0.0244	11,493	41,633	0.1044	0.0269
3502120000	KAUMAN	6,844	24,296	0.0704	0.0209	5,093	17,605	0.0815	0.0187	11,937	41,901	0.0751	0.0200
3502130000	JAMBON	2,070	8,011	0.1953	0.0793	7,964	30,852	0.1568	0.0374	10,034	38,863	0.1648	0.0491
3502140000	BADEGAN					7,652	28,776	0.1675	0.0356	7,652	28,776	0.1675	0.0356
3502150000	SAMPUNG					10,416	36,638	0.1262	0.0218	10,416	36,638	0.1262	0.0218
3502160000	SUKOREJO	508	1,863	0.0885	0.0597	12,447	45,779	0.1083	0.0210	12,955	47,642	0.1075	0.0237
3502170000	PONOROGO	18,986	70,259	0.0296	0.0072					18,986	70,259	0.0296	0.0072
3502180000	BABADAN	5,713	21,536	0.0399	0.0195	10,026	36,137	0.0667	0.0170	15,739	57,673	0.0567	0.0180
3502190000	JENANGAN	3,363	11,604	0.0649	0.0265	11,103	37,631	0.0707	0.0158	14,466	49,235	0.0693	0.0189
3502200000	NGEBEL					4,984	18,597	0.1331	0.0276	4,984	18,597	0.1331	0.0276
3503010000	PANGGUL	1,656	5,608	0.0760	0.0496	16,613	64,277	0.2396	0.0456	18,269	69,885	0.2265	0.0459
3503020000	MUNJUNGAN					11,404	44,411	0.1865	0.0417	11,404	44,411	0.1865	0.0417
3503030000	WATULIMO	5,584	21,261	0.1158	0.0433	9,658	36,303	0.1851	0.0426	15,242	57,564	0.1595	0.0429
3503040000	KAMPAK	1,609	5,871	0.0780	0.0534	7,861	28,653	0.2024	0.0504	9,470	34,524	0.1813	0.0509
3503050000	DONGKO					15,355	58,557	0.2677	0.0552	15,355	58,557	0.2677	0.0552
3503060000	PULE					12,632	49,737	0.2577	0.0576	12,632	49,737	0.2577	0.0576
3503070000	KARANGAN	1,760	6,079	0.1426	0.0466	17,226	59,526	0.1525	0.0409	18,986	65,605	0.1516	0.0415
3503080000	GANDUSARI	3,783	13,722	0.0767	0.0374	9,285	32,537	0.1221	0.0348	13,068	46,259	0.1086	0.0356
3503090000	DURENAN	5,692	20,221	0.0621	0.0219	7,495	25,148	0.1447	0.0399	13,187	45,369	0.1079	0.0331
3503100000	POGALAN	2,307	7,588	0.0360	0.0255	11,215	38,612	0.1229	0.0369	13,522	46,200	0.1086	0.0352
3503110000	TRENGGALEK	13,118	49,081	0.0520	0.0141	2,763	9,858	0.2176	0.0610	15,881	58,939	0.0797	0.0281
3503120000	TUGU	2,476	9,285	0.0766	0.0418	9,658	34,593	0.1784	0.0417	12,134	43,878	0.1569	0.0417
3503130000	BENDUNGAN					6,523	24,571	0.2626	0.0488	6,523	24,571	0.2626	0.0488
3504010000	BESUKI	3,102	11,229	0.0587	0.0346	6,339	20,575	0.0418	0.0176	9,441	31,804	0.0478	0.0249
3504020000	BANDUNG	2,003	7,135	0.0472	0.0229	9,911	33,082	0.0495	0.0173	11,914	40,217	0.0490	0.0184
3504030000	PAKEL	1,420	4,878	0.0518	0.0347	11,637	39,163	0.0466	0.0151	13,057	44,041	0.0471	0.0183
3504040000	CAMPUR DARAT	6,174	23,323	0.0522	0.0210	6,928	25,386	0.0456	0.0199	13,102	48,709	0.0488	0.0204
3504050000	TANGGUNG GUNUNG					6,454	21,502	0.0541	0.0221	6,454	21,502	0.0541	0.0221
3504060000	KALIDAWIR	3,185	10,648	0.0369	0.0224	14,811	51,093	0.0464	0.0162	17,996	61,741	0.0448	0.0175
3504070000	PUCANG LABAN					6,340	21,212	0.0547	0.0219	6,340	21,212	0.0547	0.0219
3504080000	REJOTANGAN	3,925	14,436	0.0656	0.0340	14,052	51,001	0.0405	0.0157	17,977	65,437	0.0460	0.0211

Poverty Map of East Java  
Poverty Gap

Level, Code	Name	Urban				Rural				Total			
		Number of Households	Number of Persons	Poverty Gap		Number of Households	Number of Persons	Poverty Gap		Number of Households	Number of Persons	Poverty Gap	
				Point Estimate	Standard Error			Point Estimate	Standard Error			Point Estimate	Standard Error
3504090000	NGUNUT	13,646	51,532	0.0475	0.0141	4,479	16,309	0.0391	0.0158	18,125	67,841	0.0455	0.0145
3504100000	SUMBERGEMPOL	3,429	12,730	0.0334	0.0185	12,425	45,947	0.0406	0.0153	15,854	58,677	0.0390	0.0160
3504110000	BOYOLANGU	10,607	41,687	0.0457	0.0151	6,996	26,489	0.0356	0.0143	17,603	68,176	0.0418	0.0148
3504120000	TULUNGAGUNG	16,125	62,978	0.0200	0.0060					16,125	62,978	0.0200	0.0060
3504130000	KEDUNGGWARU	18,469	70,825	0.0351	0.0101	1,960	7,345	0.0260	0.0137	20,429	78,170	0.0342	0.0105
3504140000	NGANTRU	2,745	10,585	0.0623	0.0277	9,757	36,952	0.0281	0.0109	12,502	47,537	0.0357	0.0162
3504150000	KARANGREJO	648	2,379	0.0473	0.0375	9,894	35,470	0.0387	0.0152	10,542	37,849	0.0392	0.0175
3504160000	KAUMAN	10,259	36,763	0.0540	0.0175	3,063	10,813	0.0428	0.0211	13,322	47,576	0.0515	0.0184
3504170000	GONDANG	6,417	22,665	0.0417	0.0161	8,624	29,583	0.0346	0.0139	15,041	52,248	0.0377	0.0149
3504180000	PAGER WOJO					8,102	29,025	0.0508	0.0196	8,102	29,025	0.0508	0.0196
3504190000	SENDANG					12,282	41,462	0.0626	0.0211	12,282	41,462	0.0626	0.0211
3505010000	BAKUNG					7,590	26,014	0.0971	0.0230	7,590	26,014	0.0971	0.0230
3505020000	WONOTIRTO					10,135	34,455	0.1206	0.0307	10,135	34,455	0.1206	0.0307
3505030000	PANGGUNGREJO					11,903	40,657	0.0979	0.0241	11,903	40,657	0.0979	0.0241
3505040000	WATES	1,359	4,782	0.0685	0.0485	6,968	22,997	0.0764	0.0210	8,327	27,779	0.0750	0.0277
3505050000	BINANGUN					12,236	42,594	0.0939	0.0205	12,236	42,594	0.0939	0.0205
3505060000	SUTOJAYAN	3,943	14,795	0.0567	0.0336	8,200	29,890	0.0466	0.0135	12,143	44,685	0.0499	0.0222
3505070000	KADEMANGAN	2,496	9,512	0.0666	0.0381	13,979	50,474	0.1017	0.0170	16,475	59,986	0.0961	0.0218
3505080000	KANIGORO	7,995	30,581	0.0651	0.0288	7,784	29,855	0.0665	0.0206	15,779	60,436	0.0658	0.0251
3505090000	TALUN	4,002	14,677	0.0702	0.0277	11,061	41,300	0.0697	0.0160	15,063	55,977	0.0698	0.0197
3505100000	SELOPURO					10,151	38,019	0.0720	0.0183	10,151	38,019	0.0720	0.0183
3505110000	KESAMBEN	5,963	22,156	0.0868	0.0304	7,086	26,118	0.0902	0.0244	13,049	48,274	0.0886	0.0273
3505120000	SELOREJO	958	3,631	0.0612	0.0496	8,573	30,556	0.0950	0.0216	9,531	34,187	0.0914	0.0260
3505130000	DOKO					10,411	37,323	0.1055	0.0252	10,411	37,323	0.1055	0.0252
3505140000	WLINGI	8,915	32,882	0.0691	0.0212	4,460	16,262	0.1188	0.0429	13,375	49,144	0.0855	0.0302
3505150000	GANDUSARI					17,424	65,239	0.1040	0.0187	17,424	65,239	0.1040	0.0187
3505160000	GARUM	5,465	20,548	0.0675	0.0316	9,675	35,889	0.0852	0.0259	15,140	56,437	0.0788	0.0281
3505170000	NGLEGOK	5,102	19,447	0.0770	0.0341	11,728	43,388	0.0859	0.0210	16,830	62,835	0.0832	0.0258
3505180000	SANANKULON	4,727	18,459	0.0767	0.0315	7,765	29,149	0.0449	0.0142	12,492	47,608	0.0572	0.0225
3505190000	PONGGOK	6,023	23,059	0.0963	0.0380	16,862	65,059	0.1019	0.0222	22,885	88,118	0.1004	0.0272
3505200000	SRENGAT	6,954	25,425	0.0618	0.0172	8,456	30,948	0.0580	0.0187	15,410	56,373	0.0597	0.0180
3505210000	WONODADI	3,500	13,729	0.0938	0.0425	7,919	29,750	0.0755	0.0189	11,419	43,479	0.0813	0.0285

Poverty Map of East Java  
Poverty Gap

Level, Code	Name	Urban				Rural				Total			
		Number of Households	Number of Persons	Poverty Gap		Number of Households	Number of Persons	Poverty Gap		Number of Households	Number of Persons	Poverty Gap	
				Point Estimate	Standard Error			Point Estimate	Standard Error			Point Estimate	Standard Error
3505220000	UDANAWU					9,476	36,385	0.0697	0.0175	9,476	36,385	0.0697	0.0175
3506010000	MOJO					16,864	69,052	0.0750	0.0140	16,864	69,052	0.0750	0.0140
3506020000	SEMEN	4,702	20,086	0.1012	0.0359	6,805	25,357	0.0853	0.0212	11,507	45,443	0.0923	0.0286
3506030000	NGADILUWIH	15,617	61,051	0.0575	0.0140	1,623	6,501	0.0267	0.0173	17,240	67,552	0.0545	0.0144
3506040000	KRAS	4,999	19,097	0.0832	0.0260	8,710	33,230	0.0536	0.0138	13,709	52,327	0.0644	0.0192
3506050000	RINGINREJO	2,814	11,249	0.1023	0.0385	9,463	35,291	0.0689	0.0171	12,277	46,540	0.0770	0.0241
3506060000	KANDAT	3,203	11,863	0.0651	0.0358	10,723	39,959	0.0468	0.0139	13,926	51,822	0.0510	0.0210
3506070000	WATES	5,709	21,193	0.0512	0.0223	15,576	57,222	0.0350	0.0109	21,285	78,415	0.0394	0.0149
3506080000	NGANCAR					12,134	41,890	0.0594	0.0173	12,134	41,890	0.0594	0.0173
3506090000	PLOSOKLATEN	2,022	7,891	0.0639	0.0348	14,913	55,554	0.0500	0.0133	16,935	63,445	0.0517	0.0175
3506100000	GURAH	5,922	21,686	0.0321	0.0158	13,234	48,830	0.0441	0.0106	19,156	70,516	0.0404	0.0124
3506110000	PUNCU	1,660	6,466	0.1858	0.0921	12,731	47,805	0.0563	0.0200	14,391	54,271	0.0718	0.0369
3506120000	KEPUNG	9,047	34,664	0.0991	0.0353	11,475	42,723	0.0636	0.0200	20,522	77,387	0.0795	0.0279
3506130000	KANDANGAN	6,514	24,474	0.0615	0.0288	5,386	20,212	0.0643	0.0232	11,900	44,686	0.0628	0.0264
3506140000	PARE	22,776	90,809	0.0602	0.0168	14,547	56,806	0.0535	0.0170	37,323	147,615	0.0576	0.0169
3506150000	KUNJANG	2,433	8,724	0.0608	0.0348	6,995	24,049	0.0354	0.0117	9,428	32,773	0.0422	0.0206
3506160000	PLEMAHAN	1,749	6,253	0.0615	0.0265	12,538	45,302	0.0562	0.0149	14,287	51,555	0.0569	0.0168
3506170000	PURWOASRI	2,797	10,521	0.0753	0.0330	11,210	41,404	0.0517	0.0120	14,007	51,925	0.0565	0.0183
3506180000	PAPAR	4,784	17,709	0.0563	0.0212	7,544	28,611	0.0573	0.0161	12,328	46,320	0.0569	0.0182
3506190000	PAGU	3,105	12,098	0.0730	0.0330	17,166	63,322	0.0418	0.0098	20,271	75,420	0.0468	0.0160
3506200000	GAMPENGREJO	16,457	62,804	0.0389	0.0114	5,580	20,939	0.0328	0.0125	22,037	83,743	0.0374	0.0117
3506210000	BANYAKAN	4,052	15,281	0.0617	0.0299	10,430	37,704	0.0551	0.0226	14,482	52,985	0.0570	0.0249
3506220000	GROGOL	7,946	30,556	0.0576	0.0201	2,897	10,895	0.0725	0.0346	10,843	41,451	0.0615	0.0247
3506230000	TAROKAN	5,225	20,237	0.0949	0.0377	9,072	33,521	0.0704	0.0212	14,297	53,758	0.0797	0.0285
3507010000	DONOMULYO	3,130	11,893	0.1274	0.0709	14,845	52,926	0.0741	0.0231	17,975	64,819	0.0839	0.0368
3507020000	KALIPARE	3,182	11,797	0.0844	0.0577	12,993	48,459	0.0852	0.0203	16,175	60,256	0.0851	0.0314
3507030000	PAGAK					11,851	43,954	0.1202	0.0229	11,851	43,954	0.1202	0.0229
3507040000	BANTUR	3,196	10,996	0.0467	0.0369	15,117	54,209	0.0798	0.0218	18,313	65,205	0.0742	0.0250
3507050000	GEDANGAN					13,029	49,041	0.0942	0.0252	13,029	49,041	0.0942	0.0252
3507060000	SUMBERMANJING					24,205	86,953	0.0816	0.0151	24,205	86,953	0.0816	0.0151
3507070000	DAMPIT	5,697	22,403	0.0446	0.0382	24,140	91,950	0.0943	0.0197	29,837	114,353	0.0846	0.0244
3507080000	TIRTO YUDO					15,260	57,093	0.1091	0.0202	15,260	57,093	0.1091	0.0202

Poverty Map of East Java  
Poverty Gap

Level, Code	Name	Urban				Rural				Total			
		Number of Households	Number of Persons	Poverty Gap		Number of Households	Number of Persons	Poverty Gap		Number of Households	Number of Persons	Poverty Gap	
				Point Estimate	Standard Error			Point Estimate	Standard Error			Point Estimate	Standard Error
3507090000	AMPELGADING	1,426	5,059	0.0652	0.0487	12,253	46,588	0.1204	0.0225	13,679	51,647	0.1150	0.0262
3507100000	PONCOKUSUMO	4,573	17,641	0.1259	0.0432	17,864	70,492	0.1282	0.0208	22,437	88,133	0.1277	0.0268
3507110000	WAJAK					19,352	75,405	0.0959	0.0175	19,352	75,405	0.0959	0.0175
3507120000	TUREN	14,361	56,415	0.0546	0.0190	11,513	41,854	0.0642	0.0169	25,874	98,269	0.0587	0.0182
3507130000	PAGELARAN	2,615	9,472	0.0674	0.0362	8,328	32,008	0.0816	0.0225	10,943	41,480	0.0784	0.0263
3507140000	GONDANGLEGI	8,474	33,416	0.0546	0.0213	10,420	39,975	0.0724	0.0207	18,894	73,391	0.0643	0.0210
3507150000	BULULAWANG	5,299	21,188	0.1125	0.0434	10,523	39,653	0.0833	0.0250	15,822	60,841	0.0935	0.0326
3507160000	KEPANJEN	15,946	62,365	0.0498	0.0131	7,314	29,393	0.0706	0.0206	23,260	91,758	0.0564	0.0159
3507170000	SUMBER PUCUNG	12,117	46,145	0.0635	0.0197	1,525	5,468	0.0884	0.0592	13,642	51,613	0.0662	0.0268
3507180000	KROMENGAN	4,994	19,371	0.0693	0.0322	5,015	17,471	0.0656	0.0231	10,009	36,842	0.0676	0.0283
3507190000	WONOSARI					11,230	43,106	0.1098	0.0251	11,230	43,106	0.1098	0.0251
3507200000	NGAJUM					11,203	41,470	0.0780	0.0197	11,203	41,470	0.0780	0.0197
3507210000	WAGIR	8,533	36,669	0.0515	0.0219	6,906	29,983	0.0884	0.0266	15,439	66,652	0.0681	0.0241
3507220000	PAKISAJI	10,350	42,275	0.0588	0.0195	7,099	28,126	0.0627	0.0181	17,449	70,401	0.0603	0.0189
3507230000	TAJINAN	2,914	11,793	0.1181	0.0460	9,157	35,170	0.0866	0.0196	12,071	46,963	0.0945	0.0286
3507240000	TUMPANG	10,052	37,059	0.0586	0.0196	9,617	33,952	0.1024	0.0207	19,669	71,011	0.0795	0.0202
3507250000	PAKIS	17,940	69,577	0.0453	0.0162	8,819	34,356	0.0898	0.0210	26,759	103,933	0.0600	0.0179
3507260000	JABUNG	6,083	22,549	0.1115	0.0361	11,625	42,970	0.1364	0.0222	17,708	65,519	0.1278	0.0277
3507270000	LAWANG	18,264	73,876	0.0534	0.0145	4,152	15,686	0.1274	0.0380	22,416	89,562	0.0664	0.0207
3507280000	SINGOSARI	30,083	115,706	0.0487	0.0121	5,988	21,637	0.0966	0.0317	36,071	137,343	0.0562	0.0168
3507290000	KARANGPLOSO	4,026	15,702	0.0474	0.0233	12,558	44,807	0.0765	0.0251	16,584	60,509	0.0689	0.0247
3507300000	DAU	8,355	25,990	0.0603	0.0265	7,133	27,491	0.0896	0.0200	15,488	53,481	0.0753	0.0234
3507310000	PUJON	5,471	20,992	0.1083	0.0452	9,968	38,685	0.1385	0.0317	15,439	59,677	0.1279	0.0370
3507320000	NGANTANG	2,079	8,120	0.0615	0.0354	12,257	45,330	0.1062	0.0187	14,336	53,450	0.0994	0.0221
3507330000	KASEMBON	1,310	5,134	0.1468	0.0854	5,932	22,579	0.0997	0.0321	7,242	27,713	0.1085	0.0468
3507710000	BATU	19,215	76,849	0.0465	0.0134					19,215	76,849	0.0465	0.0134
3507720000	JUNREJO	3,985	15,405	0.0477	0.0320	6,350	23,897	0.0554	0.0184	10,335	39,302	0.0524	0.0247
3507730000	BUMIAJI	3,058	10,724	0.0539	0.0307	10,602	39,820	0.0757	0.0205	13,660	50,544	0.0711	0.0231
3508010000	TEMPURSARI	822	2,952	0.1702	0.0902	7,515	26,774	0.1215	0.0273	8,337	29,726	0.1263	0.0385
3508020000	PRONOJIWO					8,180	31,506	0.1246	0.0345	8,180	31,506	0.1246	0.0345
3508030000	CANDIPURO					16,428	60,412	0.0997	0.0214	16,428	60,412	0.0997	0.0214
3508040000	PASIRIAN	4,750	17,787	0.0886	0.0525	17,138	62,015	0.0986	0.0235	21,888	79,802	0.0963	0.0323

Poverty Map of East Java  
Poverty Gap

Level, Code	Name	Urban				Rural				Total			
		Number of Households	Number of Persons	Poverty Gap		Number of Households	Number of Persons	Poverty Gap		Number of Households	Number of Persons	Poverty Gap	
				Point Estimate	Standard Error			Point Estimate	Standard Error			Point Estimate	Standard Error
3508050000	TEMPEH	6,671	25,187	0.0870	0.0398	14,736	49,381	0.0869	0.0211	21,407	74,568	0.0869	0.0288
3508060000	LUMAJANG	18,593	71,308	0.0268	0.0092	10,370	35,007	0.0685	0.0185	28,963	106,315	0.0405	0.0130
3508070000	TEKUNG					8,461	30,913	0.0932	0.0236	8,461	30,913	0.0932	0.0236
3508080000	KUNIR	1,693	5,461	0.0601	0.0432	13,011	43,940	0.0979	0.0247	14,704	49,401	0.0937	0.0274
3508090000	YOSOWILANGUN	4,583	16,321	0.0656	0.0263	11,536	39,024	0.0826	0.0175	16,119	55,345	0.0776	0.0205
3508100000	ROWOKANGKUNG					9,636	33,417	0.0934	0.0256	9,636	33,417	0.0934	0.0256
3508110000	JATIROTO	7,198	26,910	0.0955	0.0477	4,226	15,400	0.0882	0.0371	11,424	42,310	0.0928	0.0441
3508120000	RANDUAGUNG					17,063	58,402	0.1228	0.0236	17,063	58,402	0.1228	0.0236
3508130000	SUKODONO	7,412	28,154	0.0627	0.0246	4,751	16,210	0.0961	0.0290	12,163	44,364	0.0749	0.0263
3508140000	PADANG					9,963	32,876	0.0917	0.0232	9,963	32,876	0.0917	0.0232
3508150000	PASRUJAMBE					9,401	33,527	0.1207	0.0279	9,401	33,527	0.1207	0.0279
3508160000	SENDURO	1,498	5,751	0.0432	0.0356	10,543	38,240	0.1409	0.0248	12,041	43,991	0.1281	0.0265
3508170000	GICIALIT					6,245	23,328	0.1171	0.0282	6,245	23,328	0.1171	0.0282
3508180000	KEDUNGJAJANG					11,146	38,896	0.0916	0.0163	11,146	38,896	0.0916	0.0163
3508190000	KLAKAH	3,641	14,428	0.0443	0.0220	9,455	34,735	0.1295	0.0263	13,096	49,163	0.1045	0.0251
3508200000	RANUYOSO					11,581	42,689	0.1695	0.0303	11,581	42,689	0.1695	0.0303
3509010000	KENCONG	10,570	37,383	0.0706	0.0386	7,798	26,346	0.0609	0.0271	18,368	63,729	0.0666	0.0343
3509020000	GUMUK MAS	3,883	13,159	0.0914	0.0698	17,866	63,217	0.0905	0.0262	21,749	76,376	0.0906	0.0375
3509030000	PUGER	13,040	48,305	0.0857	0.0301	16,107	58,012	0.0918	0.0210	29,147	106,317	0.0890	0.0255
3509040000	WULUHAN	12,102	44,483	0.0751	0.0316	17,897	65,902	0.1316	0.0351	29,999	110,385	0.1089	0.0337
3509050000	AMBULU	25,018	90,275	0.0737	0.0233					25,018	90,275	0.0737	0.0233
3509060000	TEMPUREJO	13,160	45,834	0.1108	0.0329	6,471	21,486	0.1169	0.0457	19,631	67,320	0.1128	0.0375
3509070000	SILO	2,742	8,267	0.0647	0.0506	26,685	86,259	0.1018	0.0242	29,427	94,526	0.0986	0.0276
3509080000	MAYANG					14,108	43,810	0.1259	0.0285	14,108	43,810	0.1259	0.0285
3509090000	MUMBULSARI					17,318	56,114	0.1054	0.0291	17,318	56,114	0.1054	0.0291
3509100000	JENGGAWAH	4,287	14,453	0.0870	0.0575	16,930	55,169	0.1068	0.0239	21,217	69,622	0.1027	0.0338
3509110000	AJUNG	3,171	10,697	0.1027	0.0684	17,165	57,420	0.1329	0.0317	20,336	68,117	0.1282	0.0398
3509120000	RAMBIPUJI	4,967	18,484	0.0576	0.0329	16,337	56,001	0.1115	0.0335	21,304	74,485	0.0981	0.0333
3509130000	BALUNG	12,610	43,651	0.0479	0.0244	8,668	30,240	0.0898	0.0254	21,278	73,891	0.0650	0.0248
3509140000	UMBULSARI					16,902	58,086	0.0842	0.0222	16,902	58,086	0.0842	0.0222
3509150000	SEMBORO	6,338	23,197	0.0569	0.0319	5,456	18,745	0.1269	0.0390	11,794	41,942	0.0882	0.0353
3509160000	JOMBANG	3,450	12,018	0.0299	0.0272	10,774	37,459	0.0850	0.0279	14,224	49,477	0.0716	0.0277

Poverty Map of East Java  
Poverty Gap

Level, Code	Name	Urban				Rural				Total			
		Number of Households	Number of Persons	Poverty Gap		Number of Households	Number of Persons	Poverty Gap		Number of Households	Number of Persons	Poverty Gap	
				Point Estimate	Standard Error			Point Estimate	Standard Error			Point Estimate	Standard Error
3509170000	SUMBER BARU	3,656	12,261	0.0902	0.0578	23,241	83,716	0.1317	0.0261	26,897	95,977	0.1264	0.0319
3509180000	TANGGUL	8,367	28,390	0.0861	0.0343	14,447	50,139	0.0997	0.0282	22,814	78,529	0.0948	0.0306
3509190000	BANGSALSARI	5,571	19,847	0.0713	0.0353	24,702	84,731	0.1228	0.0245	30,273	104,578	0.1130	0.0269
3509200000	PANTI					16,939	55,129	0.1157	0.0245	16,939	55,129	0.1157	0.0245
3509210000	SUKORAMBI	2,097	6,867	0.0553	0.0445	8,310	28,049	0.1397	0.0378	10,407	34,916	0.1231	0.0392
3509220000	ARJASA					13,443	40,046	0.0968	0.0266	13,443	40,046	0.0968	0.0266
3509230000	PAKUSARI	1,534	4,983	0.0475	0.0379	11,281	34,016	0.1085	0.0271	12,815	38,999	0.1007	0.0287
3509240000	KALISAT	3,204	10,785	0.0789	0.0497	18,131	57,083	0.1163	0.0206	21,335	67,868	0.1104	0.0274
3509250000	LEDOKOMBO					19,025	58,227	0.1385	0.0249	19,025	58,227	0.1385	0.0249
3509260000	SUMBERJAMBE					18,218	55,072	0.1613	0.0277	18,218	55,072	0.1613	0.0277
3509270000	SUKOWONO	2,949	9,759	0.0461	0.0456	14,165	45,667	0.1333	0.0235	17,114	55,426	0.1179	0.0287
3509280000	JELBUK					4,159	12,373	0.1432	0.0438	4,159	12,373	0.1432	0.0438
3510010000	PESANGGARAN					26,282	90,149	0.0426	0.0145	26,282	90,149	0.0426	0.0145
3510020000	BANGOREJO					15,818	57,849	0.0463	0.0196	15,818	57,849	0.0463	0.0196
3510030000	PURWOHARJO	10,408	35,571	0.0634	0.0290	8,024	27,655	0.0295	0.0174	18,432	63,226	0.0485	0.0246
3510040000	TEGALDLIMO	2,364	8,284	0.0789	0.0551	14,643	51,106	0.0428	0.0206	17,007	59,390	0.0478	0.0281
3510050000	MUNCAR	23,314	84,943	0.0515	0.0201	10,404	36,633	0.0313	0.0156	33,718	121,576	0.0454	0.0188
3510060000	CLURING	6,245	21,961	0.0751	0.0370	12,878	45,533	0.0436	0.0189	19,123	67,494	0.0539	0.0262
3510070000	GAMBIRAN	5,649	21,044	0.0761	0.0381	21,881	77,104	0.0544	0.0223	27,530	98,148	0.0590	0.0265
3510080000	GLENMORE	8,125	27,306	0.0718	0.0348	11,527	39,275	0.0365	0.0151	19,652	66,581	0.0510	0.0251
3510090000	KALIBARU	9,172	32,198	0.0782	0.0336	7,457	25,499	0.0567	0.0265	16,629	57,697	0.0687	0.0307
3510100000	GENTENG	12,938	50,598	0.0600	0.0247	8,279	29,092	0.0402	0.0229	21,217	79,690	0.0528	0.0240
3510110000	SRONO	7,230	24,757	0.0644	0.0408	17,774	59,200	0.0386	0.0174	25,004	83,957	0.0462	0.0265
3510120000	ROGOJAMPI	7,141	25,299	0.0394	0.0184	20,213	63,126	0.0365	0.0136	27,354	88,425	0.0373	0.0151
3510130000	KABAT					20,557	63,210	0.0428	0.0150	20,557	63,210	0.0428	0.0150
3510140000	SINGOJURUH	5,329	17,881	0.0756	0.0331	8,404	27,943	0.0479	0.0202	13,733	45,824	0.0587	0.0260
3510150000	SEMPU	9,566	33,031	0.0695	0.0377	10,771	36,449	0.0423	0.0227	20,337	69,480	0.0552	0.0307
3510160000	SONGGON	2,346	7,523	0.0932	0.0759	12,915	42,104	0.0513	0.0194	15,261	49,627	0.0576	0.0345
3510170000	GLAGAH	3,755	11,499	0.0673	0.0340	15,852	47,104	0.0623	0.0209	19,607	58,603	0.0633	0.0241
3510180000	BANYUWANGI	27,918	101,636	0.0332	0.0094					27,918	101,636	0.0332	0.0094
3510190000	GIRI	4,538	14,597	0.0593	0.0286	4,114	11,950	0.0493	0.0272	8,652	26,547	0.0548	0.0280
3510200000	KALIPURO	4,515	14,825	0.0437	0.0321	15,840	49,567	0.0487	0.0249	20,355	64,392	0.0475	0.0267



Poverty Map of East Java  
Poverty Gap

Level, Code	Name	Urban				Rural				Total			
		Number of Households	Number of Persons	Poverty Gap		Number of Households	Number of Persons	Poverty Gap		Number of Households	Number of Persons	Poverty Gap	
				Point Estimate	Standard Error			Point Estimate	Standard Error			Point Estimate	Standard Error
3510210000	WONGSOREJO	4,793	16,820	0.0909	0.0436	16,063	51,430	0.0498	0.0181	20,856	68,250	0.0600	0.0268
3511010000	MAESAN	4,344	14,094	0.1021	0.0390	9,035	27,430	0.1438	0.0369	13,379	41,524	0.1296	0.0376
3511020000	GRUJUGAN	2,509	8,116	0.0912	0.0472	9,654	29,602	0.1284	0.0243	12,163	37,718	0.1204	0.0307
3511030000	TAMANAN	1,884	6,262	0.0727	0.0556	15,419	46,872	0.1443	0.0236	17,303	53,134	0.1359	0.0293
3511040000	PUJER	1,370	4,006	0.1329	0.0833	12,095	34,813	0.1452	0.0278	13,465	38,819	0.1440	0.0375
3511050000	TLOGOSARI					14,229	41,609	0.1639	0.0305	14,229	41,609	0.1639	0.0305
3511060000	SUKOSARI					15,881	45,170	0.1107	0.0241	15,881	45,170	0.1107	0.0241
3511070000	TAPEN	950	3,062	0.0848	0.0547	10,465	29,005	0.0736	0.0209	11,415	32,067	0.0746	0.0261
3511080000	WONOSARI	2,320	6,800	0.0845	0.0494	10,339	29,297	0.1226	0.0279	12,659	36,097	0.1154	0.0330
3511090000	TENGGARANG	4,687	16,069	0.0756	0.0337	6,672	20,073	0.1066	0.0238	11,359	36,142	0.0928	0.0286
3511100000	BONDOWOSO	17,582	63,434	0.0399	0.0090	1,148	3,760	0.0905	0.0584	18,730	67,194	0.0427	0.0164
3511110000	CURAH DAMI	1,959	6,090	0.0709	0.0414	12,597	37,776	0.1393	0.0200	14,556	43,866	0.1298	0.0242
3511120000	WRINGIN					6,748	20,672	0.1685	0.0359	6,748	20,672	0.1685	0.0359
3511130000	PAKEM					6,667	18,652	0.1131	0.0264	6,667	18,652	0.1131	0.0264
3511140000	TEGALAMPEL	5,244	15,490	0.0850	0.0328	7,573	21,117	0.1300	0.0284	12,817	36,607	0.1109	0.0303
3511150000	KLABANG					15,968	45,965	0.1128	0.0212	15,968	45,965	0.1128	0.0212
3511160000	PRAJEKAN	2,371	7,793	0.0360	0.0242	9,676	26,119	0.1065	0.0288	12,047	33,912	0.0903	0.0278
3511170000	CERME					14,278	40,346	0.1045	0.0226	14,278	40,346	0.1045	0.0226
3512010000	SUMBERMALANG					8,950	25,977	0.1038	0.0230	8,950	25,977	0.1038	0.0230
3512020000	JATIBANTENG					6,713	21,110	0.0915	0.0257	6,713	21,110	0.0915	0.0257
3512030000	BANYUGLUGUR	2,286	7,608	0.1239	0.0710	4,116	12,596	0.0985	0.0317	6,402	20,204	0.1080	0.0502
3512040000	BESUKI	8,346	27,184	0.0619	0.0279	9,448	27,770	0.0613	0.0216	17,794	54,954	0.0616	0.0249
3512050000	SUBOH	2,703	8,641	0.0616	0.0385	5,114	15,678	0.0684	0.0216	7,817	24,319	0.0660	0.0288
3512060000	MLANDINGAN	1,011	2,831	0.1146	0.0786	6,650	18,669	0.0590	0.0214	7,661	21,500	0.0663	0.0348
3512070000	BUNGATAN					6,583	18,938	0.0551	0.0182	6,583	18,938	0.0551	0.0182
3512080000	KENDIT	3,715	10,754	0.0769	0.0405	6,104	16,447	0.0633	0.0250	9,819	27,201	0.0687	0.0320
3512090000	PANARUKAN	12,266	38,360	0.0454	0.0174	3,266	9,211	0.0333	0.0230	15,532	47,571	0.0431	0.0186
3512100000	SITUBONDO	10,535	36,326	0.0226	0.0104	2,408	7,736	0.0487	0.0321	12,943	44,062	0.0272	0.0164
3512110000	MANGARAN	6,227	16,615	0.0603	0.0379	4,798	13,228	0.0472	0.0293	11,025	29,843	0.0545	0.0343
3512120000	PANJI	13,079	41,404	0.0254	0.0122	6,573	17,796	0.0593	0.0198	19,652	59,200	0.0356	0.0149
3512130000	KAPONGAN	1,436	4,356	0.0395	0.0388	10,371	29,337	0.0529	0.0173	11,807	33,693	0.0511	0.0214
3512140000	ARJASA					13,182	37,807	0.0659	0.0212	13,182	37,807	0.0659	0.0212

Poverty Map of East Java  
Poverty Gap

Level, Code	Name	Urban				Rural				Total			
		Number of Households	Number of Persons	Poverty Gap		Number of Households	Number of Persons	Poverty Gap		Number of Households	Number of Persons	Poverty Gap	
				Point Estimate	Standard Error			Point Estimate	Standard Error			Point Estimate	Standard Error
3512150000	JANGKAR	2,727	7,909	0.0692	0.0531	9,924	26,715	0.0590	0.0253	12,651	34,624	0.0613	0.0337
3512160000	ASEMBAGUS	7,840	23,963	0.0450	0.0175	7,702	21,625	0.0646	0.0208	15,542	45,588	0.0543	0.0191
3512170000	BANYUPUTIH					13,684	41,024	0.0446	0.0206	13,684	41,024	0.0446	0.0206
3513010000	SUKAPURA	975	3,664	0.0726	0.0446	4,207	15,505	0.0625	0.0187	5,182	19,169	0.0645	0.0258
3513020000	SUMBER					6,620	24,440	0.1033	0.0230	6,620	24,440	0.1033	0.0230
3513030000	KURIPAN					7,858	28,106	0.1346	0.0294	7,858	28,106	0.1346	0.0294
3513040000	BANTARAN	926	3,868	0.1149	0.0683	8,939	34,512	0.0984	0.0243	9,865	38,380	0.1000	0.0317
3513050000	LECES	6,921	25,640	0.0505	0.0234	6,454	23,328	0.0811	0.0268	13,375	48,968	0.0651	0.0251
3513060000	TEGAL SIWALAN					9,610	32,552	0.0844	0.0185	9,610	32,552	0.0844	0.0185
3513070000	BANYU ANYAR	4,478	14,717	0.0856	0.0314	9,819	32,927	0.0735	0.0218	14,297	47,644	0.0773	0.0252
3513080000	TIRIS					16,169	58,763	0.1279	0.0194	16,169	58,763	0.1279	0.0194
3513090000	KRUCIL					11,724	46,605	0.1391	0.0250	11,724	46,605	0.1391	0.0250
3513100000	GADING	1,867	6,354	0.0829	0.0532	11,572	37,953	0.0888	0.0142	13,439	44,307	0.0879	0.0240
3513110000	PAKUNIRAN					12,799	40,156	0.0826	0.0173	12,799	40,156	0.0826	0.0173
3513120000	KOTA ANYAR	2,886	8,770	0.0899	0.0535	7,951	24,342	0.0725	0.0184	10,837	33,112	0.0771	0.0318
3513130000	PAITON	8,584	28,747	0.0709	0.0214	9,004	28,838	0.0536	0.0149	17,588	57,585	0.0622	0.0185
3513140000	BESUK	8,968	28,551	0.0956	0.0272	4,223	13,664	0.0720	0.0255	13,191	42,215	0.0880	0.0267
3513150000	KRAKSAAN	12,869	46,380	0.0903	0.0215	2,977	9,590	0.0820	0.0312	15,846	55,970	0.0889	0.0235
3513160000	KREJENGAN	1,419	5,246	0.1210	0.0425	9,022	29,557	0.0836	0.0184	10,441	34,803	0.0892	0.0237
3513170000	PAJARAKAN	5,530	19,353	0.0854	0.0222	2,888	9,884	0.0525	0.0178	8,418	29,237	0.0742	0.0209
3513180000	MARON	7,243	25,037	0.0982	0.0305	9,849	31,941	0.0622	0.0173	17,092	56,978	0.0780	0.0240
3513190000	GENDING	3,447	11,933	0.0685	0.0344	6,841	23,251	0.0499	0.0169	10,288	35,184	0.0562	0.0243
3513200000	DRINGU	7,389	28,471	0.0745	0.0218	4,881	17,272	0.0720	0.0274	12,270	45,743	0.0735	0.0240
3513210000	WONOMERTO	667	2,256	0.0803	0.0591	9,714	33,043	0.0859	0.0234	10,381	35,299	0.0855	0.0272
3513220000	LUMBANG					7,924	28,807	0.0909	0.0217	7,924	28,807	0.0909	0.0217
3513230000	TONGAS	2,504	9,496	0.1105	0.0470	13,577	48,414	0.0807	0.0191	16,081	57,910	0.0856	0.0258
3513240000	SUMBER ASIH					14,956	52,623	0.0606	0.0186	14,956	52,623	0.0606	0.0186
3514010000	PURWODADI	3,726	14,492	0.0534	0.0289	12,145	44,846	0.0614	0.0169	15,871	59,338	0.0595	0.0205
3514020000	TUTUR	1,422	5,546	0.0328	0.0312	11,907	43,543	0.0622	0.0158	13,329	49,089	0.0589	0.0182
3514030000	PUSPO					6,565	25,343	0.0944	0.0259	6,565	25,343	0.0944	0.0259
3514040000	TOSARI	846	3,176	0.0551	0.0475	3,495	14,231	0.0740	0.0235	4,341	17,407	0.0706	0.0294
3514050000	LUMBANG					8,718	31,236	0.0818	0.0185	8,718	31,236	0.0818	0.0185

Poverty Map of East Java  
Poverty Gap

Level, Code	Name	Urban				Rural				Total			
		Number of Households	Number of Persons	Poverty Gap		Number of Households	Number of Persons	Poverty Gap		Number of Households	Number of Persons	Poverty Gap	
				Point Estimate	Standard Error			Point Estimate	Standard Error			Point Estimate	Standard Error
3514060000	PASREPAN	1,337	5,004	0.0606	0.0436	12,121	41,356	0.1302	0.0227	13,458	46,360	0.1227	0.0258
3514070000	KEJAYAN	2,333	9,130	0.0640	0.0272	14,014	46,161	0.0737	0.0136	16,347	55,291	0.0721	0.0166
3514080000	WONOREJO	2,087	7,755	0.0396	0.0240	12,534	43,317	0.1006	0.0183	14,621	51,072	0.0914	0.0193
3514090000	PURWOSARI	4,168	15,701	0.0445	0.0246	14,476	52,727	0.0503	0.0130	18,644	68,428	0.0489	0.0164
3514100000	PRIGEN	9,855	37,450	0.0400	0.0167	10,325	37,898	0.0619	0.0202	20,180	75,348	0.0510	0.0185
3514110000	SUKOREJO	8,288	31,256	0.0522	0.0182	11,500	39,890	0.0611	0.0161	19,788	71,146	0.0572	0.0170
3514120000	PANDAAN	20,734	74,214	0.0355	0.0097	4,377	15,383	0.0512	0.0193	25,111	89,597	0.0382	0.0119
3514130000	GEMPOL	8,958	34,648	0.0241	0.0129	18,141	69,421	0.0338	0.0097	27,099	104,069	0.0306	0.0109
3514140000	BEJI	8,022	29,901	0.0437	0.0181	10,876	39,907	0.0348	0.0134	18,898	69,808	0.0386	0.0156
3514150000	BANGIL	18,784	76,640	0.0336	0.0095					18,784	76,640	0.0336	0.0095
3514160000	REMBANG	1,228	4,765	0.1060	0.0734	14,206	47,952	0.0927	0.0188	15,434	52,717	0.0939	0.0284
3514170000	KRATON	6,123	24,818	0.1296	0.0387	13,017	48,269	0.0893	0.0163	19,140	73,087	0.1030	0.0262
3514180000	POHJENTREK	3,454	13,611	0.0646	0.0246	3,194	11,775	0.1109	0.0321	6,648	25,386	0.0861	0.0284
3514190000	GONDANG WETAN	7,030	26,591	0.0734	0.0187	4,394	16,823	0.0905	0.0246	11,424	43,414	0.0800	0.0212
3514200000	REJOSO	1,812	7,181	0.0579	0.0336	8,032	30,907	0.0671	0.0192	9,844	38,088	0.0654	0.0226
3514210000	WINONGAN	2,169	8,082	0.0955	0.0347	8,489	30,087	0.0896	0.0204	10,658	38,169	0.0909	0.0241
3514220000	GRATI	13,214	49,318	0.0730	0.0193	5,465	19,235	0.0965	0.0346	18,679	68,553	0.0796	0.0246
3514230000	LEKOK	3,415	13,094	0.1488	0.0679	12,568	48,316	0.1236	0.0268	15,983	61,410	0.1290	0.0393
3514240000	NGULING	2,615	10,073	0.0620	0.0317	12,866	43,501	0.0787	0.0187	15,481	53,574	0.0756	0.0218
3515010000	TARIK	5,074	19,076	0.0476	0.0172	9,131	34,537	0.0336	0.0107	14,205	53,613	0.0386	0.0134
3515020000	PRAMBON	12,410	47,035	0.0501	0.0136	3,733	13,836	0.0381	0.0184	16,143	60,871	0.0474	0.0148
3515030000	KREMBUNG	10,187	41,054	0.0611	0.0159	2,990	11,925	0.0312	0.0133	13,177	52,979	0.0544	0.0154
3515040000	PORONG	13,668	55,293	0.0426	0.0137	3,003	13,057	0.0507	0.0230	16,671	68,350	0.0441	0.0159
3515050000	JABON	5,659	23,393	0.0838	0.0288	5,989	23,956	0.0518	0.0172	11,648	47,349	0.0676	0.0236
3515060000	TANGGULANGIN	15,446	64,320	0.0475	0.0134	1,582	6,350	0.0348	0.0200	17,028	70,670	0.0463	0.0141
3515070000	CANDI	22,467	87,845	0.0351	0.0096	1,265	4,691	0.0352	0.0226	23,732	92,536	0.0351	0.0106
3515080000	TULANGAN	15,980	61,831	0.0353	0.0096	1,367	5,338	0.0325	0.0221	17,347	67,169	0.0351	0.0112
3515090000	WONOAYU	7,170	25,811	0.0378	0.0145	9,095	35,789	0.0362	0.0119	16,265	61,600	0.0369	0.0130
3515100000	SUKODONO	10,441	40,437	0.0277	0.0101	6,530	25,863	0.0296	0.0095	16,971	66,300	0.0284	0.0099
3515110000	SIDOARJO	37,301	145,858	0.0179	0.0046					37,301	145,858	0.0179	0.0046
3515120000	BUDURAN	14,733	50,993	0.0171	0.0077	3,608	13,668	0.0286	0.0109	18,341	64,661	0.0195	0.0085
3515130000	SEDATI	15,406	56,577	0.0161	0.0072	2,844	10,435	0.0357	0.0150	18,250	67,012	0.0192	0.0089

Poverty Map of East Java  
Poverty Gap

Level, Code	Name	Urban				Rural				Total			
		Number of Households	Number of Persons	Poverty Gap		Number of Households	Number of Persons	Poverty Gap		Number of Households	Number of Persons	Poverty Gap	
				Point Estimate	Standard Error			Point Estimate	Standard Error			Point Estimate	Standard Error
3515140000	WARU	60,192	206,399	0.0113	0.0036	502	1,950	0.0261	0.0209	60,694	208,349	0.0114	0.0041
3515150000	GEDANGAN	33,655	105,614	0.0100	0.0041					33,655	105,614	0.0100	0.0041
3515160000	TAMAN	47,471	175,670	0.0180	0.0047					47,471	175,670	0.0180	0.0047
3515170000	KRIAN	22,998	81,508	0.0233	0.0067	2,063	6,827	0.0188	0.0122	25,061	88,335	0.0230	0.0072
3515180000	BALONG BENDO	10,767	42,078	0.0509	0.0158	3,989	15,058	0.0350	0.0122	14,756	57,136	0.0467	0.0149
3516010000	JATIREJO	1,399	4,862	0.0294	0.0191	8,922	31,305	0.0783	0.0163	10,321	36,167	0.0717	0.0167
3516020000	GONDANG	2,160	8,120	0.0450	0.0203	7,890	28,139	0.0761	0.0184	10,050	36,259	0.0692	0.0189
3516030000	PACET	4,945	17,242	0.0576	0.0200	9,137	31,247	0.0727	0.0156	14,082	48,489	0.0674	0.0173
3516040000	TRAWAS	3,633	13,641	0.0483	0.0239	3,553	12,592	0.0664	0.0192	7,186	26,233	0.0570	0.0218
3516050000	NGORO	10,518	39,470	0.0490	0.0161	7,866	28,317	0.0811	0.0206	18,384	67,787	0.0624	0.0181
3516060000	PUNGGING	2,860	10,947	0.0414	0.0374	14,494	51,572	0.0434	0.0108	17,354	62,519	0.0430	0.0185
3516070000	KUTOREJO	1,761	6,629	0.0387	0.0262	11,961	44,956	0.0573	0.0130	13,722	51,585	0.0549	0.0154
3516080000	MOJOSARI	14,212	56,099	0.0411	0.0116	2,241	8,862	0.0491	0.0238	16,453	64,961	0.0422	0.0139
3516090000	BANGSAL	9,220	34,601	0.0512	0.0153	6,038	22,296	0.0462	0.0151	15,258	56,897	0.0492	0.0152
3516100000	DLANGGU	877	3,154	0.0327	0.0260	11,333	41,069	0.0758	0.0176	12,210	44,223	0.0727	0.0183
3516110000	PURI	12,199	48,390	0.0624	0.0166	9,004	34,649	0.0583	0.0146	21,203	83,039	0.0607	0.0158
3516120000	TROWULAN	5,108	18,965	0.0810	0.0322	10,828	40,636	0.0639	0.0162	15,936	59,601	0.0694	0.0226
3516130000	SOOKO	11,880	47,937	0.0456	0.0113	2,451	9,878	0.0697	0.0277	14,331	57,815	0.0498	0.0154
3516140000	GEDEK	8,124	31,912	0.0486	0.0149	4,548	16,803	0.0487	0.0158	12,672	48,715	0.0486	0.0152
3516150000	KEMLAGI	1,503	5,903	0.1029	0.0449	11,278	41,830	0.0701	0.0135	12,781	47,733	0.0741	0.0202
3516160000	JETIS	7,191	27,661	0.0501	0.0169	10,708	40,172	0.0668	0.0164	17,899	67,833	0.0600	0.0166
3516170000	DAWAR BLANDONG	551	2,006	0.0632	0.0611	11,692	42,345	0.0511	0.0127	12,243	44,351	0.0516	0.0180
3517010000	BANDAR KEDUNG MULY	4,911	18,857	0.0684	0.0246	5,696	22,502	0.0463	0.0157	10,607	41,359	0.0564	0.0202
3517020000	PERAK	5,396	23,722	0.0834	0.0344	5,913	23,300	0.0367	0.0139	11,309	47,022	0.0602	0.0264
3517030000	GUDO	5,808	21,700	0.0570	0.0180	7,327	26,832	0.0381	0.0137	13,135	48,532	0.0465	0.0158
3517040000	DIWEK	22,358	89,157	0.0619	0.0145					22,358	89,157	0.0619	0.0145
3517050000	NGORO	7,024	27,771	0.0636	0.0279	9,732	37,431	0.0444	0.0147	16,756	65,202	0.0526	0.0213
3517060000	MOJOWARNO	15,761	59,898	0.0787	0.0183	5,494	20,264	0.0550	0.0206	21,255	80,162	0.0727	0.0189
3517070000	BARENG	1,215	4,195	0.1357	0.0827	11,679	43,034	0.0804	0.0183	12,894	47,229	0.0853	0.0302
3517080000	WONOSALAM					7,827	28,391	0.0755	0.0198	7,827	28,391	0.0755	0.0198
3517090000	MOJOAGUNG	11,837	47,004	0.0625	0.0146	5,148	19,909	0.0496	0.0227	16,985	66,913	0.0587	0.0174
3517100000	SUMOBITO	8,506	32,147	0.0644	0.0191	10,449	38,275	0.0422	0.0121	18,955	70,422	0.0523	0.0157

Poverty Map of East Java  
Poverty Gap

Level, Code	Name	Urban				Rural				Total			
		Number of Households	Number of Persons	Poverty Gap		Number of Households	Number of Persons	Poverty Gap		Number of Households	Number of Persons	Poverty Gap	
				Point Estimate	Standard Error			Point Estimate	Standard Error			Point Estimate	Standard Error
3517110000	JOGO ROTO	13,133	55,325	0.0750	0.0228					13,133	55,325	0.0750	0.0228
3517120000	PETERONGAN	7,082	28,457	0.0495	0.0190	7,953	28,961	0.0390	0.0149	15,035	57,418	0.0442	0.0171
3517130000	JOMBANG	31,063	118,388	0.0309	0.0083	618	2,345	0.0269	0.0263	31,681	120,733	0.0308	0.0090
3517140000	MEGALUH	3,004	10,781	0.0762	0.0281	6,619	24,050	0.0433	0.0130	9,623	34,831	0.0535	0.0190
3517150000	TEMBELANG	4,768	18,119	0.0790	0.0243	7,747	28,636	0.0461	0.0136	12,515	46,755	0.0588	0.0185
3517160000	KESAMBEN					15,642	57,155	0.0475	0.0122	15,642	57,155	0.0475	0.0122
3517170000	KUDU	6,922	23,711	0.0817	0.0199	6,833	23,900	0.0563	0.0184	13,755	47,611	0.0690	0.0191
3517180000	PLOSO	5,086	20,282	0.0934	0.0265	4,829	16,835	0.0594	0.0161	9,915	37,117	0.0780	0.0224
3517190000	KABUH	1,030	3,315	0.0789	0.0620	10,616	34,677	0.0507	0.0139	11,646	37,992	0.0531	0.0226
3517200000	PLANDAAN					10,116	34,861	0.0608	0.0162	10,116	34,861	0.0608	0.0162
3518010000	SAWAHAN	1,275	4,647	0.0955	0.0655	8,539	29,860	0.0708	0.0330	9,814	34,507	0.0741	0.0390
3518020000	NGETOS					9,053	32,906	0.0804	0.0301	9,053	32,906	0.0804	0.0301
3518030000	BERBEK	5,232	19,480	0.0721	0.0259	8,918	32,428	0.0544	0.0224	14,150	51,908	0.0610	0.0237
3518040000	LOCERET	5,142	19,438	0.0483	0.0191	12,193	46,689	0.0594	0.0225	17,335	66,127	0.0562	0.0216
3518050000	PACE	2,926	11,431	0.0947	0.0366	12,462	46,523	0.0493	0.0180	15,388	57,954	0.0583	0.0229
3518060000	TANJUNGANOM	13,459	51,020	0.0759	0.0222	13,967	50,391	0.0376	0.0167	27,426	101,411	0.0569	0.0197
3518070000	PRAMBON	2,751	10,404	0.0778	0.0405	14,596	54,450	0.0350	0.0130	17,347	64,854	0.0418	0.0201
3518080000	NGRONGGOT	2,143	8,544	0.0942	0.0534	15,499	61,749	0.0416	0.0159	17,642	70,293	0.0480	0.0238
3518090000	KERTOSONO	11,975	46,140	0.0385	0.0116	1,237	4,765	0.0350	0.0269	13,212	50,905	0.0382	0.0138
3518100000	PATIANROWO	3,569	13,594	0.1004	0.0365	6,373	25,420	0.0642	0.0280	9,942	39,014	0.0768	0.0312
3518110000	BARON	2,274	8,885	0.0698	0.0412	9,393	36,934	0.0497	0.0192	11,667	45,819	0.0536	0.0250
3518120000	GONDANG	1,235	4,246	0.0934	0.0628	12,064	44,467	0.0710	0.0268	13,299	48,713	0.0729	0.0316
3518130000	SUKOMORO	1,565	5,884	0.1279	0.0494	8,929	32,420	0.0503	0.0223	10,494	38,304	0.0623	0.0282
3518140000	NGANJUK	15,658	60,472	0.0378	0.0113	402	1,476	0.0206	0.0230	16,060	61,948	0.0374	0.0117
3518150000	BAGOR	7,756	27,753	0.0688	0.0180	7,139	26,195	0.0526	0.0203	14,895	53,948	0.0609	0.0191
3518160000	WILANGAN					7,248	26,166	0.0624	0.0282	7,248	26,166	0.0624	0.0282
3518170000	REJOSO	5,495	19,743	0.0912	0.0308	11,918	43,054	0.0518	0.0199	17,413	62,797	0.0642	0.0238
3518180000	NGLUYU					3,720	13,473	0.0547	0.0284	3,720	13,473	0.0547	0.0284
3518190000	LENGKONG	1,240	4,633	0.0683	0.0386	7,298	25,294	0.0523	0.0250	8,538	29,927	0.0548	0.0275
3518200000	JATIKALEN					5,513	18,571	0.0554	0.0220	5,513	18,571	0.0554	0.0220
3519010000	KEBONSARI					13,177	47,247	0.1544	0.0314	13,177	47,247	0.1544	0.0314
3519020000	GEGER	7,666	27,150	0.0446	0.0156	7,418	26,364	0.1420	0.0340	15,084	53,514	0.0926	0.0263

Poverty Map of East Java  
Poverty Gap

Level, Code	Name	Urban				Rural				Total			
		Number of Households	Number of Persons	Poverty Gap		Number of Households	Number of Persons	Poverty Gap		Number of Households	Number of Persons	Poverty Gap	
				Point Estimate	Standard Error			Point Estimate	Standard Error			Point Estimate	Standard Error
3519030000	DOLOPO	5,407	20,192	0.0547	0.0237	8,446	29,521	0.1658	0.0395	13,853	49,713	0.1207	0.0340
3519040000	DAGANGAN	2,037	7,667	0.1034	0.0392	9,765	35,774	0.2118	0.0417	11,802	43,441	0.1927	0.0412
3519050000	WUNGU	3,585	12,634	0.0493	0.0244	10,791	36,661	0.1465	0.0332	14,376	49,295	0.1216	0.0312
3519060000	KARE					8,642	29,545	0.2158	0.0424	8,642	29,545	0.2158	0.0424
3519070000	GEMARANG					9,055	29,800	0.1990	0.0475	9,055	29,800	0.1990	0.0475
3519080000	SARADAN	1,509	5,108	0.0480	0.0399	15,842	55,730	0.1706	0.0371	17,351	60,838	0.1603	0.0373
3519090000	PILANGKENCENG	953	3,018	0.0925	0.0646	14,059	47,272	0.1873	0.0371	15,012	50,290	0.1816	0.0393
3519100000	MEJAYAN	4,724	17,336	0.0404	0.0182	6,606	22,885	0.1519	0.0334	11,330	40,221	0.1038	0.0279
3519110000	WONOASRI	2,217	8,159	0.0653	0.0418	6,552	22,990	0.1372	0.0304	8,769	31,149	0.1184	0.0337
3519120000	BALEREJO					12,574	41,392	0.1642	0.0368	12,574	41,392	0.1642	0.0368
3519130000	MADIUN	2,166	7,728	0.0207	0.0158	7,960	27,323	0.1358	0.0320	10,126	35,051	0.1104	0.0292
3519140000	SAWAHAN	351	1,224	0.0437	0.0383	6,397	21,755	0.1395	0.0356	6,748	22,979	0.1344	0.0358
3519150000	JIWAN	11,376	40,241	0.0306	0.0123	3,996	12,845	0.1131	0.0366	15,372	53,086	0.0505	0.0209
3520010000	PONCOL					8,560	35,752	0.1198	0.0246	8,560	35,752	0.1198	0.0246
3520020000	PARANG					10,603	41,291	0.0966	0.0177	10,603	41,291	0.0966	0.0177
3520030000	LEMBEYAN					9,923	36,917	0.0912	0.0211	9,923	36,917	0.0912	0.0211
3520040000	TAKERAN	3,695	14,104	0.0820	0.0342	9,538	36,411	0.0450	0.0102	13,233	50,515	0.0553	0.0200
3520050000	KAWEDANAN	2,251	7,661	0.0383	0.0241	11,749	40,796	0.0553	0.0137	14,000	48,457	0.0526	0.0158
3520060000	MAGETAN	15,760	58,920	0.0348	0.0090	2,897	10,889	0.0639	0.0215	18,657	69,809	0.0394	0.0118
3520070000	PLAOSAN	1,286	5,339	0.0960	0.0706	13,301	54,022	0.0807	0.0156	14,587	59,361	0.0821	0.0259
3520080000	PANEKAN	3,109	10,974	0.0946	0.0335	11,610	43,920	0.1022	0.0194	14,719	54,894	0.1007	0.0229
3520090000	SUKOMORO	3,960	13,062	0.0489	0.0185	6,286	21,773	0.0649	0.0147	10,246	34,835	0.0589	0.0163
3520100000	BENDO	293	1,127	0.1118	0.0702	10,767	36,529	0.0602	0.0124	11,060	37,656	0.0617	0.0172
3520110000	MAOSPATI	10,388	36,142	0.0317	0.0120	2,353	7,620	0.0549	0.0228	12,741	43,762	0.0357	0.0144
3520120000	KARANGREJO	7,661	27,547	0.0624	0.0163	5,103	18,570	0.0783	0.0192	12,764	46,117	0.0688	0.0175
3520130000	KARANGMOJO	3,964	13,641	0.0351	0.0157	11,534	38,373	0.0653	0.0133	15,498	52,014	0.0574	0.0140
3521010000	SINE	917	3,017	0.0524	0.0493	11,382	38,509	0.0704	0.0163	12,299	41,526	0.0691	0.0206
3521020000	NGRAMBE	1,354	4,660	0.0597	0.0434	10,336	34,083	0.0587	0.0162	11,690	38,743	0.0589	0.0214
3521030000	JOGOROGO					10,735	37,513	0.0581	0.0148	10,735	37,513	0.0581	0.0148
3521040000	KENDAL					13,447	44,680	0.0564	0.0178	13,447	44,680	0.0564	0.0178
3521050000	GENENG	2,841	9,191	0.0801	0.0369	21,214	73,013	0.0509	0.0134	24,055	82,204	0.0542	0.0176
3521060000	KWADUNGAN					8,104	25,136	0.0337	0.0100	8,104	25,136	0.0337	0.0100

Poverty Map of East Java  
Poverty Gap

Level, Code	Name	Urban				Rural				Total			
		Number of Households	Number of Persons	Poverty Gap		Number of Households	Number of Persons	Poverty Gap		Number of Households	Number of Persons	Poverty Gap	
				Point Estimate	Standard Error			Point Estimate	Standard Error			Point Estimate	Standard Error
3521070000	PANGKUR					8,304	26,415	0.0439	0.0152	8,304	26,415	0.0439	0.0152
3521080000	KARANGJATI	828	2,830	0.1036	0.0666	13,382	43,345	0.0577	0.0162	14,210	46,175	0.0605	0.0228
3521090000	BRINGIN					8,688	29,955	0.0810	0.0245	8,688	29,955	0.0810	0.0245
3521100000	PADAS					16,162	54,147	0.0697	0.0140	16,162	54,147	0.0697	0.0140
3521110000	NGAWI	10,958	39,409	0.0439	0.0151	10,360	36,143	0.0458	0.0142	21,318	75,552	0.0448	0.0147
3521120000	PARON					25,136	84,658	0.0470	0.0137	25,136	84,658	0.0470	0.0137
3521130000	KEDUNGGALAR					19,201	66,691	0.0560	0.0140	19,201	66,691	0.0560	0.0140
3521140000	PITU					7,602	26,011	0.0586	0.0165	7,602	26,011	0.0586	0.0165
3521150000	WIDODAREN	3,779	13,158	0.0741	0.0352	15,050	54,218	0.0597	0.0175	18,829	67,376	0.0625	0.0221
3521160000	MANTINGAN					9,059	33,152	0.0490	0.0195	9,059	33,152	0.0490	0.0195
3521170000	KARANGANYAR					8,450	30,069	0.0939	0.0255	8,450	30,069	0.0939	0.0255
3522010000	MARGOMULYO					5,525	20,628	0.1068	0.0338	5,525	20,628	0.1068	0.0338
3522020000	NGRAHO	388	1,397	0.1141	0.0806	10,303	38,867	0.0670	0.0197	10,691	40,264	0.0687	0.0245
3522030000	TAMBAKREJO					13,089	49,754	0.1067	0.0196	13,089	49,754	0.1067	0.0196
3522040000	NGAMBON					9,088	35,559	0.1197	0.0259	9,088	35,559	0.1197	0.0259
3522050000	BUBULAN					9,739	36,899	0.0831	0.0191	9,739	36,899	0.0831	0.0191
3522060000	TEMAYANG					8,998	33,075	0.0798	0.0201	8,998	33,075	0.0798	0.0201
3522070000	SUGIHWARAS	1,351	5,211	0.0984	0.0578	10,027	37,143	0.0612	0.0161	11,378	42,354	0.0658	0.0253
3522080000	KEDUNGADEM	1,709	6,865	0.0819	0.0492	18,412	68,998	0.0692	0.0159	20,121	75,863	0.0703	0.0212
3522090000	KEPOH BARU	759	3,218	0.1194	0.0855	14,943	57,017	0.0551	0.0139	15,702	60,235	0.0585	0.0240
3522100000	BAURENO	4,178	17,645	0.1425	0.0387	13,706	53,476	0.0695	0.0148	17,884	71,121	0.0876	0.0231
3522110000	KANOR	3,577	12,989	0.1429	0.0375	11,257	40,530	0.0573	0.0133	14,834	53,519	0.0781	0.0218
3522120000	SUMBEREJO	4,235	16,155	0.0725	0.0266	13,359	48,883	0.0525	0.0132	17,594	65,038	0.0575	0.0175
3522130000	BALEN					16,029	59,469	0.0515	0.0103	16,029	59,469	0.0515	0.0103
3522140000	SUKOSEWU					10,430	37,999	0.0725	0.0201	10,430	37,999	0.0725	0.0201
3522150000	KAPAS	3,299	12,611	0.1176	0.0340	8,732	32,129	0.0567	0.0159	12,031	44,740	0.0739	0.0225
3522160000	BOJONEGORO	18,657	73,933	0.0338	0.0084	339	1,177	0.0615	0.0456	18,996	75,110	0.0342	0.0101
3522170000	TRUCUK					9,056	34,350	0.0670	0.0180	9,056	34,350	0.0670	0.0180
3522180000	DANDER	936	4,077	0.1591	0.0800	17,242	66,011	0.0638	0.0146	18,178	70,088	0.0693	0.0240
3522190000	NGASEM					18,198	68,228	0.1007	0.0185	18,198	68,228	0.1007	0.0185
3522200000	PURWOSARI	1,386	5,489	0.0426	0.0275	13,662	51,815	0.0765	0.0150	15,048	57,304	0.0732	0.0166
3522210000	MALO	1,036	4,120	0.1332	0.0479	6,660	24,291	0.0881	0.0187	7,696	28,411	0.0946	0.0252

Poverty Map of East Java  
Poverty Gap

Level, Code	Name	Urban				Rural				Total			
		Number of Households	Number of Persons	Poverty Gap		Number of Households	Number of Persons	Poverty Gap		Number of Households	Number of Persons	Poverty Gap	
				Point Estimate	Standard Error			Point Estimate	Standard Error			Point Estimate	Standard Error
3522230000	PADANGAN	4,747	19,978	0.0601	0.0185	4,916	19,154	0.0587	0.0157	9,663	39,132	0.0594	0.0172
3522240000	KASIMAN	2,663	10,733	0.0644	0.0292	7,272	27,148	0.0845	0.0172	9,935	37,881	0.0788	0.0213
3523010000	KENDURUAN					6,589	25,490	0.0761	0.0211	6,589	25,490	0.0761	0.0211
3523020000	BANGILAN	2,141	8,874	0.1303	0.0568	8,244	32,748	0.1072	0.0238	10,385	41,622	0.1121	0.0337
3523030000	SEIORI	642	2,186	0.1251	0.0746	9,057	35,525	0.1382	0.0256	9,699	37,711	0.1375	0.0306
3523040000	SINGGAHAN					9,889	37,692	0.0830	0.0193	9,889	37,692	0.0830	0.0193
3523050000	MONTONG					11,874	48,609	0.1026	0.0218	11,874	48,609	0.1026	0.0218
3523060000	PARENGAN					12,964	49,578	0.0920	0.0172	12,964	49,578	0.0920	0.0172
3523070000	SOKO					20,433	78,328	0.0957	0.0184	20,433	78,328	0.0957	0.0184
3523080000	RENGEL	2,032	8,057	0.0526	0.0341	18,535	70,109	0.1018	0.0189	20,567	78,166	0.0967	0.0210
3523090000	PLUMPANG	440	1,759	0.1107	0.0655	17,499	66,370	0.0863	0.0187	17,939	68,129	0.0869	0.0213
3523100000	WIDANG					11,816	45,755	0.0828	0.0182	11,816	45,755	0.0828	0.0182
3523110000	PALANG	5,433	21,624	0.1150	0.0387	12,463	46,965	0.0599	0.0146	17,896	68,589	0.0773	0.0249
3523120000	SEMANDING	10,735	43,884	0.1389	0.0408	12,807	50,543	0.1119	0.0266	23,542	94,427	0.1245	0.0339
3523130000	TUBAN	16,158	64,854	0.0347	0.0097	2,880	12,320	0.0890	0.0415	19,038	77,174	0.0434	0.0188
3523140000	JENU	1,107	4,324	0.0913	0.0721	9,988	39,583	0.0632	0.0153	11,095	43,907	0.0659	0.0269
3523150000	MERAKURAK	1,830	7,364	0.1412	0.0531	10,809	42,255	0.0948	0.0184	12,639	49,619	0.1017	0.0266
3523160000	KEREK	1,272	5,393	0.0685	0.0523	14,589	57,669	0.1063	0.0210	15,861	63,062	0.1031	0.0253
3523170000	TAMBAKBOYO	1,945	8,092	0.1642	0.0426	7163	28421	0.09807	0.02241	9,108	36,513	0.1127	0.0282
3523180000	JATIROGO	3,709	14,959	0.0848	0.0305	9275	36874	0.08355	0.01728	12,984	51,833	0.0839	0.0219
3523190000	BANCAR	1,466	5,988	0.1347	0.0647	11794	46935	0.06566	0.01288	13,260	52,923	0.0735	0.0249
3524010000	SUKORAME					4862	19913	0.06284	0.02506	4,862	19,913	0.0628	0.0251
3524020000	BLULUK					5216	20689	0.07594	0.02184	5,216	20,689	0.0759	0.0218
3524030000	NGIMBANG	497	1,707	0.0665	0.0516	10256	39767	0.04999	0.01406	10,753	41,474	0.0507	0.0173
3524040000	SAMBENG					12204	48403	0.06289	0.01226	12,204	48,403	0.0629	0.0123
3524050000	MANTUP					10486	41429	0.05031	0.01384	10,486	41,429	0.0503	0.0138
3524060000	KAMBANGBAHU					10,877	44,851	0.0511	0.0137	10,877	44,851	0.0511	0.0137
3524070000	SUGIO					13,816	55,510	0.0487	0.0116	13,816	55,510	0.0487	0.0116
3524080000	KEDUNGPRING					13,769	53,350	0.0564	0.0117	13,769	53,350	0.0564	0.0117
3524090000	MODO					12,140	45,607	0.0717	0.0150	12,140	45,607	0.0717	0.0150
3524100000	BABAT	5,746	23,496	0.0342	0.0174	13,735	54,479	0.0613	0.0140	19,481	77,975	0.0531	0.0151
3524110000	PUCUK	668	3,180	0.1274	0.0742	9,606	40,229	0.0568	0.0147	10,274	43,409	0.0620	0.0245



Poverty Map of East Java  
Poverty Gap

Level, Code	Name	Urban				Rural				Total			
		Number of Households	Number of Persons	Poverty Gap		Number of Households	Number of Persons	Poverty Gap		Number of Households	Number of Persons	Poverty Gap	
				Point Estimate	Standard Error			Point Estimate	Standard Error			Point Estimate	Standard Error
3524120000	SUKODADI	2,557	11,953	0.1601	0.0514	8,811	37,894	0.0545	0.0138	11,368	49,847	0.0798	0.0279
3524130000	LAMONGAN	10,756	46,154	0.0558	0.0157	3,043	12,898	0.0471	0.0160	13,799	59,052	0.0539	0.0157
3524140000	TIKUNG					14,989	60,461	0.0473	0.0121	14,989	60,461	0.0473	0.0121
3524150000	DEKET	2,044	9,218	0.1021	0.0386	6,357	29,835	0.0288	0.0091	8,401	39,053	0.0461	0.0204
3524160000	GLAGAH	425	1,895	0.2478	0.1010	7,431	33,767	0.0320	0.0091	7,856	35,662	0.0434	0.0249
3524170000	KARANGBINANGUN	1,248	6,232	0.2308	0.0782	6,110	28,153	0.0637	0.0141	7,358	34,385	0.0940	0.0356
3524180000	TURI	1,970	8,554	0.1983	0.0668	8,421	39,037	0.0589	0.0164	10,391	47,591	0.0840	0.0320
3524190000	KALITENGAH	596	2,638	0.1954	0.1016	6,451	28,504	0.0449	0.0121	7,047	31,142	0.0577	0.0317
3524200000	KARANG GENENG	631	2,708	0.0885	0.0523	8,552	38,145	0.0453	0.0118	9,183	40,853	0.0482	0.0176
3524210000	SEKARAN					9,840	38,795	0.0755	0.0160	9,840	38,795	0.0755	0.0160
3524220000	MADURAN	1,160	4,819	0.0824	0.0386	7,001	27,411	0.0557	0.0146	8,161	32,230	0.0597	0.0201
3524230000	LAREN	1,522	6,215	0.1948	0.0626	9,015	36,461	0.0764	0.0160	10,537	42,676	0.0937	0.0281
3524240000	SOLOKURO					9,385	37,068	0.0444	0.0153	9,385	37,068	0.0444	0.0153
3524250000	PACIRAN	12,483	53,407	0.0770	0.0265	6,491	27,378	0.0354	0.0136	18,974	80,785	0.0629	0.0230
3524260000	BRONDONG	2,923	11,622	0.1034	0.0676	11,073	44,087	0.0464	0.0169	13,996	55,709	0.0583	0.0343
3525010000	WRINGINANOM	4,647	17,481	0.0405	0.0197	10,278	37,740	0.0136	0.0066	14,925	55,221	0.0221	0.0123
3525020000	DRIYOREJO	16,756	55,062	0.0311	0.0099	6,988	26,841	0.0077	0.0043	23,744	81,903	0.0235	0.0085
3525030000	KEDAMEAN	4,128	15,802	0.0851	0.0372	9,197	35,209	0.0126	0.0068	13,325	51,011	0.0350	0.0215
3525040000	MENGANTI	13,928	53,044	0.0253	0.0087	9,004	33,274	0.0071	0.0041	22,932	86,318	0.0183	0.0073
3525050000	CERME	7,044	29,264	0.0562	0.0162	6,757	29,088	0.0139	0.0068	13,801	58,352	0.0351	0.0125
3525060000	BENJENG	1,726	7,373	0.0776	0.0371	10,478	43,167	0.0129	0.0055	12,204	50,540	0.0224	0.0151
3525070000	BALONGPANGGANG	1,913	8,754	0.0503	0.0285	10,121	40,757	0.0134	0.0067	12,034	49,511	0.0199	0.0134
3525080000	DUDUKSAMPEYAN	1,623	6,897	0.0546	0.0252	8,487	35,556	0.0095	0.0049	10,110	42,453	0.0169	0.0111
3525090000	KEBOMAS	22,197	85,901	0.0195	0.0063					22,197	85,901	0.0195	0.0063
3525100000	GRESIK	20,782	80,415	0.0151	0.0048					20,782	80,415	0.0151	0.0048
3525110000	MANYAR	14,363	62,160	0.0373	0.0107	3,136	14,419	0.0090	0.0045	17,499	76,579	0.0319	0.0098
3525120000	BUNGAH	2,242	11,296	0.0547	0.0253	9,282	42,289	0.0113	0.0049	11,524	53,585	0.0204	0.0124
3525130000	SIDAYU	3,220	14,159	0.0466	0.0175	4,346	19,689	0.0141	0.0064	7,566	33,848	0.0277	0.0123
3525140000	DUKUN	1,573	7,493	0.0804	0.0265	10,579	45,916	0.0203	0.0087	12,152	53,409	0.0288	0.0128
3525150000	PANCENG	4,129	16,842	0.0653	0.0293	5,149	20,166	0.0163	0.0077	9,278	37,008	0.0386	0.0206
3525160000	UJUNGPAKKAH	2,460	10,793	0.0696	0.0420	6,358	27,374	0.0141	0.0071	8,818	38,167	0.0298	0.0231
3525170000	SANGKAPURA	1,708	6,827	0.0512	0.0254	8,632	35,903	0.0355	0.0146	10,340	42,730	0.0380	0.0168

Poverty Map of East Java  
Poverty Gap

Level, Code	Name	Urban				Rural				Total			
		Number of Households	Number of Persons	Poverty Gap		Number of Households	Number of Persons	Poverty Gap		Number of Households	Number of Persons	Poverty Gap	
				Point Estimate	Standard Error			Point Estimate	Standard Error			Point Estimate	Standard Error
3525180000	TAMBAK	1,861	7,013	0.0823	0.0451	4,380	16,063	0.0206	0.0097	6,241	23,076	0.0393	0.0261
3526010000	KAMAL	6,447	24,245	0.0259	0.0163	4,508	16,186	0.0730	0.0221	10,955	40,431	0.0448	0.0188
3526020000	LABANG	2,033	8,168	0.0774	0.0471	5,661	22,634	0.1084	0.0217	7,694	30,802	0.1002	0.0306
3526030000	KWANYAR	1,128	3,888	0.0826	0.0572	9,084	34,825	0.0919	0.0187	10,212	38,713	0.0910	0.0254
3526040000	MODUNG	965	3,599	0.0355	0.0374	9,803	37,730	0.1088	0.0248	10,768	41,329	0.1024	0.0261
3526050000	BLEGA	1,691	6,901	0.0392	0.0302	10,118	42,884	0.1553	0.0257	11,809	49,785	0.1392	0.0264
3526060000	KONANG					8,877	37,321	0.1680	0.0279	8,877	37,321	0.1680	0.0279
3526070000	GALIS					16,860	64,474	0.1049	0.0184	16,860	64,474	0.1049	0.0184
3526080000	TANAH MERAH	592	2,774	0.1180	0.0714	12,687	50,305	0.1014	0.0181	13,279	53,079	0.1023	0.0241
3526090000	TRAGAH	436	1,905	0.1115	0.0553	4,964	21,935	0.1122	0.0282	5,400	23,840	0.1121	0.0313
3526100000	SOCAH	1,265	5,164	0.0447	0.0393	10,548	42,798	0.0916	0.0248	11,813	47,962	0.0865	0.0268
3526110000	BANGKALAN	12,874	52,404	0.0304	0.0121	1,955	7,658	0.0562	0.0255	14,829	60,062	0.0337	0.0145
3526120000	BURNEH	4,017	17,678	0.0826	0.0456	7,287	30,227	0.1162	0.0269	11,304	47,905	0.1038	0.0350
3526130000	AROSBAYA	3,682	13,382	0.0589	0.0257	5,497	22,236	0.1250	0.0280	9,179	35,618	0.1002	0.0271
3526140000	GEGER					12,496	53,916	0.1716	0.0291	12,496	53,916	0.1716	0.0291
3526150000	KOKOP					11,496	52,114	0.2412	0.0377	11,496	52,114	0.2412	0.0377
3526160000	TANJUNGBUMI	3,925	12,962	0.0340	0.0190	8,660	29,129	0.0907	0.0208	12,585	42,091	0.0732	0.0203
3526170000	SEPULU	2,720	9,532	0.0684	0.0394	6,848	25,967	0.1357	0.0289	9,568	35,499	0.1176	0.0321
3526180000	KLAMPIS	2,113	7,819	0.1059	0.0441	9,712	36,548	0.1170	0.0183	11,825	44,367	0.1150	0.0249
3527010000	SRESEH					7,145	28,631	0.0951	0.0183	7,145	28,631	0.0951	0.0183
3527020000	TORJUN	926	3,898	0.0702	0.0510	10,561	45,491	0.1312	0.0238	11,487	49,389	0.1263	0.0269
3527030000	SAMPANG	14,508	58,282	0.0988	0.0296	8,974	38,604	0.1480	0.0280	23,482	96,886	0.1184	0.0290
3527040000	CAMPLONG	2,149	8,139	0.0981	0.0516	14,965	62,039	0.1342	0.0237	17,114	70,178	0.1301	0.0284
3527050000	OMBEN					15,650	69,053	0.1972	0.0288	15,650	69,053	0.1972	0.0288
3527060000	KEDUNG DUNG					15,376	69,219	0.2204	0.0277	15,376	69,219	0.2204	0.0277
3527070000	JRENGIK					6,946	29,272	0.1646	0.0289	6,946	29,272	0.1646	0.0289
3527080000	TAMBELANGAN					10,646	42,403	0.1824	0.0285	10,646	42,403	0.1824	0.0285
3527090000	BANYUATES	1,301	3,748	0.0304	0.0299	15,337	52,217	0.1182	0.0227	16,638	55,965	0.1123	0.0232
3527100000	ROBATAL					23,376	100,617	0.2053	0.0287	23,376	100,617	0.2053	0.0287
3527110000	KETAPANG					20,241	63,671	0.0954	0.0185	20,241	63,671	0.0954	0.0185
3527120000	SOKOBANAH					18,896	69,234	0.1393	0.0224	18,896	69,234	0.1393	0.0224
3528010000	TLANAKAN	2,432	9,338	0.1135	0.0507	11,151	42,094	0.0775	0.0172	13,583	51,432	0.0840	0.0266

Poverty Map of East Java  
Poverty Gap

Level, Code	Name	Urban				Rural				Total			
		Number of Households	Number of Persons	Poverty Gap		Number of Households	Number of Persons	Poverty Gap		Number of Households	Number of Persons	Poverty Gap	
				Point Estimate	Standard Error			Point Estimate	Standard Error			Point Estimate	Standard Error
3528020000	PADEMAWU	4,715	17,897	0.0670	0.0250	13,050	48,520	0.0366	0.0095	17,765	66,417	0.0448	0.0153
3528030000	GALIS					7,216	25,830	0.0309	0.0124	7,216	25,830	0.0309	0.0124
3528040000	LARANGAN	3,481	14,686	0.0845	0.0514	9,330	33,068	0.0462	0.0137	12,811	47,754	0.0579	0.0307
3528050000	PAMEKASAN	18,324	69,997	0.0417	0.0089	1,455	5,655	0.0473	0.0295	19,779	75,652	0.0421	0.0117
3528060000	PROPO					15,222	65,298	0.1664	0.0224	15,222	65,298	0.1664	0.0224
3528070000	PALENGAAN					12,953	54,358	0.1314	0.0242	12,953	54,358	0.1314	0.0242
3528080000	PEGANTENAN					14,106	55,755	0.1373	0.0325	14,106	55,755	0.1373	0.0325
3528090000	KADUR					10,983	40,456	0.0902	0.0227	10,983	40,456	0.0902	0.0227
3528100000	PAKONG					8,105	30,994	0.0582	0.0161	8,105	30,994	0.0582	0.0161
3528110000	WARU	2,369	10,144	0.1482	0.0847	8,986	40,186	0.1845	0.0356	11,355	50,330	0.1771	0.0496
3528120000	BATU MARMAR	603	1,956	0.0669	0.0497	14,738	56,946	0.1128	0.0259	15,341	58,902	0.1112	0.0270
3528130000	PASEAN					13,018	48,130	0.0834	0.0181	13,018	48,130	0.0834	0.0181
3529010000	PRAGAAN					17,369	54,610	0.1394	0.0362	17,369	54,610	0.1394	0.0362
3529020000	BLUTO	380	1,542	0.0766	0.0558	11,692	41,777	0.1163	0.0280	12,072	43,319	0.1149	0.0294
3529030000	SARONGGI					11,495	33,133	0.0989	0.0299	11,495	33,133	0.0989	0.0299
3529040000	GILIGENTENG					7,556	23,459	0.1662	0.0412	7,556	23,459	0.1662	0.0412
3529050000	TALANGO					12,357	38,038	0.1321	0.0324	12,357	38,038	0.1321	0.0324
3529060000	KALIANGET	8,662	29,603	0.0348	0.0154	2,097	6,998	0.1115	0.0490	10,759	36,601	0.0495	0.0255
3529070000	KOTA SUMENEP	17,630	64,361	0.0242	0.0070	2,948	9,204	0.1187	0.0370	20,578	73,565	0.0360	0.0146
3529080000	LENTENG	1,931	6,142	0.0478	0.0376	14,812	48,754	0.1388	0.0328	16,743	54,896	0.1286	0.0334
3529090000	GANDING	511	1,597	0.0402	0.0453	9,874	32,098	0.1429	0.0311	10,385	33,695	0.1380	0.0319
3529100000	GULUK GULUK					13,314	47,174	0.1618	0.0379	13,314	47,174	0.1618	0.0379
3529110000	PASONGSONGAN					12,183	41,808	0.1947	0.0372	12,183	41,808	0.1947	0.0372
3529120000	AMBUNTEN	2,239	8,123	0.0779	0.0531	9,592	29,978	0.1778	0.0401	11,831	38,101	0.1565	0.0432
3529130000	RUBARU					9,838	35,077	0.1876	0.0403	9,838	35,077	0.1876	0.0403
3529140000	DASUK					9,021	27,558	0.1617	0.0364	9,021	27,558	0.1617	0.0364
3529150000	MANDING	555	1,576	0.0200	0.0198	8,476	25,059	0.1437	0.0389	9,031	26,635	0.1364	0.0381
3529160000	BATUPUTIH					13,639	41,341	0.1746	0.0397	13,639	41,341	0.1746	0.0397
3529170000	GAPURA	651	1,686	0.0246	0.0225	11,831	33,764	0.1181	0.0349	12,482	35,450	0.1136	0.0344
3529180000	BATANG BATANG	1,547	4,558	0.0600	0.0474	15,018	45,805	0.1787	0.0363	16,565	50,363	0.1679	0.0374
3529190000	DUNGKEK					12,811	35,395	0.1474	0.0394	12,811	35,395	0.1474	0.0394
3529200000	NONGGUNONG					5,307	13,541	0.1233	0.0366	5,307	13,541	0.1233	0.0366

Poverty Map of East Java  
Poverty Gap

Level, Code	Name	Urban				Rural				Total			
		Number of Households	Number of Persons	Poverty Gap		Number of Households	Number of Persons	Poverty Gap		Number of Households	Number of Persons	Poverty Gap	
				Point Estimate	Standard Error			Point Estimate	Standard Error			Point Estimate	Standard Error
3529210000	GAYAM	1,355	3,570	0.0175	0.0159	11,798	29,081	0.0909	0.0275	13,153	32,651	0.0829	0.0265
3529220000	RAAS					11,093	34,586	0.1368	0.0366	11,093	34,586	0.1368	0.0366
3529230000	SAPEKEN					10,123	36,832	0.2380	0.0486	10,123	36,832	0.2380	0.0486
3529240000	ARJASA	3,234	10,237	0.0949	0.0361	20,066	60,723	0.1700	0.0343	23,300	70,960	0.1591	0.0346
3529250000	MASALEMBU					6,630	20,624	0.1501	0.0503		20,624	0.1501	0.0503
3571010000	MOJOROTO	23,457	92,384	0.0163	0.0056					23,457	92,384	0.0163	0.0056
3571020000	KOTA KEDIRI	22,144	81,637	0.0194	0.0057					22,144	81,637	0.0194	0.0057
3571030000	PESANTREN	17,130	68,146	0.0326	0.0096					17,130	68,146	0.0326	0.0096
3572010000	SUKOREJO	10,720	40,846	0.0314	0.0150					10,720	40,846	0.0314	0.0150
3572020000	KEPANJENKIDUL	8,557	33,886	0.0357	0.0130					8,557	33,886	0.0357	0.0130
3572030000	SANANWETAN	11,514	43,775	0.0254	0.0111					11,514	43,775	0.0254	0.0111
3573010000	KEDUNGKANDANG	33,507	135,091	0.0350	0.0113	3,753	14,647	0.0393	0.0181	37,260	149,738	0.0354	0.0121
3573020000	SUKUN	41,031	160,135	0.0258	0.0086					41,031	160,135	0.0258	0.0086
3573030000	KLOJEN	33,697	115,442	0.0147	0.0051					33,697	115,442	0.0147	0.0051
3573040000	BLIMBING	40,052	157,057	0.0211	0.0076					40,052	157,057	0.0211	0.0076
3573050000	LOWOKWARU	59,062	166,616	0.0247	0.0083					59,062	166,616	0.0247	0.0083
3574010000	KADEMANGAN	4,525	17,643	0.0468	0.0253	7,142	26,679	0.0466	0.0168	11,667	44,322	0.0467	0.0206
3574020000	WONOASIH	8,900	32,748	0.0587	0.0205	2,216	8,150	0.0327	0.0281	11,116	40,898	0.0536	0.0222
3574030000	MAYANGAN	26,110	103,220	0.0283	0.0085					26,110	103,220	0.0283	0.0085
3575010000	GADINGREJO	13,734	56,380	0.0430	0.0125					13,734	56,380	0.0430	0.0125
3575020000	PURWOREJO	14,473	60,225	0.0413	0.0138					14,473	60,225	0.0413	0.0138
3575030000	BUGULKIDUL	11,118	44,307	0.0410	0.0126	1,418	5,802	0.0845	0.0429	12,536	50,109	0.0460	0.0188
3576010000	PRAJURIT KULON	12,533	48,072	0.0270	0.0101					12,533	48,072	0.0270	0.0101
3576020000	MAGERSARI	14,983	60,517	0.0274	0.0097					14,983	60,517	0.0274	0.0097
3577010000	MANGU HARJO	14,045	49,410	0.0144	0.0055					14,045	49,410	0.0144	0.0055
3577020000	TAMAN	17,610	66,055	0.0121	0.0051					17,610	66,055	0.0121	0.0051
3577030000	KARTOHARJO	12,901	46,072	0.0123	0.0054					12,901	46,072	0.0123	0.0054
3578010000	KARANG PILANG	19,615	68,356	0.0137	0.0081					19,615	68,356	0.0137	0.0081
3578020000	JAMBANGAN	10,305	38,870	0.0151	0.0088					10,305	38,870	0.0151	0.0088
3578030000	GAYUNGAN	10,375	39,570	0.0099	0.0049					10,375	39,570	0.0099	0.0049
3578040000	WONOCOLO	23,616	81,103	0.0129	0.0059					23,616	81,103	0.0129	0.0059
3578050000	TENGGILIS MEJOYO	24,137	75,977	0.0061	0.0040					24,137	75,977	0.0061	0.0040

Poverty Map of East Java  
Poverty Gap

Level, Code	Name	Urban				Rural				Total			
		Number of Households	Number of Persons	Poverty Gap		Number of Households	Number of Persons	Poverty Gap		Number of Households	Number of Persons	Poverty Gap	
				Point Estimate	Standard Error			Point Estimate	Standard Error			Point Estimate	Standard Error
3578060000	GUNUNG ANYAR	15,466	50,947	0.0117	0.0077					15,466	50,947	0.0117	0.0077
3578070000	RUNGKUT	34,361	110,863	0.0084	0.0036					34,361	110,863	0.0084	0.0036
3578080000	SUKOLILO	29,609	99,077	0.0126	0.0052					29,609	99,077	0.0126	0.0052
3578090000	MULYOJEJO	22,082	84,430	0.0144	0.0065					22,082	84,430	0.0144	0.0065
3578100000	GUBENG	36,920	131,620	0.0075	0.0036					36,920	131,620	0.0075	0.0036
3578110000	WONOKROMO	38,398	145,048	0.0074	0.0032					38,398	145,048	0.0074	0.0032
3578120000	DUKUH PAKIS	14,543	56,796	0.0107	0.0057					14,543	56,796	0.0107	0.0057
3578130000	WIYUNG	13,201	51,615	0.0108	0.0062					13,201	51,615	0.0108	0.0062
3578140000	LAKAR SANTRI	20,317	78,204	0.0097	0.0043					20,317	78,204	0.0097	0.0043
3578150000	TANDES	26,094	92,502	0.0072	0.0038					26,094	92,502	0.0072	0.0038
3578160000	SUKOMANUNGGAL	28,789	106,866	0.0110	0.0062					28,789	106,866	0.0110	0.0062
3578170000	SAWAHAN	53,009	187,056	0.0087	0.0042					53,009	187,056	0.0087	0.0042
3578180000	TEGAL SARI	25,417	93,167	0.0117	0.0055					25,417	93,167	0.0117	0.0055
3578190000	GENTENG	14,532	54,114	0.0181	0.0086					14,532	54,114	0.0181	0.0086
3578200000	TAMBAKSARI	48,609	187,710	0.0193	0.0097					48,609	187,710	0.0193	0.0097
3578210000	KENJERAN	33,688	131,574	0.0177	0.0097					33,688	131,574	0.0177	0.0097
3578220000	SIMOKERTO	21,730	84,097	0.0268	0.0122					21,730	84,097	0.0268	0.0122
3578230000	SEMAMPIR	40,417	153,425	0.0221	0.0111					40,417	153,425	0.0221	0.0111
3578240000	PABEAN CANTIAN	19,280	72,090	0.0148	0.0087					19,280	72,090	0.0148	0.0087
3578250000	BUBUTAN	22,681	87,406	0.0137	0.0065					22,681	87,406	0.0137	0.0065
3578260000	KREMBANGAN	33,149	111,790	0.0142	0.0083					33,149	111,790	0.0142	0.0083
3578270000	ASEMROWO	9,772	36,669	0.0120	0.0070					9,772	36,669	0.0120	0.0070
3578280000	BENOWO	17,055	66,322	0.0249	0.0090					17,055	66,322	0.0249	0.0090

Poverty Map of East Java  
Poverty Severity

Level, Code	Name	Urban				Rural				Total			
		Number of Households	Number of Persons	Poverty Severity		Number of Households	Number of Persons	Poverty Severity		Number of Households	Number of Persons	Poverty Severity	
				Point Estimate	Standard Error			Point Estimate	Standard Error			Point Estimate	Standard Error
Province:													
350000000	JAWA TIMUR	3,703,652	13,761,133	0.0145	0.0017	5,655,930	20,370,848	0.0294	0.0019	9,359,582	34,131,981	0.0234	0.0019
District:													
350100000	PACITAN	15,494	57,439	0.0152	0.0049	126,481	467,910	0.0399	0.0050	141,975	525,349	0.0372	0.0050
350200000	PONOROGO	55,231	201,688	0.0226	0.0047	172,539	628,659	0.0388	0.0046	227,770	830,347	0.0349	0.0046
350300000	TRENGGALEK	37,985	138,716	0.0245	0.0057	137,688	506,783	0.0778	0.0188	175,673	645,499	0.0663	0.0168
350400000	TULUNGAGUNG	102,154	383,793	0.0128	0.0024	154,054	542,409	0.0156	0.0059	256,208	926,202	0.0144	0.0048
350500000	BLITAR	67,402	253,683	0.0246	0.0051	219,842	802,321	0.0278	0.0032	287,244	1,056,004	0.0270	0.0038
350600000	KEDIRI	133,533	514,712	0.0212	0.0039	237,616	886,179	0.0156	0.0023	371,149	1,400,891	0.0177	0.0030
350700000	MALANG	236,728	916,581	0.0198	0.0032	386,143	1,451,957	0.0298	0.0031	622,871	2,368,538	0.0260	0.0031
350800000	LUMAJANG	56,861	214,259	0.0205	0.0052	211,385	746,692	0.0350	0.0036	268,246	960,951	0.0318	0.0041
350900000	JEMBER	142,716	503,098	0.0243	0.0054	402,543	1,338,514	0.0378	0.0041	545,259	1,841,612	0.0341	0.0045
351000000	BANYUWANGI	155,346	549,773	0.0194	0.0038	279,696	931,978	0.0125	0.0041	435,042	1,481,751	0.0151	0.0040
351100000	BONDOWOSO	45,220	151,216	0.0216	0.0053	178,444	518,278	0.0429	0.0051	223,664	669,494	0.0381	0.0052
351200000	SITUBONDO	72,171	225,951	0.0152	0.0039	125,586	361,664	0.0179	0.0034	197,757	587,615	0.0169	0.0036
351300000	PROBOLINGGO	76,673	268,483	0.0285	0.0063	209,578	726,073	0.0265	0.0034	286,251	994,556	0.0271	0.0044
351400000	PASURUAN	131,620	502,446	0.0179	0.0030	233,425	842,124	0.0232	0.0030	365,045	1,344,570	0.0212	0.0030
351500000	SIDOARJO	361,025	1,330,792	0.0080	0.0015	57,691	223,280	0.0110	0.0024	418,716	1,554,072	0.0085	0.0017
351600000	MOJOKERTO	98,141	377,539	0.0163	0.0032	143,944	526,668	0.0193	0.0028	242,085	904,207	0.0180	0.0030
351700000	JOMBANG	154,904	602,829	0.0199	0.0034	140,238	511,358	0.0143	0.0025	295,142	1,114,187	0.0173	0.0031
351800000	NGANJUK	83,695	316,314	0.0216	0.0040	176,461	653,231	0.0155	0.0054	260,156	969,545	0.0175	0.0050
351900000	MADIUN	41,991	150,457	0.0151	0.0032	141,280	487,104	0.0618	0.0142	183,271	637,561	0.0508	0.0125
352000000	MAGETAN	52,367	188,517	0.0154	0.0036	114,224	422,863	0.0243	0.0035	166,591	611,380	0.0216	0.0036
352100000	NGAWI	20,677	72,265	0.0207	0.0067	216,612	737,738	0.0160	0.0021	237,289	810,003	0.0165	0.0028
352200000	BOJONEGORO	48,921	194,421	0.0264	0.0052	257,727	969,401	0.0208	0.0026	306,648	1,163,822	0.0218	0.0032
352300000	TUBAN	48,910	197,358	0.0350	0.0066	218,668	851,769	0.0276	0.0031	267,578	1,049,127	0.0290	0.0040
352400000	LAMONGAN	45,226	193,798	0.0343	0.0073	239,937	984,121	0.0149	0.0021	285,163	1,177,919	0.0181	0.0035
352500000	GRESIK	126,300	496,576	0.0115	0.0020	123,172	503,451	0.0040	0.0016	249,472	1,000,027	0.0078	0.0018
352600000	BANGKALAN	43,888	170,421	0.0166	0.0035	157,061	628,887	0.0435	0.0058	200,949	799,308	0.0377	0.0054
352700000	SAMPANG	18,884	74,067	0.0377	0.0113	168,113	670,451	0.0582	0.0074	186,997	744,518	0.0562	0.0079
352800000	PAMEKASAN	31,924	124,018	0.0229	0.0074	140,313	547,290	0.0337	0.0040	172,237	671,308	0.0317	0.0048

Poverty Map of East Java  
Poverty Severity

Level, Code	Name	Urban				Rural				Total			
		Number of Households	Number of Persons	Poverty Severity		Number of Households	Number of Persons	Poverty Severity		Number of Households	Number of Persons	Poverty Severity	
				Point Estimate	Standard Error			Point Estimate	Standard Error			Point Estimate	Standard Error
3529000000	SUMENEP	38,695	132,995	0.0117	0.0028	270,940	846,417	0.0548	0.0126	309,635	979,412	0.0490	0.0118
3571000000	KEDIRI	62,731	242,167	0.0067	0.0016					62,731	242,167	0.0067	0.0016
3572000000	BLITAR	30,791	118,507	0.0092	0.0027					30,791	118,507	0.0092	0.0027
3573000000	MALANG	207,349	734,341	0.0078	0.0017	3753	14647	0.00967	0.00553	211,102	748,988	0.0078	0.0018
3574000000	PROBOLINGGO	39,535	153,611	0.0108	0.0031	9358	34829	0.01146	0.00413	48,893	188,440	0.0109	0.0033
3575000000	PASURUAN	39,325	160,912	0.0133	0.0032	1418	5802	0.02240	0.01704	40,743	166,714	0.0136	0.0045
3576000000	MOJOKERTO	27,516	108,589	0.0089	0.0027					27,516	108,589	0.0089	0.0027
3577000000	MADIUN	44,556	161,537	0.0038	0.0010					44,556	161,537	0.0038	0.0010
3578000000	SURABAYA	707,167	2,577,264	0.0041	0.0008					707,167	2,577,264	0.0041	0.0008
Subdistrict:													
3501010000	DONOROJO					10,103	35,686	0.0373	0.0097	10,103	35,686	0.0373	0.0097
3501020000	PUNUNG	1,521	5,633	0.0136	0.0123	8,028	29,016	0.0328	0.0100	9,549	34,649	0.0297	0.0104
3501030000	PRINGKUKU					8,675	29,338	0.0345	0.0084	8,675	29,338	0.0345	0.0084
3501040000	PACITAN	12,166	45,328	0.0135	0.0044	4,974	18,289	0.0296	0.0085	17,140	63,617	0.0181	0.0059
3501050000	KEBON AGUNG	631	2,268	0.0198	0.0191	10,436	41,397	0.0376	0.0091	11,067	43,665	0.0367	0.0099
3501060000	ARJOSARI					10,361	37,647	0.0390	0.0086	10,361	37,647	0.0390	0.0086
3501070000	NAWANGAN					11,906	46,979	0.0422	0.0109	11,906	46,979	0.0422	0.0109
3501080000	BANDAR					11,326	40,096	0.0402	0.0120	11,326	40,096	0.0402	0.0120
3501090000	TEGALOMBO					12,338	46,029	0.0419	0.0117	12,338	46,029	0.0419	0.0117
3501100000	TULAKAN					20,300	76,424	0.0480	0.0101	20,300	76,424	0.0480	0.0101
3501110000	NGADIROJO	1,176	4,210	0.0259	0.0186	10,528	38,232	0.0253	0.0078	11,704	42,442	0.0254	0.0094
3501120000	SUDIMORO					7,506	28,777	0.0528	0.0178	7,506	28,777	0.0528	0.0178
3502010000	NGRAYUN					13,738	54,130	0.0611	0.0157	13,738	54,130	0.0611	0.0157
3502020000	SLAHUNG	791	2,818	0.0281	0.0174	12,846	45,731	0.0370	0.0087	13,637	48,549	0.0365	0.0094
3502030000	BUNGKAL	811	2,530	0.0209	0.0190	9,114	31,375	0.0297	0.0074	9,925	33,905	0.0290	0.0088
3502040000	SAMBIT	2,247	7,726	0.0253	0.0134	7,732	27,968	0.0444	0.0128	9,979	35,694	0.0402	0.0129
3502050000	SAWOO					14,356	56,330	0.0576	0.0124	14,356	56,330	0.0576	0.0124
3502060000	SOOKO					7,974	27,530	0.0312	0.0085	7,974	27,530	0.0312	0.0085
3502070000	PULUNG	1,124	4,065	0.0456	0.0340	11,739	41,355	0.0325	0.0076	12,863	45,420	0.0337	0.0125
3502080000	MLARAK	494	1,942	0.0278	0.0225	7,984	28,897	0.0258	0.0068	8,478	30,839	0.0259	0.0087
3502090000	SIMAN	6,873	25,224	0.0369	0.0109	3,495	12,682	0.0222	0.0084	10,368	37,906	0.0320	0.0102

Poverty Map of East Java  
Poverty Severity

Level, Code	Name	Urban				Rural				Total			
		Number of Households	Number of Persons	Poverty Severity		Number of Households	Number of Persons	Poverty Severity		Number of Households	Number of Persons	Poverty Severity	
				Point Estimate	Standard Error			Point Estimate	Standard Error			Point Estimate	Standard Error
3502100000	JETIS	3,152	11,632	0.0271	0.0128	4,638	17,195	0.0127	0.0044	7,790	28,827	0.0185	0.0088
3502110000	BALONG	2,255	8,182	0.0268	0.0144	9,238	33,451	0.0358	0.0104	11,493	41,633	0.0340	0.0113
3502120000	KAUMAN	6,844	24,296	0.0234	0.0085	5,093	17,605	0.0249	0.0070	11,937	41,901	0.0241	0.0079
3502130000	JAMBON	2,070	8,011	0.0774	0.0430	7,964	30,852	0.0558	0.0184	10,034	38,863	0.0603	0.0255
3502140000	BADEGAN					7,652	28,776	0.0595	0.0174	7,652	28,776	0.0595	0.0174
3502150000	SAMPUNG					10,416	36,638	0.0423	0.0096	10,416	36,638	0.0423	0.0096
3502160000	SUKOREJO	508	1,863	0.0287	0.0252	12,447	45,779	0.0347	0.0089	12,955	47,642	0.0345	0.0101
3502170000	PONOROGO	18,986	70,259	0.0093	0.0026					18,986	70,259	0.0093	0.0026
3502180000	BABADAN	5,713	21,536	0.0119	0.0070	10,026	36,137	0.0207	0.0068	15,739	57,673	0.0174	0.0068
3502190000	JENANGAN	3,363	11,604	0.0208	0.0103	11,103	37,631	0.0213	0.0061	14,466	49,235	0.0212	0.0073
3502200000	NGEBEL					4,984	18,597	0.0456	0.0128	4,984	18,597	0.0456	0.0128
3503010000	PANGGUL	1,656	5,608	0.0261	0.0203	16,613	64,277	0.0986	0.0266	18,269	69,885	0.0928	0.0261
3503020000	MUNJUNGAN					11,404	44,411	0.0700	0.0209	11,404	44,411	0.0700	0.0209
3503030000	WATULIMO	5,584	21,261	0.0417	0.0193	9,658	36,303	0.0701	0.0219	15,242	57,564	0.0596	0.0209
3503040000	KAMPAK	1,609	5,871	0.0268	0.0214	7,861	28,653	0.0778	0.0271	9,470	34,524	0.0691	0.0262
3503050000	DONGKO					15,355	58,557	0.1121	0.0327	15,355	58,557	0.1121	0.0327
3503060000	PULE					12,632	49,737	0.1044	0.0326	12,632	49,737	0.1044	0.0326
3503070000	KARANGAN	1,760	6,079	0.0519	0.0229	17,226	59,526	0.0561	0.0194	18,986	65,605	0.0557	0.0197
3503080000	GANDUSARI	3,783	13,722	0.0257	0.0148	9,285	32,537	0.0422	0.0149	13,068	46,259	0.0373	0.0149
3503090000	DURENAN	5,692	20,221	0.0201	0.0087	7,495	25,148	0.0531	0.0199	13,187	45,369	0.0384	0.0159
3503100000	POGALAN	2,307	7,588	0.0110	0.0086	11,215	38,612	0.0436	0.0174	13,522	46,200	0.0382	0.0163
3503110000	TRENGGALEK	13,118	49,081	0.0174	0.0058	2,763	9,858	0.0866	0.0325	15,881	58,939	0.0290	0.0143
3503120000	TUGU	2,476	9,285	0.0273	0.0178	9,658	34,593	0.0671	0.0201	12,134	43,878	0.0587	0.0196
3503130000	BENDUNGAN					6,523	24,571	0.1077	0.0281	6,523	24,571	0.1077	0.0281
3504010000	BESUKI	3,102	11,229	0.0181	0.0126	6,339	20,575	0.0153	0.0076	9,441	31,804	0.0163	0.0096
3504020000	BANDUNG	2,003	7,135	0.0141	0.0081	9,911	33,082	0.0184	0.0078	11,914	40,217	0.0177	0.0079
3504030000	PAKEL	1,420	4,878	0.0153	0.0122	11,637	39,163	0.0170	0.0067	13,057	44,041	0.0168	0.0075
3504040000	CAMPUR DARAT	6,174	23,323	0.0160	0.0080	6,928	25,386	0.0163	0.0085	13,102	48,709	0.0161	0.0082
3504050000	TANGGUNG GUNUNG					6,454	21,502	0.0188	0.0092	6,454	21,502	0.0188	0.0092
3504060000	KALIDAWIR	3,185	10,648	0.0109	0.0078	14,811	51,093	0.0170	0.0074	17,996	61,741	0.0160	0.0075
3504070000	PUCANG LABAN					6,340	21,212	0.0194	0.0094	6,340	21,212	0.0194	0.0094
3504080000	REJOTANGAN	3,925	14,436	0.0212	0.0131	14,052	51,001	0.0148	0.0068	17,977	65,437	0.0162	0.0086



Poverty Map of East Java  
Poverty Severity

Level, Code	Name	Urban				Rural				Total			
		Number of Households	Number of Persons	Poverty Severity		Number of Households	Number of Persons	Poverty Severity		Number of Households	Number of Persons	Poverty Severity	
				Point Estimate	Standard Error			Point Estimate	Standard Error			Point Estimate	Standard Error
3504090000	NGUNUT	13,646	51,532	0.0146	0.0052	4,479	16,309	0.0141	0.0068	18,125	67,841	0.0145	0.0057
3504100000	SUMBERGEMPOL	3,429	12,730	0.0094	0.0061	12,425	45,947	0.0148	0.0066	15,854	58,677	0.0136	0.0065
3504110000	BOYOLANGU	10,607	41,687	0.0141	0.0056	6,996	26,489	0.0128	0.0062	17,603	68,176	0.0136	0.0058
3504120000	TULUNGAGUNG	16,125	62,978	0.0063	0.0021					16,125	62,978	0.0063	0.0021
3504130000	KEDUNGWARU	18,469	70,825	0.0105	0.0037	1,960	7,345	0.0088	0.0053	20,429	78,170	0.0104	0.0039
3504140000	NGANTRU	2,745	10,585	0.0201	0.0111	9,757	36,952	0.0097	0.0044	12,502	47,537	0.0120	0.0065
3504150000	KARANGREJO	648	2,379	0.0157	0.0142	9,894	35,470	0.0131	0.0062	10,542	37,849	0.0133	0.0069
3504160000	KAUMAN	10,259	36,763	0.0175	0.0070	3,063	10,813	0.0140	0.0080	13,322	47,576	0.0167	0.0073
3504170000	GONDANG	6,417	22,665	0.0127	0.0058	8,624	29,583	0.0120	0.0058	15,041	52,248	0.0123	0.0058
3504180000	PAGER WOJO					8,102	29,025	0.0172	0.0080	8,102	29,025	0.0172	0.0080
3504190000	SENDANG					12,282	41,462	0.0220	0.0091	12,282	41,462	0.0220	0.0091
3505010000	BAKUNG					7,590	26,014	0.0295	0.0090	7,590	26,014	0.0295	0.0090
3505020000	WONOTIRTO					10,135	34,455	0.0389	0.0129	10,135	34,455	0.0389	0.0129
3505030000	PANGGUNGREJO					11,903	40,657	0.0306	0.0097	11,903	40,657	0.0306	0.0097
3505040000	WATES	1,359	4,782	0.0217	0.0184	6,968	22,997	0.0228	0.0077	8,327	27,779	0.0226	0.0103
3505050000	BINANGUN					12,236	42,594	0.0296	0.0084	12,236	42,594	0.0296	0.0084
3505060000	SUTOJAYAN	3,943	14,795	0.0185	0.0136	8,200	29,890	0.0131	0.0045	12,143	44,685	0.0149	0.0087
3505070000	KADEMANGAN	2,496	9,512	0.0224	0.0158	13,979	50,474	0.0326	0.0068	16,475	59,986	0.0310	0.0089
3505080000	KANIGORO	7,995	30,581	0.0214	0.0120	7,784	29,855	0.0204	0.0081	15,779	60,436	0.0209	0.0102
3505090000	TALUN	4,002	14,677	0.0227	0.0109	11,061	41,300	0.0213	0.0061	15,063	55,977	0.0217	0.0077
3505100000	SELOPURO					10,151	38,019	0.0216	0.0069	10,151	38,019	0.0216	0.0069
3505110000	KESAMBEN	5,963	22,156	0.0303	0.0127	7,086	26,118	0.0291	0.0109	13,049	48,274	0.0296	0.0118
3505120000	SELOREJO	958	3,631	0.0197	0.0190	8,573	30,556	0.0311	0.0089	9,531	34,187	0.0299	0.0105
3505130000	DOKO					10,411	37,323	0.0344	0.0107	10,411	37,323	0.0344	0.0107
3505140000	WLINGI	8,915	32,882	0.0230	0.0087	4,460	16,262	0.0393	0.0190	13,375	49,144	0.0284	0.0131
3505150000	GANDUSARI					17,424	65,239	0.0336	0.0078	17,424	65,239	0.0336	0.0078
3505160000	GARUM	5,465	20,548	0.0225	0.0130	9,675	35,889	0.0269	0.0104	15,140	56,437	0.0253	0.0114
3505170000	NGLEGOK	5,102	19,447	0.0255	0.0135	11,728	43,388	0.0267	0.0085	16,830	62,835	0.0263	0.0103
3505180000	SANANKULON	4,727	18,459	0.0248	0.0127	7,765	29,149	0.0129	0.0051	12,492	47,608	0.0175	0.0088
3505190000	PONGGOK	6,023	23,059	0.0332	0.0171	16,862	65,059	0.0326	0.0094	22,885	88,118	0.0328	0.0119
3505200000	SRENGAT	6,954	25,425	0.0202	0.0066	8,456	30,948	0.0172	0.0069	15,410	56,373	0.0186	0.0068
3505210000	WONODADI	3,500	13,729	0.0330	0.0187	7,919	29,750	0.0237	0.0074	11,419	43,479	0.0266	0.0122

Poverty Map of East Java  
Poverty Severity

Level, Code	Name	Urban				Rural				Total			
		Number of Households	Number of Persons	Poverty Severity		Number of Households	Number of Persons	Poverty Severity		Number of Households	Number of Persons	Poverty Severity	
				Point Estimate	Standard Error			Point Estimate	Standard Error			Point Estimate	Standard Error
3505220000	UDANAWU					9,476	36,385	0.0210	0.0066	9,476	36,385	0.0210	0.0066
3506010000	MOJO					16,864	69,052	0.0229	0.0052	16,864	69,052	0.0229	0.0052
3506020000	SEMEN	4,702	20,086	0.0352	0.0156	6,805	25,357	0.0252	0.0079	11,507	45,443	0.0296	0.0120
3506030000	NGADILUWIH	15,617	61,051	0.0178	0.0053	1,623	6,501	0.0070	0.0053	17,240	67,552	0.0168	0.0053
3506040000	KRAS	4,999	19,097	0.0280	0.0109	8,710	33,230	0.0152	0.0050	13,709	52,327	0.0199	0.0077
3506050000	RINGINREJO	2,814	11,249	0.0365	0.0171	9,463	35,291	0.0204	0.0064	12,277	46,540	0.0243	0.0101
3506060000	KANDAT	3,203	11,863	0.0213	0.0138	10,723	39,959	0.0133	0.0049	13,926	51,822	0.0151	0.0079
3506070000	WATES	5,709	21,193	0.0160	0.0083	15,576	57,222	0.0095	0.0035	21,285	78,415	0.0113	0.0053
3506080000	NGANCAR					12,134	41,890	0.0173	0.0062	12,134	41,890	0.0173	0.0062
3506090000	PLOSOKLATEN	2,022	7,891	0.0212	0.0135	14,913	55,554	0.0143	0.0048	16,935	63,445	0.0151	0.0065
3506100000	GURAH	5,922	21,686	0.0096	0.0055	13,234	48,830	0.0124	0.0036	19,156	70,516	0.0116	0.0043
3506110000	PUNCU	1,660	6,466	0.0712	0.0464	12,731	47,805	0.0159	0.0068	14,391	54,271	0.0225	0.0173
3506120000	KEPUNG	9,047	34,664	0.0345	0.0157	11,475	42,723	0.0194	0.0074	20,522	77,387	0.0262	0.0119
3506130000	KANDANGAN	6,514	24,474	0.0193	0.0114	5,386	20,212	0.0186	0.0086	11,900	44,686	0.0190	0.0102
3506140000	PARE	22,776	90,809	0.0198	0.0066	14,547	56,806	0.0153	0.0060	37,323	147,615	0.0181	0.0064
3506150000	KUNJANG	2,433	8,724	0.0189	0.0137	6,995	24,049	0.0094	0.0038	9,428	32,773	0.0119	0.0078
3506160000	PLEMAHAN	1,749	6,253	0.0201	0.0104	12,538	45,302	0.0157	0.0052	14,287	51,555	0.0162	0.0060
3506170000	PURWOASRI	2,797	10,521	0.0249	0.0135	11,210	41,404	0.0148	0.0043	14,007	51,925	0.0169	0.0072
3506180000	PAPAR	4,784	17,709	0.0175	0.0082	7,544	28,611	0.0166	0.0057	12,328	46,320	0.0169	0.0067
3506190000	PAGU	3,105	12,098	0.0245	0.0140	17,166	63,322	0.0116	0.0034	20,271	75,420	0.0137	0.0064
3506200000	GAMPENGREJO	16,457	62,804	0.0118	0.0042	5,580	20,939	0.0090	0.0042	22,037	83,743	0.0111	0.0042
3506210000	BANYAKAN	4,052	15,281	0.0198	0.0121	10,430	37,704	0.0158	0.0081	14,482	52,985	0.0169	0.0094
3506220000	GROGOL	7,946	30,556	0.0178	0.0076	2,897	10,895	0.0217	0.0130	10,843	41,451	0.0188	0.0093
3506230000	TAROKAN	5,225	20,237	0.0323	0.0163	9,072	33,521	0.0206	0.0080	14,297	53,758	0.0250	0.0119
3507010000	DONOMULYO	3,130	11,893	0.0495	0.0340	14,845	52,926	0.0221	0.0084	17,975	64,819	0.0271	0.0164
3507020000	KALIPARE	3,182	11,797	0.0287	0.0238	12,993	48,459	0.0266	0.0080	16,175	60,256	0.0270	0.0127
3507030000	PAGAK					11,851	43,954	0.0406	0.0100	11,851	43,954	0.0406	0.0100
3507040000	BANTUR	3,196	10,996	0.0139	0.0132	15,117	54,209	0.0249	0.0087	18,313	65,205	0.0231	0.0096
3507050000	GEDANGAN					13,029	49,041	0.0295	0.0101	13,029	49,041	0.0295	0.0101
3507060000	SUMBERMANJING					24,205	86,953	0.0256	0.0060	24,205	86,953	0.0256	0.0060
3507070000	DAMPIT	5,697	22,403	0.0138	0.0138	24,140	91,950	0.0302	0.0082	29,837	114,353	0.0270	0.0095
3507080000	TIRTO YUDO					15,260	57,093	0.0360	0.0084	15,260	57,093	0.0360	0.0084

Poverty Map of East Java  
Poverty Severity

Level, Code	Name	Urban				Rural				Total			
		Number of Households	Number of Persons	Poverty Severity		Number of Households	Number of Persons	Poverty Severity		Number of Households	Number of Persons	Poverty Severity	
				Point Estimate	Standard Error			Point Estimate	Standard Error			Point Estimate	Standard Error
3507090000	AMPELGADING	1,426	5,059	0.0228	0.0207	12,253	46,588	0.0399	0.0095	13,679	51,647	0.0382	0.0111
3507100000	PONCOKUSUMO	4,573	17,641	0.0458	0.0206	17,864	70,492	0.0437	0.0092	22,437	88,133	0.0441	0.0123
3507110000	WAJAK					19,352	75,405	0.0307	0.0068	19,352	75,405	0.0307	0.0068
3507120000	TUREN	14,361	56,415	0.0175	0.0079	11,513	41,854	0.0195	0.0062	25,874	98,269	0.0184	0.0073
3507130000	PAGELARAN	2,615	9,472	0.0212	0.0136	8,328	32,008	0.0255	0.0089	10,943	41,480	0.0245	0.0102
3507140000	GONDANGLEGI	8,474	33,416	0.0172	0.0082	10,420	39,975	0.0224	0.0081	18,894	73,391	0.0200	0.0082
3507150000	BULULAWANG	5,299	21,188	0.0402	0.0200	10,523	39,653	0.0261	0.0099	15,822	60,841	0.0310	0.0143
3507160000	KEPANJEN	15,946	62,365	0.0158	0.0049	7,314	29,393	0.0215	0.0079	23,260	91,758	0.0176	0.0060
3507170000	SUMBER PUCUNG	12,117	46,145	0.0207	0.0079	1,525	5,468	0.0282	0.0227	13,642	51,613	0.0215	0.0105
3507180000	KROMENGAN	4,994	19,371	0.0228	0.0128	5,015	17,471	0.0199	0.0086	10,009	36,842	0.0214	0.0110
3507190000	WONOSARI					11,230	43,106	0.0357	0.0107	11,230	43,106	0.0357	0.0107
3507200000	NGAJUM					11,203	41,470	0.0244	0.0077	11,203	41,470	0.0244	0.0077
3507210000	WAGIR	8,533	36,669	0.0155	0.0078	6,906	29,983	0.0268	0.0103	15,439	66,652	0.0206	0.0090
3507220000	PAKISAJI	10,350	42,275	0.0186	0.0072	7,099	28,126	0.0192	0.0070	17,449	70,401	0.0189	0.0071
3507230000	TAJINAN	2,914	11,793	0.0424	0.0215	9,157	35,170	0.0274	0.0079	12,071	46,963	0.0311	0.0128
3507240000	TUMPANG	10,052	37,059	0.0190	0.0077	9,617	33,952	0.0332	0.0086	19,669	71,011	0.0258	0.0082
3507250000	PAKIS	17,940	69,577	0.0140	0.0060	8,819	34,356	0.0278	0.0086	26,759	103,933	0.0186	0.0070
3507260000	JABUNG	6,083	22,549	0.0403	0.0168	11,625	42,970	0.0475	0.0106	17,708	65,519	0.0450	0.0131
3507270000	LAWANG	18,264	73,876	0.0173	0.0059	4,152	15,686	0.0448	0.0173	22,416	89,562	0.0221	0.0090
3507280000	SINGOSARI	30,083	115,706	0.0153	0.0045	5,988	21,637	0.0310	0.0130	36,071	137,343	0.0177	0.0066
3507290000	KARANGPLOSO	4,026	15,702	0.0144	0.0086	12,558	44,807	0.0240	0.0100	16,584	60,509	0.0215	0.0097
3507300000	DAU	8,355	25,990	0.0195	0.0099	7,133	27,491	0.0284	0.0080	15,488	53,481	0.0241	0.0090
3507310000	PUJON	5,471	20,992	0.0386	0.0200	9,968	38,685	0.0469	0.0143	15,439	59,677	0.0440	0.0165
3507320000	NGANTANG	2,079	8,120	0.0201	0.0142	12,257	45,330	0.0343	0.0079	14,336	53,450	0.0321	0.0091
3507330000	KASEMBON	1,310	5,134	0.0549	0.0407	5,932	22,579	0.0314	0.0132	7,242	27,713	0.0357	0.0212
3507710000	BATU	19,215	76,849	0.0146	0.0049					19,215	76,849	0.0146	0.0049
3507720000	JUNREJO	3,985	15,405	0.0151	0.0122	6,350	23,897	0.0164	0.0069	10,335	39,302	0.0159	0.0093
3507730000	BUMIAJI	3,058	10,724	0.0164	0.0118	10,602	39,820	0.0232	0.0078	13,660	50,544	0.0218	0.0088
3508010000	TEMPURSARI	822	2,952	0.0621	0.0432	7,515	26,774	0.0407	0.0117	8,337	29,726	0.0428	0.0176
3508020000	PRONOJIWO					8,180	31,506	0.0416	0.0151	8,180	31,506	0.0416	0.0151
3508030000	CANDIPURO					16,428	60,412	0.0314	0.0087	16,428	60,412	0.0314	0.0087
3508040000	PASIRIAN	4,750	17,787	0.0294	0.0219	17,138	62,015	0.0311	0.0093	21,888	79,802	0.0307	0.0132

Poverty Map of East Java  
Poverty Severity

Level, Code	Name	Urban				Rural				Total			
		Number of Households	Number of Persons	Poverty Severity		Number of Households	Number of Persons	Poverty Severity		Number of Households	Number of Persons	Poverty Severity	
				Point Estimate	Standard Error			Point Estimate	Standard Error			Point Estimate	Standard Error
3508050000	TEMPEH	6,671	25,187	0.0294	0.0173	14,736	49,381	0.0270	0.0083	21,407	74,568	0.0278	0.0121
3508060000	LUMAJANG	18,593	71,308	0.0087	0.0035	10,370	35,007	0.0212	0.0072	28,963	106,315	0.0128	0.0050
3508070000	TEKUNG					8,461	30,913	0.0303	0.0101	8,461	30,913	0.0303	0.0101
3508080000	KUNIR	1,693	5,461	0.0198	0.0170	13,011	43,940	0.0307	0.0100	14,704	49,401	0.0295	0.0110
3508090000	YOSOWILANGUN	4,583	16,321	0.0217	0.0104	11,536	39,024	0.0250	0.0070	16,119	55,345	0.0240	0.0081
3508100000	ROWOKANGKUNG					9,636	33,417	0.0299	0.0105	9,636	33,417	0.0299	0.0105
3508110000	JATIROTO	7,198	26,910	0.0331	0.0208	4,226	15,400	0.0280	0.0144	11,424	42,310	0.0313	0.0187
3508120000	RANDUAGUNG					17,063	58,402	0.0405	0.0103	17,063	58,402	0.0405	0.0103
3508130000	SUKODONO	7,412	28,154	0.0201	0.0098	4,751	16,210	0.0311	0.0123	12,163	44,364	0.0241	0.0108
3508140000	PADANG					9,963	32,876	0.0284	0.0092	9,963	32,876	0.0284	0.0092
3508150000	PASRUJAMBE					9,401	33,527	0.0399	0.0120	9,401	33,527	0.0399	0.0120
3508160000	SENDURO	1,498	5,751	0.0133	0.0132	10,543	38,240	0.0504	0.0119	12,041	43,991	0.0455	0.0120
3508170000	GICIALIT					6,245	23,328	0.0376	0.0119	6,245	23,328	0.0376	0.0119
3508180000	KEDUNGAJANG					11,146	38,896	0.0299	0.0069	11,146	38,896	0.0299	0.0069
3508190000	KLAKAH	3,641	14,428	0.0154	0.0087	9,455	34,735	0.0434	0.0118	13,096	49,163	0.0352	0.0110
3508200000	RANUYOSO					11,581	42,689	0.0620	0.0151	11,581	42,689	0.0620	0.0151
3509010000	KENCONG	10,570	37,383	0.0235	0.0153	7,798	26,346	0.0178	0.0096	18,368	63,729	0.0211	0.0133
3509020000	GUMUK MAS	3,883	13,159	0.0316	0.0304	17,866	63,217	0.0282	0.0106	21,749	76,376	0.0288	0.0159
3509030000	PUGER	13,040	48,305	0.0293	0.0129	16,107	58,012	0.0290	0.0084	29,147	106,317	0.0292	0.0107
3509040000	WULUHAN	12,102	44,483	0.0252	0.0129	17,897	65,902	0.0449	0.0156	29,999	110,385	0.0370	0.0146
3509050000	AMBULU	25,018	90,275	0.0244	0.0097					25,018	90,275	0.0244	0.0097
3509060000	TEMPUREJO	13,160	45,834	0.0389	0.0145	6,471	21,486	0.0386	0.0192	19,631	67,320	0.0388	0.0161
3509070000	SILO	2,742	8,267	0.0209	0.0195	26,685	86,259	0.0324	0.0101	29,427	94,526	0.0314	0.0112
3509080000	MAYANG					14,108	43,810	0.0423	0.0127	14,108	43,810	0.0423	0.0127
3509090000	MUMBULSARI					17,318	56,114	0.0338	0.0122	17,318	56,114	0.0338	0.0122
3509100000	JENGGAWAH	4,287	14,453	0.0302	0.0240	16,930	55,169	0.0348	0.0099	21,217	69,622	0.0338	0.0141
3509110000	AJUNG	3,171	10,697	0.0352	0.0296	17,165	57,420	0.0456	0.0146	20,336	68,117	0.0440	0.0178
3509120000	RAMBIPUJI	4,967	18,484	0.0186	0.0132	16,337	56,001	0.0371	0.0144	21,304	74,485	0.0325	0.0141
3509130000	BALUNG	12,610	43,651	0.0152	0.0095	8,668	30,240	0.0287	0.0103	21,278	73,891	0.0208	0.0098
3509140000	UMBULSARI					16,902	58,086	0.0258	0.0087	16,902	58,086	0.0258	0.0087
3509150000	SEMBORO	6,338	23,197	0.0183	0.0123	5,456	18,745	0.0434	0.0175	11,794	41,942	0.0295	0.0148
3509160000	JOMBANG	3,450	12,018	0.0086	0.0091	10,774	37,459	0.0265	0.0110	14,224	49,477	0.0221	0.0106

Poverty Map of East Java  
Poverty Severity

Level, Code	Name	Urban				Rural				Total			
		Number of Households	Number of Persons	Poverty Severity		Number of Households	Number of Persons	Poverty Severity		Number of Households	Number of Persons	Poverty Severity	
				Point Estimate	Standard Error			Point Estimate	Standard Error			Point Estimate	Standard Error
3509170000	SUMBER BARU	3,656	12,261	0.0302	0.0232	23,241	83,716	0.0437	0.0115	26,897	95,977	0.0420	0.0135
3509180000	TANGGUL	8,367	28,390	0.0291	0.0147	14,447	50,139	0.0325	0.0120	22,814	78,529	0.0313	0.0130
3509190000	BANGSALSARI	5,571	19,847	0.0239	0.0146	24,702	84,731	0.0404	0.0109	30,273	104,578	0.0373	0.0117
3509200000	PANTI					16,939	55,129	0.0384	0.0101	16,939	55,129	0.0384	0.0101
3509210000	SUKORAMBI	2,097	6,867	0.0172	0.0163	8,310	28,049	0.0485	0.0181	10,407	34,916	0.0424	0.0177
3509220000	ARJASA					13,443	40,046	0.0312	0.0110	13,443	40,046	0.0312	0.0110
3509230000	PAKUSARI	1,534	4,983	0.0152	0.0142	11,281	34,016	0.0349	0.0112	12,815	38,999	0.0324	0.0116
3509240000	KALISAT	3,204	10,785	0.0268	0.0208	18,131	57,083	0.0382	0.0087	21,335	67,868	0.0364	0.0115
3509250000	LEDOKOMBO					19,025	58,227	0.0473	0.0117	19,025	58,227	0.0473	0.0117
3509260000	SUMBERJAMBE					18,218	55,072	0.0565	0.0134	18,218	55,072	0.0565	0.0134
3509270000	SUKOWONO	2,949	9,759	0.0144	0.0172	14,165	45,667	0.0448	0.0104	17,114	55,426	0.0395	0.0119
3509280000	JELBUK					4,159	12,373	0.0496	0.0205	4,159	12,373	0.0496	0.0205
3510010000	PESANGGARAN					26,282	90,149	0.0116	0.0048	26,282	90,149	0.0116	0.0048
3510020000	BANGOREJO					15,818	57,849	0.0130	0.0069	15,818	57,849	0.0130	0.0069
3510030000	PURWOHARJO	10,408	35,571	0.0201	0.0119	8,024	27,655	0.0075	0.0055	18,432	63,226	0.0146	0.0096
3510040000	TEGALDLIMO	2,364	8,284	0.0245	0.0203	14,643	51,106	0.0116	0.0066	17,007	59,390	0.0134	0.0097
3510050000	MUNCAR	23,314	84,943	0.0163	0.0078	10,404	36,633	0.0086	0.0050	33,718	121,576	0.0140	0.0071
3510060000	CLURING	6,245	21,961	0.0249	0.0150	12,878	45,533	0.0119	0.0062	19,123	67,494	0.0162	0.0099
3510070000	GAMBIRAN	5,649	21,044	0.0254	0.0154	21,881	77,104	0.0159	0.0080	27,530	98,148	0.0179	0.0101
3510080000	GLENMORE	8,125	27,306	0.0237	0.0140	11,527	39,275	0.0098	0.0048	19,652	66,581	0.0155	0.0097
3510090000	KALIBARU	9,172	32,198	0.0262	0.0143	7,457	25,499	0.0159	0.0093	16,629	57,697	0.0216	0.0123
3510100000	GENTENG	12,938	50,598	0.0203	0.0099	8,279	29,092	0.0114	0.0075	21,217	79,690	0.0171	0.0091
3510110000	SRONO	7,230	24,757	0.0214	0.0166	17,774	59,200	0.0107	0.0057	25,004	83,957	0.0138	0.0102
3510120000	ROGOJAMPI	7,141	25,299	0.0121	0.0069	20,213	63,126	0.0100	0.0046	27,354	88,425	0.0106	0.0053
3510130000	KABAT					20,557	63,210	0.0121	0.0052	20,557	63,210	0.0121	0.0052
3510140000	SINGOJURUH	5,329	17,881	0.0238	0.0138	8,404	27,943	0.0135	0.0071	13,733	45,824	0.0175	0.0102
3510150000	SEMPU	9,566	33,031	0.0226	0.0152	10,771	36,449	0.0116	0.0075	20,337	69,480	0.0168	0.0118
3510160000	SONGON	2,346	7,523	0.0334	0.0339	12,915	42,104	0.0143	0.0066	15,261	49,627	0.0172	0.0145
3510170000	GLAGAH	3,755	11,499	0.0221	0.0141	15,852	47,104	0.0181	0.0079	19,607	58,603	0.0189	0.0095
3510180000	BANYUWANGI	27,918	101,636	0.0104	0.0036					27,918	101,636	0.0104	0.0036
3510190000	GIRI	4,538	14,597	0.0197	0.0122	4,114	11,950	0.0140	0.0094	8,652	26,547	0.0172	0.0110
3510200000	KALIPURO	4,515	14,825	0.0135	0.0112	15,840	49,567	0.0138	0.0090	20,355	64,392	0.0137	0.0096

Poverty Map of East Java  
Poverty Severity

Level, Code	Name	Urban				Rural				Total			
		Number of Households	Number of Persons	Poverty Severity		Number of Households	Number of Persons	Poverty Severity		Number of Households	Number of Persons	Poverty Severity	
				Point Estimate	Standard Error			Point Estimate	Standard Error			Point Estimate	Standard Error
3510210000	WONGSOREJO	4,793	16,820	0.0302	0.0176	16,063	51,430	0.0139	0.0066	20,856	68,250	0.0179	0.0104
3511010000	MAESAN	4,344	14,094	0.0341	0.0164	9,035	27,430	0.0495	0.0170	13,379	41,524	0.0443	0.0168
3511020000	GRUJUGAN	2,509	8,116	0.0298	0.0192	9,654	29,602	0.0429	0.0104	12,163	37,718	0.0401	0.0128
3511030000	TAMANAN	1,884	6,262	0.0244	0.0234	15,419	46,872	0.0495	0.0110	17,303	53,134	0.0465	0.0131
3511040000	PUJER	1,370	4,006	0.0471	0.0391	12,095	34,813	0.0506	0.0131	13,465	38,819	0.0503	0.0177
3511050000	TLOGOSARI					14,229	41,609	0.0582	0.0147	14,229	41,609	0.0582	0.0147
3511060000	SUKOSARI					15,881	45,170	0.0356	0.0097	15,881	45,170	0.0356	0.0097
3511070000	TAPEN	950	3,062	0.0279	0.0224	10,465	29,005	0.0219	0.0080	11,415	32,067	0.0224	0.0103
3511080000	WONOSARI	2,320	6,800	0.0292	0.0216	10,339	29,297	0.0401	0.0116	12,659	36,097	0.0381	0.0140
3511090000	TENGGARANG	4,687	16,069	0.0254	0.0135	6,672	20,073	0.0341	0.0097	11,359	36,142	0.0302	0.0116
3511100000	BONDOWOSO	17,582	63,434	0.0134	0.0037	1,148	3,760	0.0285	0.0231	18,730	67,194	0.0142	0.0065
3511110000	CURAHdami	1,959	6,090	0.0224	0.0167	12,597	37,776	0.0473	0.0091	14,556	43,866	0.0439	0.0105
3511120000	WRINGIN					6,748	20,672	0.0603	0.0174	6,748	20,672	0.0603	0.0174
3511130000	PAKEM					6,667	18,652	0.0364	0.0112	6,667	18,652	0.0364	0.0112
3511140000	TEGALAMPEL	5,244	15,490	0.0290	0.0145	7,573	21,117	0.0426	0.0120	12,817	36,607	0.0368	0.0131
3511150000	KLABANG					15,968	45,965	0.0375	0.0093	15,968	45,965	0.0375	0.0093
3511160000	PRAJEKAN	2,371	7,793	0.0109	0.0083	9,676	26,119	0.0339	0.0119	12,047	33,912	0.0286	0.0112
3511170000	CERME					14,278	40,346	0.0335	0.0094	14,278	40,346	0.0335	0.0094
3512010000	SUMBERMALANG					8,950	25,977	0.0320	0.0090	8,950	25,977	0.0320	0.0090
3512020000	JATIBANTENG					6,713	21,110	0.0280	0.0101	6,713	21,110	0.0280	0.0101
3512030000	BANYUGLUGUR	2,286	7,608	0.0442	0.0328	4,116	12,596	0.0312	0.0136	6,402	20,204	0.0361	0.0228
3512040000	BESUKI	8,346	27,184	0.0207	0.0115	9,448	27,770	0.0171	0.0074	17,794	54,954	0.0189	0.0097
3512050000	SUBOH	2,703	8,641	0.0195	0.0149	5,114	15,678	0.0194	0.0080	7,817	24,319	0.0195	0.0109
3512060000	MLANDINGAN	1,011	2,831	0.0407	0.0357	6,650	18,669	0.0169	0.0073	7,661	21,500	0.0200	0.0146
3512070000	BUNGATAN					6,583	18,938	0.0156	0.0063	6,583	18,938	0.0156	0.0063
3512080000	KENDIT	3,715	10,754	0.0248	0.0158	6,104	16,447	0.0178	0.0087	9,819	27,201	0.0206	0.0120
3512090000	PANARUKAN	12,266	38,360	0.0142	0.0065	3,266	9,211	0.0086	0.0073	15,532	47,571	0.0131	0.0066
3512100000	SITUBONDO	10,535	36,326	0.0068	0.0035	2,408	7,736	0.0138	0.0116	12,943	44,062	0.0080	0.0058
3512110000	MANGARAN	6,227	16,615	0.0187	0.0149	4,798	13,228	0.0125	0.0098	11,025	29,843	0.0160	0.0129
3512120000	PANJI	13,079	41,404	0.0081	0.0043	6,573	17,796	0.0167	0.0069	19,652	59,200	0.0107	0.0053
3512130000	KAPONGAN	1,436	4,356	0.0116	0.0145	10,371	29,337	0.0147	0.0061	11,807	33,693	0.0143	0.0077
3512140000	ARJASA					13,182	37,807	0.0193	0.0078	13,182	37,807	0.0193	0.0078

Poverty Map of East Java  
Poverty Severity

Level, Code	Name	Urban				Rural				Total			
		Number of Households	Number of Persons	Poverty Severity		Number of Households	Number of Persons	Poverty Severity		Number of Households	Number of Persons	Poverty Severity	
				Point Estimate	Standard Error			Point Estimate	Standard Error			Point Estimate	Standard Error
3512150000	JANGKAR	2,727	7,909	0.0217	0.0204	9,924	26,715	0.0163	0.0086	12,651	34,624	0.0175	0.0123
3512160000	ASEMBAGUS	7,840	23,963	0.0140	0.0064	7,702	21,625	0.0187	0.0077	15,542	45,588	0.0162	0.0070
3512170000	BANYUPUTIH					13,684	41,024	0.0122	0.0068	13,684	41,024	0.0122	0.0068
3513010000	SUKAPURA	975	3,664	0.0231	0.0179	4,207	15,505	0.0176	0.0067	5,182	19,169	0.0187	0.0099
3513020000	SUMBER					6,620	24,440	0.0319	0.0090	6,620	24,440	0.0319	0.0090
3513030000	KURIPAN					7,858	28,106	0.0442	0.0128	7,858	28,106	0.0442	0.0128
3513040000	BANTARAN	926	3,868	0.0410	0.0313	8,939	34,512	0.0302	0.0094	9,865	38,380	0.0313	0.0133
3513050000	LECES	6,921	25,640	0.0152	0.0082	6,454	23,328	0.0239	0.0100	13,375	48,968	0.0194	0.0091
3513060000	TEGAL SIWALAN					9,610	32,552	0.0251	0.0070	9,610	32,552	0.0251	0.0070
3513070000	BANYU ANYAR	4,478	14,717	0.0286	0.0137	9,819	32,927	0.0223	0.0085	14,297	47,644	0.0243	0.0104
3513080000	TIRIS					16,169	58,763	0.0412	0.0082	16,169	58,763	0.0412	0.0082
3513090000	KRUCIL					11,724	46,605	0.0461	0.0110	11,724	46,605	0.0461	0.0110
3513100000	GADING	1,867	6,354	0.0268	0.0215	11,572	37,953	0.0264	0.0054	13,439	44,307	0.0265	0.0096
3513110000	PAKUNIRAN					12,799	40,156	0.0244	0.0065	12,799	40,156	0.0244	0.0065
3513120000	KOTA ANYAR	2,886	8,770	0.0293	0.0236	7,951	24,342	0.0211	0.0067	10,837	33,112	0.0232	0.0134
3513130000	PAITON	8,584	28,747	0.0233	0.0087	9,004	28,838	0.0149	0.0055	17,588	57,585	0.0191	0.0073
3513140000	BESUK	8,968	28,551	0.0317	0.0114	4,223	13,664	0.0201	0.0089	13,191	42,215	0.0280	0.0106
3513150000	KRAKSAAN	12,869	46,380	0.0316	0.0103	2,977	9,590	0.0247	0.0123	15,846	55,970	0.0304	0.0107
3513160000	KREJENGAN	1,419	5,246	0.0431	0.0193	9,022	29,557	0.0246	0.0068	10,441	34,803	0.0274	0.0098
3513170000	PAJARAKAN	5,530	19,353	0.0284	0.0094	2,888	9,884	0.0145	0.0061	8,418	29,237	0.0237	0.0085
3513180000	MARON	7,243	25,037	0.0333	0.0134	9,849	31,941	0.0172	0.0061	17,092	56,978	0.0243	0.0100
3513190000	GENDING	3,447	11,933	0.0224	0.0138	6,841	23,251	0.0141	0.0060	10,288	35,184	0.0169	0.0094
3513200000	DRINGU	7,389	28,471	0.0251	0.0092	4,881	17,272	0.0204	0.0099	12,270	45,743	0.0233	0.0095
3513210000	WONOMERTO	667	2,256	0.0252	0.0224	9,714	33,043	0.0261	0.0091	10,381	35,299	0.0260	0.0105
3513220000	LUMBANG					7,924	28,807	0.0275	0.0085	7,924	28,807	0.0275	0.0085
3513230000	TONGAS	2,504	9,496	0.0380	0.0208	13,577	48,414	0.0242	0.0071	16,081	57,910	0.0264	0.0107
3513240000	SUMBER ASIH					14,956	52,623	0.0174	0.0068	14,956	52,623	0.0174	0.0068
3514010000	PURWODADI	3,726	14,492	0.0174	0.0119	12,145	44,846	0.0176	0.0061	15,871	59,338	0.0176	0.0079
3514020000	TUTUR	1,422	5,546	0.0094	0.0100	11,907	43,543	0.0176	0.0057	13,329	49,089	0.0167	0.0063
3514030000	PUSPO					6,565	25,343	0.0297	0.0104	6,565	25,343	0.0297	0.0104
3514040000	TOSARI	846	3,176	0.0174	0.0176	3,495	14,231	0.0223	0.0087	4,341	17,407	0.0214	0.0109
3514050000	LUMBANG					8,718	31,236	0.0241	0.0069	8,718	31,236	0.0241	0.0069

Poverty Map of East Java  
Poverty Severity

Level, Code	Name	Urban				Rural				Total			
		Number of Households	Number of Persons	Poverty Severity		Number of Households	Number of Persons	Poverty Severity		Number of Households	Number of Persons	Poverty Severity	
				Point Estimate	Standard Error			Point Estimate	Standard Error			Point Estimate	Standard Error
3514060000	PASREPAN	1,337	5,004	0.0192	0.0165	12,121	41,356	0.0430	0.0097	13,458	46,360	0.0404	0.0106
3514070000	KEJAYAN	2,333	9,130	0.0197	0.0104	14,014	46,161	0.0213	0.0050	16,347	55,291	0.0210	0.0062
3514080000	WONOREJO	2,087	7,755	0.0118	0.0086	12,534	43,317	0.0311	0.0074	14,621	51,072	0.0282	0.0076
3514090000	PURWOSARI	4,168	15,701	0.0138	0.0092	14,476	52,727	0.0138	0.0044	18,644	68,428	0.0138	0.0059
3514100000	PRIGEN	9,855	37,450	0.0118	0.0059	10,325	37,898	0.0179	0.0071	20,180	75,348	0.0149	0.0065
3514110000	SUKOREJO	8,288	31,256	0.0162	0.0070	11,500	39,890	0.0173	0.0057	19,788	71,146	0.0168	0.0063
3514120000	PANDAAN	20,734	74,214	0.0105	0.0034	4,377	15,383	0.0142	0.0065	25,111	89,597	0.0112	0.0041
3514130000	GEMPOL	8,958	34,648	0.0070	0.0044	18,141	69,421	0.0092	0.0030	27,099	104,069	0.0085	0.0036
3514140000	BEJI	8,022	29,901	0.0130	0.0064	10,876	39,907	0.0094	0.0044	18,898	69,808	0.0109	0.0053
3514150000	BANGIL	18,784	76,640	0.0105	0.0035					18,784	76,640	0.0105	0.0035
3514160000	REMBANG	1,228	4,765	0.0362	0.0323	14,206	47,952	0.0285	0.0075	15,434	52,717	0.0292	0.0121
3514170000	KRATON	6,123	24,818	0.0490	0.0208	13,017	48,269	0.0275	0.0066	19,140	73,087	0.0348	0.0132
3514180000	POHJENTREK	3,454	13,611	0.0212	0.0106	3,194	11,775	0.0344	0.0127	6,648	25,386	0.0273	0.0116
3514190000	GONDANG WETAN	7,030	26,591	0.0237	0.0076	4,394	16,823	0.0270	0.0092	11,424	43,414	0.0250	0.0083
3514200000	REJOSO	1,812	7,181	0.0176	0.0123	8,032	30,907	0.0194	0.0069	9,844	38,088	0.0190	0.0082
3514210000	WINONGAN	2,169	8,082	0.0330	0.0159	8,489	30,087	0.0271	0.0078	10,658	38,169	0.0283	0.0101
3514220000	GRATI	13,214	49,318	0.0242	0.0086	5,465	19,235	0.0294	0.0138	18,679	68,553	0.0257	0.0104
3514230000	LEKOK	3,415	13,094	0.0533	0.0321	12,568	48,316	0.0405	0.0121	15,983	61,410	0.0432	0.0183
3514240000	NGULING	2,615	10,073	0.0206	0.0130	12,866	43,501	0.0241	0.0074	15,481	53,574	0.0234	0.0087
3515010000	TARIK	5,074	19,076	0.0142	0.0064	9,131	34,537	0.0100	0.0034	14,205	53,613	0.0115	0.0047
3515020000	PRAMBON	12,410	47,035	0.0150	0.0049	3,733	13,836	0.0117	0.0065	16,143	60,871	0.0142	0.0053
3515030000	KREMBUNG	10,187	41,054	0.0188	0.0061	2,990	11,925	0.0097	0.0042	13,177	52,979	0.0168	0.0057
3515040000	PORONG	13,668	55,293	0.0128	0.0052	3,003	13,057	0.0153	0.0077	16,671	68,350	0.0133	0.0057
3515050000	JABON	5,659	23,393	0.0274	0.0120	5,989	23,956	0.0157	0.0059	11,648	47,349	0.0215	0.0094
3515060000	TANGGULANGIN	15,446	64,320	0.0145	0.0049	1,582	6,350	0.0109	0.0065	17,028	70,670	0.0142	0.0051
3515070000	CANDI	22,467	87,845	0.0108	0.0035	1,265	4,691	0.0107	0.0077	23,732	92,536	0.0108	0.0038
3515080000	TULANGAN	15,980	61,831	0.0100	0.0034	1,367	5,338	0.0100	0.0073	17,347	67,169	0.0100	0.0038
3515090000	WONOAYU	7,170	25,811	0.0108	0.0051	9,095	35,789	0.0108	0.0038	16,265	61,600	0.0108	0.0044
3515100000	SUKODONO	10,441	40,437	0.0083	0.0036	6,530	25,863	0.0092	0.0029	16,971	66,300	0.0086	0.0034
3515110000	SIDOARJO	37,301	145,858	0.0056	0.0016					37,301	145,858	0.0056	0.0016
3515120000	BUDURAN	14,733	50,993	0.0051	0.0026	3,608	13,668	0.0095	0.0036	18,341	64,661	0.0060	0.0029
3515130000	SEDATI	15,406	56,577	0.0049	0.0025	2,844	10,435	0.0107	0.0048	18,250	67,012	0.0058	0.0030



Poverty Map of East Java  
Poverty Severity

Level, Code	Name	Urban				Rural				Total			
		Number of Households	Number of Persons	Poverty Severity		Number of Households	Number of Persons	Poverty Severity		Number of Households	Number of Persons	Poverty Severity	
				Point Estimate	Standard Error			Point Estimate	Standard Error			Point Estimate	Standard Error
3515140000	WARU	60,192	206,399	0.0034	0.0012	502	1,950	0.0076	0.0060	60,694	208,349	0.0035	0.0013
3515150000	GEDANGAN	33,655	105,614	0.0027	0.0012					33,655	105,614	0.0027	0.0012
3515160000	TAMAN	47,471	175,670	0.0053	0.0016					47,471	175,670	0.0053	0.0016
3515170000	KRIAN	22,998	81,508	0.0066	0.0022	2,063	6,827	0.0061	0.0039	25,061	88,335	0.0066	0.0024
3515180000	BALONG BENDO	10,767	42,078	0.0154	0.0060	3,989	15,058	0.0101	0.0038	14,756	57,136	0.0140	0.0055
3516010000	JATIREJO	1,399	4,862	0.0087	0.0066	8,922	31,305	0.0253	0.0063	10,321	36,167	0.0231	0.0063
3516020000	GONDANG	2,160	8,120	0.0138	0.0073	7,890	28,139	0.0238	0.0068	10,050	36,259	0.0215	0.0070
3516030000	PACET	4,945	17,242	0.0185	0.0078	9,137	31,247	0.0227	0.0060	14,082	48,489	0.0212	0.0067
3516040000	TRAWAS	3,633	13,641	0.0146	0.0084	3,553	12,592	0.0197	0.0069	7,186	26,233	0.0171	0.0077
3516050000	NGORO	10,518	39,470	0.0151	0.0062	7,866	28,317	0.0275	0.0086	18,384	67,787	0.0203	0.0073
3516060000	PUNGGING	2,860	10,947	0.0130	0.0154	14,494	51,572	0.0127	0.0036	17,354	62,519	0.0128	0.0072
3516070000	KUTOREJO	1,761	6,629	0.0114	0.0091	11,961	44,956	0.0178	0.0047	13,722	51,585	0.0169	0.0055
3516080000	MOJOSARI	14,212	56,099	0.0127	0.0042	2,241	8,862	0.0153	0.0080	16,453	64,961	0.0130	0.0049
3516090000	BANGSAL	9,220	34,601	0.0158	0.0059	6,038	22,296	0.0133	0.0051	15,258	56,897	0.0148	0.0056
3516100000	DLANGGU	877	3,154	0.0099	0.0087	11,333	41,069	0.0250	0.0070	12,210	44,223	0.0240	0.0072
3516110000	PURI	12,199	48,390	0.0198	0.0066	9,004	34,649	0.0179	0.0050	21,203	83,039	0.0190	0.0060
3516120000	TROWULAN	5,108	18,965	0.0272	0.0138	10,828	40,636	0.0200	0.0058	15,936	59,601	0.0223	0.0091
3516130000	SOOKO	11,880	47,937	0.0148	0.0043	2,451	9,878	0.0229	0.0106	14,331	57,815	0.0162	0.0058
3516140000	GEDEK	8,124	31,912	0.0154	0.0057	4,548	16,803	0.0149	0.0055	12,672	48,715	0.0152	0.0056
3516150000	KEMLAGI	1,503	5,903	0.0341	0.0197	11,278	41,830	0.0221	0.0050	12,781	47,733	0.0236	0.0084
3516160000	JETIS	7,191	27,661	0.0161	0.0067	10,708	40,172	0.0205	0.0059	17,899	67,833	0.0187	0.0063
3516170000	DAWAR BLANDONG	551	2,006	0.0188	0.0218	11,692	42,345	0.0146	0.0042	12,243	44,351	0.0147	0.0062
3517010000	BANDAR KEDUNG MULY	4,911	18,857	0.0215	0.0096	5,696	22,502	0.0127	0.0054	10,607	41,359	0.0167	0.0076
3517020000	PERAK	5,396	23,722	0.0283	0.0158	5,913	23,300	0.0101	0.0047	11,309	47,022	0.0193	0.0117
3517030000	GUDO	5,808	21,700	0.0178	0.0070	7,327	26,832	0.0102	0.0045	13,135	48,532	0.0136	0.0057
3517040000	DIWEK	22,358	89,157	0.0198	0.0057					22,358	89,157	0.0198	0.0057
3517050000	NGORO	7,024	27,771	0.0206	0.0122	9,732	37,431	0.0124	0.0049	16,756	65,202	0.0159	0.0088
3517060000	MOJOWARNO	15,761	59,898	0.0255	0.0074	5,494	20,264	0.0148	0.0069	21,255	80,162	0.0228	0.0073
3517070000	BARENG	1,215	4,195	0.0496	0.0394	11,679	43,034	0.0236	0.0068	12,894	47,229	0.0259	0.0134
3517080000	WONOSALAM					7,827	28,391	0.0215	0.0072	7,827	28,391	0.0215	0.0072
3517090000	MOJOAGUNG	11,837	47,004	0.0203	0.0059	5,148	19,909	0.0141	0.0082	16,985	66,913	0.0185	0.0067
3517100000	SUMOBITO	8,506	32,147	0.0202	0.0074	10,449	38,275	0.0115	0.0041	18,955	70,422	0.0155	0.0058

Poverty Map of East Java  
Poverty Severity

Level, Code	Name	Urban				Rural				Total			
		Number of Households	Number of Persons	Poverty Severity		Number of Households	Number of Persons	Poverty Severity		Number of Households	Number of Persons	Poverty Severity	
				Point Estimate	Standard Error			Point Estimate	Standard Error			Point Estimate	Standard Error
3517110000	JOGO ROTO	13,133	55,325	0.0234	0.0089					13,133	55,325	0.0234	0.0089
3517120000	PETERONGAN	7,082	28,457	0.0165	0.0076	7,953	28,961	0.0108	0.0050	15,035	57,418	0.0136	0.0064
3517130000	JOMBANG	31,063	118,388	0.0097	0.0032	618	2,345	0.0067	0.0079	31,681	120,733	0.0097	0.0034
3517140000	MEGALUH	3,004	10,781	0.0247	0.0113	6,619	24,050	0.0116	0.0042	9,623	34,831	0.0156	0.0072
3517150000	TEMBELANG	4,768	18,119	0.0257	0.0097	7,747	28,636	0.0128	0.0046	12,515	46,755	0.0178	0.0070
3517160000	KESAMBEN					15,642	57,155	0.0132	0.0041	15,642	57,155	0.0132	0.0041
3517170000	KUDU	6,922	23,711	0.0271	0.0087	6,833	23,900	0.0151	0.0061	13,755	47,611	0.0210	0.0075
3517180000	PLOSO	5,086	20,282	0.0323	0.0113	4,829	16,835	0.0164	0.0055	9,915	37,117	0.0251	0.0091
3517190000	KABUH	1,030	3,315	0.0235	0.0243	10,616	34,677	0.0130	0.0044	11,646	37,992	0.0139	0.0083
3517200000	PLANDAAN					10,116	34,861	0.0165	0.0055	10,116	34,861	0.0165	0.0055
3518010000	SAWAHAN	1,275	4,647	0.0319	0.0277	8,539	29,860	0.0201	0.0117	9,814	34,507	0.0217	0.0149
3518020000	NGETOS					9,053	32,906	0.0242	0.0113	9,053	32,906	0.0242	0.0113
3518030000	BERBEK	5,232	19,480	0.0238	0.0105	8,918	32,428	0.0160	0.0077	14,150	51,908	0.0189	0.0089
3518040000	LOCERET	5,142	19,438	0.0143	0.0069	12,193	46,689	0.0176	0.0081	17,335	66,127	0.0166	0.0078
3518050000	PACE	2,926	11,431	0.0321	0.0158	12,462	46,523	0.0144	0.0062	15,388	57,954	0.0179	0.0090
3518060000	TANJUNGANOM	13,459	51,020	0.0259	0.0092	13,967	50,391	0.0115	0.0056	27,426	101,411	0.0187	0.0076
3518070000	PRAMBON	2,751	10,404	0.0264	0.0171	14,596	54,450	0.0106	0.0042	17,347	64,854	0.0132	0.0079
3518080000	NGRONGGOT	2,143	8,544	0.0325	0.0220	15,499	61,749	0.0126	0.0053	17,642	70,293	0.0150	0.0092
3518090000	KERTOSONO	11,975	46,140	0.0117	0.0041	1,237	4,765	0.0111	0.0095	13,212	50,905	0.0116	0.0049
3518100000	PATIANROWO	3,569	13,594	0.0365	0.0175	6,373	25,420	0.0197	0.0100	9,942	39,014	0.0256	0.0131
3518110000	BARON	2,274	8,885	0.0232	0.0171	9,393	36,934	0.0152	0.0066	11,667	45,819	0.0167	0.0096
3518120000	GONDANG	1,235	4,246	0.0310	0.0265	12,064	44,467	0.0206	0.0092	13,299	48,713	0.0215	0.0118
3518130000	SUKOMORO	1,565	5,884	0.0468	0.0231	8,929	32,420	0.0143	0.0074	10,494	38,304	0.0193	0.0114
3518140000	NGANJUK	15,658	60,472	0.0119	0.0043	402	1,476	0.0050	0.0065	16,060	61,948	0.0117	0.0044
3518150000	BAGOR	7,756	27,753	0.0226	0.0075	7,139	26,195	0.0145	0.0069	14,895	53,948	0.0186	0.0072
3518160000	WILANGAN					7,248	26,166	0.0179	0.0098	7,248	26,166	0.0179	0.0098
3518170000	REJOSO	5,495	19,743	0.0299	0.0134	11,918	43,054	0.0148	0.0067	17,413	62,797	0.0196	0.0093
3518180000	NGLUYU					3,720	13,473	0.0144	0.0098	3,720	13,473	0.0144	0.0098
3518190000	LENGKONG	1,240	4,633	0.0220	0.0160	7,298	25,294	0.0149	0.0087	8,538	29,927	0.0160	0.0102
3518200000	JATIKALEN					5,513	18,571	0.0156	0.0072	5,513	18,571	0.0156	0.0072
3519010000	KEBONSARI					13,177	47,247	0.0561	0.0146	13,177	47,247	0.0561	0.0146
3519020000	GEGER	7,666	27,150	0.0134	0.0057	7,418	26,364	0.0506	0.0155	15,084	53,514	0.0317	0.0116

Poverty Map of East Java  
Poverty Severity

Level, Code	Name	Urban				Rural				Total			
		Number of Households	Number of Persons	Poverty Severity		Number of Households	Number of Persons	Poverty Severity		Number of Households	Number of Persons	Poverty Severity	
				Point Estimate	Standard Error			Point Estimate	Standard Error			Point Estimate	Standard Error
3519030000	DOLOPO	5,407	20,192	0.0177	0.0093	8,446	29,521	0.0624	0.0192	13,853	49,713	0.0442	0.0160
3519040000	DAGANGAN	2,037	7,667	0.0356	0.0169	9,765	35,774	0.0834	0.0221	11,802	43,441	0.0750	0.0213
3519050000	WUNGU	3,585	12,634	0.0149	0.0089	10,791	36,661	0.0530	0.0155	14,376	49,295	0.0432	0.0141
3519060000	KARE					8,642	29,545	0.0843	0.0226	8,642	29,545	0.0843	0.0226
3519070000	GEMARANG					9,055	29,800	0.0744	0.0239	9,055	29,800	0.0744	0.0239
3519080000	SARADAN	1,509	5,108	0.0140	0.0136	15,842	55,730	0.0630	0.0178	17,351	60,838	0.0589	0.0175
3519090000	PILANGKENCENG	953	3,018	0.0297	0.0268	14,059	47,272	0.0689	0.0184	15,012	50,290	0.0665	0.0190
3519100000	MEJAYAN	4,724	17,336	0.0132	0.0073	6,606	22,885	0.0543	0.0155	11,330	40,221	0.0366	0.0127
3519110000	WONOASRI	2,217	8,159	0.0211	0.0171	6,552	22,990	0.0485	0.0137	8,769	31,149	0.0413	0.0146
3519120000	BALEREJO					12,574	41,392	0.0577	0.0170	12,574	41,392	0.0577	0.0170
3519130000	MADIUN	2,166	7,728	0.0060	0.0051	7,960	27,323	0.0480	0.0145	10,126	35,051	0.0387	0.0131
3519140000	SAWAHAN	351	1,224	0.0127	0.0138	6,397	21,755	0.0500	0.0163	6,748	22,979	0.0480	0.0161
3519150000	JIWAN	11,376	40,241	0.0089	0.0043	3,996	12,845	0.0388	0.0156	15,372	53,086	0.0162	0.0085
3520010000	PONCOL					8,560	35,752	0.0390	0.0105	8,560	35,752	0.0390	0.0105
3520020000	PARANG					10,603	41,291	0.0303	0.0072	10,603	41,291	0.0303	0.0072
3520030000	LEMBEYAN					9,923	36,917	0.0292	0.0086	9,923	36,917	0.0292	0.0086
3520040000	TAKERAN	3,695	14,104	0.0266	0.0140	9,538	36,411	0.0133	0.0037	13,233	50,515	0.0170	0.0080
3520050000	KAWEDANAN	2,251	7,661	0.0117	0.0092	11,749	40,796	0.0165	0.0049	14,000	48,457	0.0158	0.0058
3520060000	MAGETAN	15,760	58,920	0.0106	0.0033	2,897	10,889	0.0195	0.0081	18,657	69,809	0.0120	0.0044
3520070000	PLAOSAN	1,286	5,339	0.0337	0.0310	13,301	54,022	0.0250	0.0062	14,587	59,361	0.0258	0.0110
3520080000	PANEKAN	3,109	10,974	0.0324	0.0141	11,610	43,920	0.0318	0.0078	14,719	54,894	0.0319	0.0094
3520090000	SUKOMORO	3,960	13,062	0.0156	0.0073	6,286	21,773	0.0191	0.0055	10,246	34,835	0.0178	0.0063
3520100000	BENDO	293	1,127	0.0371	0.0291	10,767	36,529	0.0186	0.0046	11,060	37,656	0.0191	0.0068
3520110000	MAOSPATI	10,388	36,142	0.0094	0.0043	2,353	7,620	0.0166	0.0086	12,741	43,762	0.0107	0.0053
3520120000	KARANGREJO	7,661	27,547	0.0207	0.0066	5,103	18,570	0.0241	0.0074	12,764	46,117	0.0221	0.0069
3520130000	KARANGMOJO	3,964	13,641	0.0106	0.0056	11,534	38,373	0.0197	0.0051	15,498	52,014	0.0173	0.0052
3521010000	SINE	917	3,017	0.0173	0.0204	11,382	38,509	0.0207	0.0059	12,299	41,526	0.0204	0.0079
3521020000	NGRAMBE	1,354	4,660	0.0202	0.0178	10,336	34,083	0.0164	0.0056	11,690	38,743	0.0169	0.0081
3521030000	JOGOROGO					10,735	37,513	0.0162	0.0053	10,735	37,513	0.0162	0.0053
3521040000	KENDAL					13,447	44,680	0.0153	0.0060	13,447	44,680	0.0153	0.0060
3521050000	GENENG	2,841	9,191	0.0275	0.0160	21,214	73,013	0.0143	0.0048	24,055	82,204	0.0158	0.0070
3521060000	KWADUNGAN					8,104	25,136	0.0089	0.0034	8,104	25,136	0.0089	0.0034

Poverty Map of East Java  
Poverty Severity

Level, Code	Name	Urban				Rural				Total			
		Number of Households	Number of Persons	Poverty Severity		Number of Households	Number of Persons	Poverty Severity		Number of Households	Number of Persons	Poverty Severity	
				Point Estimate	Standard Error			Point Estimate	Standard Error			Point Estimate	Standard Error
3521070000	PANGKUR					8,304	26,415	0.0114	0.0048	8,304	26,415	0.0114	0.0048
3521080000	KARANGJATI	828	2,830	0.0352	0.0279	13,382	43,345	0.0158	0.0058	14,210	46,175	0.0170	0.0089
3521090000	BRINGIN					8,688	29,955	0.0236	0.0092	8,688	29,955	0.0236	0.0092
3521100000	PADAS					16,162	54,147	0.0196	0.0050	16,162	54,147	0.0196	0.0050
3521110000	NGAWI	10,958	39,409	0.0147	0.0063	10,360	36,143	0.0124	0.0048	21,318	75,552	0.0136	0.0056
3521120000	PARON					25,136	84,658	0.0128	0.0046	25,136	84,658	0.0128	0.0046
3521130000	KEDUNGGALAR					19,201	66,691	0.0156	0.0049	19,201	66,691	0.0156	0.0049
3521140000	PITU					7,602	26,011	0.0159	0.0057	7,602	26,011	0.0159	0.0057
3521150000	WIDODAREN	3,779	13,158	0.0248	0.0146	15,050	54,218	0.0165	0.0061	18,829	67,376	0.0181	0.0085
3521160000	MANTINGAN					9,059	33,152	0.0133	0.0067	9,059	33,152	0.0133	0.0067
3521170000	KARANGANYAR					8,450	30,069	0.0285	0.0100	8,450	30,069	0.0285	0.0100
3522010000	MARGOMULYO					5,525	20,628	0.0326	0.0130	5,525	20,628	0.0326	0.0130
3522020000	NGRAHO	388	1,397	0.0400	0.0358	10,303	38,867	0.0186	0.0070	10,691	40,264	0.0193	0.0096
3522030000	TAMBAKREJO					13,089	49,754	0.0327	0.0080	13,089	49,754	0.0327	0.0080
3522040000	NGAMBON					9,088	35,559	0.0380	0.0106	9,088	35,559	0.0380	0.0106
3522050000	BUBULAN					9,739	36,899	0.0235	0.0070	9,739	36,899	0.0235	0.0070
3522060000	TEMAYANG					8,998	33,075	0.0226	0.0073	8,998	33,075	0.0226	0.0073
3522070000	SUGIHWARAS	1,351	5,211	0.0328	0.0244	10,027	37,143	0.0163	0.0057	11,378	42,354	0.0183	0.0101
3522080000	KEDUNGADEM	1,709	6,865	0.0261	0.0189	18,412	68,998	0.0191	0.0056	20,121	75,863	0.0198	0.0078
3522090000	KEPOH BARU	759	3,218	0.0426	0.0390	14,943	57,017	0.0145	0.0046	15,702	60,235	0.0160	0.0101
3522100000	BAURENO	4,178	17,645	0.0540	0.0198	13,706	53,476	0.0196	0.0053	17,884	71,121	0.0281	0.0109
3522110000	KANOR	3,577	12,989	0.0512	0.0177	11,257	40,530	0.0155	0.0045	14,834	53,519	0.0242	0.0096
3522120000	SUMBEREJO	4,235	16,155	0.0243	0.0112	13,359	48,883	0.0137	0.0043	17,594	65,038	0.0163	0.0067
3522130000	BALEN					16,029	59,469	0.0136	0.0034	16,029	59,469	0.0136	0.0034
3522140000	SUKOSEWU					10,430	37,999	0.0198	0.0068	10,430	37,999	0.0198	0.0068
3522150000	KAPAS	3,299	12,611	0.0423	0.0159	8,732	32,129	0.0156	0.0055	12,031	44,740	0.0231	0.0096
3522160000	BOJONEGORO	18,657	73,933	0.0106	0.0032	339	1,177	0.0173	0.0161	18,996	75,110	0.0107	0.0037
3522170000	TRUCUK					9,056	34,350	0.0194	0.0069	9,056	34,350	0.0194	0.0069
3522180000	DANDER	936	4,077	0.0590	0.0380	17,242	66,011	0.0177	0.0052	18,178	70,088	0.0201	0.0104
3522190000	NGASEM					18,198	68,228	0.0302	0.0073	18,198	68,228	0.0302	0.0073
3522200000	PURWOSARI	1,386	5,489	0.0130	0.0100	13,662	51,815	0.0223	0.0055	15,048	57,304	0.0214	0.0061
3522210000	MALO	1,036	4,120	0.0524	0.0278	6,660	24,291	0.0255	0.0067	7,696	28,411	0.0294	0.0123

Poverty Map of East Java  
Poverty Severity

Level, Code	Name	Urban				Rural				Total			
		Number of Households	Number of Persons	Poverty Severity		Number of Households	Number of Persons	Poverty Severity		Number of Households	Number of Persons	Poverty Severity	
				Point Estimate	Standard Error			Point Estimate	Standard Error			Point Estimate	Standard Error
3522230000	PADANGAN	4,747	19,978	0.0202	0.0076	6,745	26,801	0.0235	0.0077	11,492	46,779	0.0221	0.0076
3522240000	KASIMAN	2,663	10,733	0.0204	0.0114	7,272	27,148	0.0245	0.0064	9,935	37,881	0.0233	0.0081
3523010000	KENDURUAN					6,589	25,490	0.0213	0.0075	6,589	25,490	0.0213	0.0075
3523020000	BANGILAN	2,141	8,874	0.0487	0.0270	8,244	32,748	0.0335	0.0094	10,385	41,622	0.0367	0.0150
3523030000	SENORI	642	2,186	0.0448	0.0342	9,057	35,525	0.0459	0.0113	9,699	37,711	0.0458	0.0138
3523040000	SINGGAHAN					9,889	37,692	0.0241	0.0074	9,889	37,692	0.0241	0.0074
3523050000	MONTONG					11,874	48,609	0.0314	0.0088	11,874	48,609	0.0314	0.0088
3523060000	PARENGAN					12,964	49,578	0.0275	0.0065	12,964	49,578	0.0275	0.0065
3523070000	SOKO					20,433	78,328	0.0287	0.0070	20,433	78,328	0.0287	0.0070
3523080000	RENGEL	2,032	8,057	0.0174	0.0128	18,535	70,109	0.0314	0.0074	20,567	78,166	0.0300	0.0081
3523090000	PLUMPANG	440	1,759	0.0391	0.0293	17,499	66,370	0.0255	0.0072	17,939	68,129	0.0259	0.0085
3523100000	WIDANG					11,816	45,755	0.0248	0.0069	11,816	45,755	0.0248	0.0069
3523110000	PALANG	5,433	21,624	0.0410	0.0172	12,463	46,965	0.0172	0.0054	17,896	68,589	0.0247	0.0106
3523120000	SEMANDING	10,735	43,884	0.0560	0.0224	12,807	50,543	0.0351	0.0111	23,542	94,427	0.0448	0.0173
3523130000	TUBAN	16,158	64,854	0.0116	0.0039	2,880	12,320	0.0265	0.0157	19,038	77,174	0.0140	0.0072
3523140000	JENU	1,107	4,324	0.0291	0.0312	9,988	39,583	0.0181	0.0056	11,095	43,907	0.0192	0.0111
3523150000	MERAKURAK	1,830	7,364	0.0544	0.0267	10,809	42,255	0.0287	0.0071	12,639	49,619	0.0326	0.0122
3523160000	KEREK	1,272	5,393	0.0223	0.0205	14,589	57,669	0.0323	0.0086	15,861	63,062	0.0315	0.0102
3523170000	TAMBAKBOYO	1,945	8,092	0.0642	0.0226	7,163	28,421	0.0298	0.0091	9,108	36,513	0.0374	0.0133
3523180000	JATIROGO	3,709	14,959	0.0294	0.0129	9,275	36,874	0.0246	0.0065	12,984	51,833	0.0260	0.0088
3523190000	BANCAR	1,466	5,988	0.0499	0.0304	11,794	46,935	0.0183	0.0045	13,260	52,923	0.0218	0.0111
3524010000	SUKORAME					4,862	19,913	0.0167	0.0083	4,862	19,913	0.0167	0.0083
3524020000	BLULUK					5,216	20,689	0.0211	0.0077	5,216	20,689	0.0211	0.0077
3524030000	NGIMBANG	497	1,707	0.0209	0.0194	10,256	39,767	0.0135	0.0047	10,753	41,474	0.0138	0.0061
3524040000	SAMBENG					12,204	48,403	0.0174	0.0043	12,204	48,403	0.0174	0.0043
3524050000	MANTUP					10,486	41,429	0.0134	0.0046	10,486	41,429	0.0134	0.0046
3524060000	KAMBANGBAHU					10,877	44,851	0.0132	0.0045	10,877	44,851	0.0132	0.0045
3524070000	SUGIO					13,816	55,510	0.0131	0.0040	13,816	55,510	0.0131	0.0040
3524080000	KEDUNGPRING					13,769	53,350	0.0152	0.0039	13,769	53,350	0.0152	0.0039
3524090000	MODO					12,140	45,607	0.0201	0.0051	12,140	45,607	0.0201	0.0051
3524100000	BABAT	5,746	23,496	0.0107	0.0062	13,735	54,479	0.0173	0.0049	19,481	77,975	0.0153	0.0053
3524110000	PUCUK	668	3,180	0.0471	0.0337	9,606	40,229	0.0155	0.0049	10,274	43,409	0.0178	0.0103

Poverty Map of East Java  
Poverty Severity

Level, Code	Name	Urban				Rural				Total			
		Number of Households	Number of Persons	Poverty Severity		Number of Households	Number of Persons	Poverty Severity		Number of Households	Number of Persons	Poverty Severity	
				Point Estimate	Standard Error			Point Estimate	Standard Error			Point Estimate	Standard Error
3524120000	SUKODADI	2,557	11,953	0.0608	0.0257	8,811	37,894	0.0144	0.0047	11,368	49,847	0.0255	0.0132
3524130000	LAMONGAN	10,756	46,154	0.0192	0.0065	3,043	12,898	0.0125	0.0053	13,799	59,052	0.0177	0.0063
3524140000	TIKUNG					14,989	60,461	0.0122	0.0039	14,989	60,461	0.0122	0.0039
3524150000	DEKET	2,044	9,218	0.0355	0.0166	6,357	29,835	0.0071	0.0027	8,401	39,053	0.0138	0.0084
3524160000	GLAGAH	425	1,895	0.1038	0.0604	7,431	33,767	0.0081	0.0028	7,856	35,662	0.0132	0.0142
3524170000	KARANGBINANGUN	1,248	6,232	0.0976	0.0447	6,110	28,153	0.0174	0.0050	7,358	34,385	0.0319	0.0196
3524180000	TURI	1,970	8,554	0.0789	0.0368	8,421	39,037	0.0154	0.0053	10,391	47,591	0.0268	0.0163
3524190000	KALITENGAH	596	2,638	0.0745	0.0527	6,451	28,504	0.0115	0.0038	7,047	31,142	0.0169	0.0158
3524200000	KARANG GENENG	631	2,708	0.0295	0.0222	8,552	38,145	0.0119	0.0039	9,183	40,853	0.0130	0.0068
3524210000	SEKARAN					9,840	38,795	0.0224	0.0060	9,840	38,795	0.0224	0.0060
3524220000	MADURAN	1,160	4,819	0.0278	0.0158	7,001	27,411	0.0152	0.0049	8,161	32,230	0.0171	0.0076
3524230000	LAREN	1,522	6,215	0.0768	0.0323	9,015	36,461	0.0222	0.0059	10,537	42,676	0.0302	0.0135
3524240000	SOLOKURO					9,385	37,068	0.0120	0.0050	9,385	37,068	0.0120	0.0050
3524250000	PACIRAN	12,483	53,407	0.0259	0.0108	6,491	27,378	0.0095	0.0044	18,974	80,785	0.0204	0.0091
3524260000	BRONDONG	2,923	11,622	0.0363	0.0295	11,073	44,087	0.0130	0.0056	13,996	55,709	0.0178	0.0144
3525010000	WRINGINANOM	4,647	17,481	0.0121	0.0071	10,278	37,740	0.0035	0.0019	14,925	55,221	0.0062	0.0043
3525020000	DRIYOREJO	16,756	55,062	0.0099	0.0040	6,988	26,841	0.0021	0.0012	23,744	81,903	0.0073	0.0033
3525030000	KEDAMEAN	4,128	15,802	0.0283	0.0153	9,197	35,209	0.0031	0.0019	13,325	51,011	0.0109	0.0087
3525040000	MENGANTI	13,928	53,044	0.0072	0.0029	9,004	33,274	0.0019	0.0012	22,932	86,318	0.0052	0.0024
3525050000	CERME	7,044	29,264	0.0175	0.0063	6,757	29,088	0.0037	0.0021	13,801	58,352	0.0106	0.0047
3525060000	BENJENG	1,726	7,373	0.0250	0.0153	10,478	43,167	0.0034	0.0016	12,204	50,540	0.0066	0.0060
3525070000	BALONGPANGGANG	1,913	8,754	0.0148	0.0103	10,121	40,757	0.0034	0.0019	12,034	49,511	0.0055	0.0047
3525080000	DUDUKSAMPEYAN	1,623	6,897	0.0176	0.0108	8,487	35,556	0.0026	0.0014	10,110	42,453	0.0050	0.0045
3525090000	KEBOMAS	22,197	85,901	0.0059	0.0021					22,197	85,901	0.0059	0.0021
3525100000	GRESIK	20,782	80,415	0.0045	0.0016					20,782	80,415	0.0045	0.0016
3525110000	MANYAR	14,363	62,160	0.0115	0.0039	3,136	14,419	0.0027	0.0015	17,499	76,579	0.0099	0.0036
3525120000	BUNGAH	2,242	11,296	0.0183	0.0108	9,282	42,289	0.0034	0.0016	11,524	53,585	0.0065	0.0052
3525130000	SIDAYU	3,220	14,159	0.0150	0.0060	4,346	19,689	0.0041	0.0021	7,566	33,848	0.0087	0.0042
3525140000	DUKUN	1,573	7,493	0.0285	0.0112	10,579	45,916	0.0056	0.0027	12,152	53,409	0.0088	0.0049
3525150000	PANCENG	4,129	16,842	0.0212	0.0110	5,149	20,166	0.0044	0.0025	9,278	37,008	0.0121	0.0076
3525160000	UJUNGPAKKAH	2,460	10,793	0.0231	0.0175	6,358	27,374	0.0042	0.0023	8,818	38,167	0.0096	0.0095
3525170000	SANGKAPURA	1,708	6,827	0.0164	0.0101	8,632	35,903	0.0106	0.0051	10,340	42,730	0.0115	0.0062

Poverty Map of East Java  
Poverty Severity

Level, Code	Name	Urban				Rural				Total			
		Number of Households	Number of Persons	Poverty Severity		Number of Households	Number of Persons	Poverty Severity		Number of Households	Number of Persons	Poverty Severity	
				Point Estimate	Standard Error			Point Estimate	Standard Error			Point Estimate	Standard Error
3525180000	TAMBAK	1,861	7,013	0.0277	0.0204	4,380	16,063	0.0066	0.0034	6,241	23,076	0.0130	0.0116
3526010000	KAMAL	6,447	24,245	0.0080	0.0059	4,508	16,186	0.0223	0.0085	10,955	40,431	0.0137	0.0070
3526020000	LABANG	2,033	8,168	0.0245	0.0182	5,661	22,634	0.0351	0.0097	7,694	30,802	0.0323	0.0125
3526030000	KWANYAR	1,128	3,888	0.0276	0.0226	9,084	34,825	0.0296	0.0079	10,212	38,713	0.0294	0.0104
3526040000	MODUNG	965	3,599	0.0105	0.0132	9,803	37,730	0.0355	0.0115	10,768	41,329	0.0333	0.0117
3526050000	BLEGA	1,691	6,901	0.0126	0.0112	10,118	42,884	0.0548	0.0121	11,809	49,785	0.0490	0.0120
3526060000	KONANG					8,877	37,321	0.0602	0.0138	8,877	37,321	0.0602	0.0138
3526070000	GALIS					16,860	64,474	0.0328	0.0075	16,860	64,474	0.0328	0.0075
3526080000	TANAH MERAH	592	2,774	0.0435	0.0332	12,687	50,305	0.0316	0.0072	13,279	53,079	0.0322	0.0104
3526090000	TRAGAH	436	1,905	0.0383	0.0248	4,964	21,935	0.0354	0.0116	5,400	23,840	0.0357	0.0131
3526100000	SOCAH	1,265	5,164	0.0135	0.0154	10,548	42,798	0.0291	0.0106	11,813	47,962	0.0274	0.0112
3526110000	BANGKALAN	12,874	52,404	0.0099	0.0047	1,955	7,658	0.0164	0.0093	14,829	60,062	0.0107	0.0055
3526120000	BURNEH	4,017	17,678	0.0288	0.0200	7,287	30,227	0.0387	0.0116	11,304	47,905	0.0350	0.0152
3526130000	AROSBAYA	3,682	13,382	0.0196	0.0102	5,497	22,236	0.0414	0.0124	9,179	35,618	0.0332	0.0117
3526140000	GEGER					12,496	53,916	0.0616	0.0144	12,496	53,916	0.0616	0.0144
3526150000	KOKOP					11,496	52,114	0.0941	0.0207	11,496	52,114	0.0941	0.0207
3526160000	TANJUNGBUMI	3,925	12,962	0.0106	0.0077	8,660	29,129	0.0295	0.0087	12,585	42,091	0.0237	0.0084
3526170000	SEPULU	2,720	9,532	0.0229	0.0161	6,848	25,967	0.0461	0.0133	9,568	35,499	0.0399	0.0141
3526180000	KLAMPIS	2,113	7,819	0.0375	0.0194	9,712	36,548	0.0377	0.0076	11,825	44,367	0.0377	0.0107
3527010000	SRESEH					7,145	28,631	0.0303	0.0073	7,145	28,631	0.0303	0.0073
3527020000	TORJUN	926	3,898	0.0229	0.0195	10,561	45,491	0.0435	0.0103	11,487	49,389	0.0418	0.0113
3527030000	SAMPANG	14,508	58,282	0.0381	0.0152	8,974	38,604	0.0506	0.0127	23,482	96,886	0.0431	0.0143
3527040000	CAMPLONG	2,149	8,139	0.0334	0.0218	14,965	62,039	0.0472	0.0113	17,114	70,178	0.0456	0.0129
3527050000	OMBEN					15,650	69,053	0.0740	0.0158	15,650	69,053	0.0740	0.0158
3527060000	KEDUNG DUNG					15,376	69,219	0.0845	0.0148	15,376	69,219	0.0845	0.0148
3527070000	JRENGIK					6,946	29,272	0.0578	0.0138	6,946	29,272	0.0578	0.0138
3527080000	TAMBELANGAN					10,646	42,403	0.0684	0.0147	10,646	42,403	0.0684	0.0147
3527090000	BANYUATES	1,301	3,748	0.0093	0.0107	15,337	52,217	0.0399	0.0101	16,638	55,965	0.0379	0.0101
3527100000	ROBATAL					23,376	100,617	0.0768	0.0148	23,376	100,617	0.0768	0.0148
3527110000	KETAPANG					20,241	63,671	0.0306	0.0075	20,241	63,671	0.0306	0.0075
3527120000	SOKOBANAH					18,896	69,234	0.0475	0.0101	18,896	69,234	0.0475	0.0101
3528010000	TLANAKAN	2,432	9,338	0.0400	0.0218	11,151	42,094	0.0233	0.0065	13,583	51,432	0.0263	0.0110

Poverty Map of East Java  
Poverty Severity

Level, Code	Name	Urban				Rural				Total			
		Number of Households	Number of Persons	Poverty Severity		Number of Households	Number of Persons	Poverty Severity		Number of Households	Number of Persons	Poverty Severity	
				Point Estimate	Standard Error			Point Estimate	Standard Error			Point Estimate	Standard Error
3528020000	PADEMAWU	4,715	17,897	0.0222	0.0099	13,050	48,520	0.0097	0.0031	17,765	66,417	0.0130	0.0058
3528030000	GALIS					7,216	25,830	0.0080	0.0040	7,216	25,830	0.0080	0.0040
3528040000	LARANGAN	3,481	14,686	0.0272	0.0203	9,330	33,068	0.0131	0.0051	12,811	47,754	0.0174	0.0120
3528050000	PAMEKASAN	18,324	69,997	0.0137	0.0034	1,455	5,655	0.0138	0.0105	19,779	75,652	0.0137	0.0044
3528060000	PROPO					15,222	65,298	0.0587	0.0108	15,222	65,298	0.0587	0.0108
3528070000	PALENGAAN					12,953	54,358	0.0446	0.0110	12,953	54,358	0.0446	0.0110
3528080000	PEGANTENAN					14,106	55,755	0.0465	0.0144	14,106	55,755	0.0465	0.0144
3528090000	KADUR					10,983	40,456	0.0274	0.0089	10,983	40,456	0.0274	0.0089
3528100000	PAKONG					8,105	30,994	0.0164	0.0057	8,105	30,994	0.0164	0.0057
3528110000	WARU	2,369	10,144	0.0559	0.0419	8,986	40,186	0.0659	0.0179	11,355	50,330	0.0639	0.0247
3528120000	BATU MARMAR	603	1,956	0.0212	0.0194	14,738	56,946	0.0359	0.0109	15,341	58,902	0.0354	0.0113
3528130000	PASEAN					13,018	48,130	0.0262	0.0075	13,018	48,130	0.0262	0.0075
3529010000	PRAGAAN					17,369	54,610	0.0486	0.0160	17,369	54,610	0.0486	0.0160
3529020000	BLUTO	380	1,542	0.0253	0.0223	11,692	41,777	0.0400	0.0120	12,072	43,319	0.0395	0.0125
3529030000	SARONGGI					11,495	33,133	0.0331	0.0127	11,495	33,133	0.0331	0.0127
3529040000	GILIGENTENG					7,556	23,459	0.0585	0.0191	7,556	23,459	0.0585	0.0191
3529050000	TALANGO					12,357	38,038	0.0429	0.0137	12,357	38,038	0.0429	0.0137
3529060000	KALIANGET	8,662	29,603	0.0106	0.0054	2,097	6,998	0.0369	0.0201	10,759	36,601	0.0156	0.0101
3529070000	KOTA SUMENEP	17,630	64,361	0.0075	0.0025	2,948	9,204	0.0412	0.0158	20,578	73,565	0.0117	0.0061
3529080000	LENTENG	1,931	6,142	0.0142	0.0129	14,812	48,754	0.0477	0.0144	16,743	54,896	0.0439	0.0143
3529090000	GANDING	511	1,597	0.0118	0.0172	9,874	32,098	0.0508	0.0141	10,385	33,695	0.0489	0.0143
3529100000	GULUK GULUK					13,314	47,174	0.0583	0.0175	13,314	47,174	0.0583	0.0175
3529110000	PASONGSONGAN					12,183	41,808	0.0739	0.0191	12,183	41,808	0.0739	0.0191
3529120000	AMBUNTEN	2,239	8,123	0.0258	0.0225	9,592	29,978	0.0646	0.0193	11,831	38,101	0.0563	0.0200
3529130000	RUBARU					9,838	35,077	0.0690	0.0195	9,838	35,077	0.0690	0.0195
3529140000	DASUK					9,021	27,558	0.0577	0.0167	9,021	27,558	0.0577	0.0167
3529150000	MANDING	555	1,576	0.0057	0.0064	8,476	25,059	0.0506	0.0177	9,031	26,635	0.0480	0.0173
3529160000	BATUPUTIH					13,639	41,341	0.0620	0.0187	13,639	41,341	0.0620	0.0187
3529170000	GAPURA	651	1,686	0.0079	0.0078	11,831	33,764	0.0390	0.0147	12,482	35,450	0.0375	0.0145
3529180000	BATANG BATANG	1,547	4,558	0.0187	0.0173	15,018	45,805	0.0656	0.0180	16,565	50,363	0.0614	0.0179
3529190000	DUNGKEK					12,811	35,395	0.0488	0.0167	12,811	35,395	0.0488	0.0167
3529200000	NONGGUNONG					5,307	13,541	0.0409	0.0155	5,307	13,541	0.0409	0.0155



Poverty Map of East Java  
Poverty Severity

Level, Code	Name	Urban				Rural				Total			
		Number of Households	Number of Persons	Poverty Severity		Number of Households	Number of Persons	Poverty Severity		Number of Households	Number of Persons	Poverty Severity	
				Point Estimate	Standard Error			Point Estimate	Standard Error			Point Estimate	Standard Error
3529210000	GAYAM	1,355	3,570	0.0054	0.0052	11,798	29,081	0.0282	0.0107	13,153	32,651	0.0257	0.0102
3529220000	RAAS					11,093	34,586	0.0462	0.0156	11,093	34,586	0.0462	0.0156
3529230000	SAPEKEN					10,123	36,832	0.0951	0.0269	10,123	36,832	0.0951	0.0269
3529240000	ARJASA	3,234	10,237	0.0351	0.0163	20,066	60,723	0.0616	0.0162	23,300	70,960	0.0577	0.0162
3529250000	MASALEMBU					6,630	20,624	0.0518	0.0226	6,630	20,624	0.0518	0.0226
3571010000	MOJOROTO	23,457	92,384	0.0048	0.0018					23,457	92,384	0.0048	0.0018
3571020000	KOTA KEDIRI	22,144	81,637	0.0062	0.0020					22,144	81,637	0.0062	0.0020
3571030000	PESANTREN	17,130	68,146	0.0105	0.0036					17,130	68,146	0.0105	0.0036
3572010000	SUKOREJO	10,720	40,846	0.0093	0.0052					10,720	40,846	0.0093	0.0052
3572020000	KEPANJENKIDUL	8,557	33,886	0.0115	0.0050					8,557	33,886	0.0115	0.0050
3572030000	SANANWETAN	11,514	43,775	0.0075	0.0038					11,514	43,775	0.0075	0.0038
3573010000	KEDUNGKANDANG	33,507	135,091	0.0110	0.0040	3,753	14,647	0.0109	0.0060	37,260	149,738	0.0110	0.0043
3573020000	SUKUN	41,031	160,135	0.0079	0.0030					41,031	160,135	0.0079	0.0030
3573030000	KLOJEN	33,697	115,442	0.0049	0.0019					33,697	115,442	0.0049	0.0019
3573040000	BLIMBING	40,052	157,057	0.0065	0.0025					40,052	157,057	0.0065	0.0025
3573050000	LOWOKWARU	59,062	166,616	0.0084	0.0031					59,062	166,616	0.0084	0.0031
3574010000	KADEMANGAN	4,525	17,643	0.0151	0.0101	7,142	26,679	0.0130	0.0055	11,667	44,322	0.0138	0.0077
3574020000	WONOASIH	8,900	32,748	0.0184	0.0082	2,216	8,150	0.0086	0.0089	11,116	40,898	0.0165	0.0083
3574030000	MAYANGAN	26,110	103,220	0.0088	0.0031					26,110	103,220	0.0088	0.0031
3575010000	GADINGREJO	13,734	56,380	0.0130	0.0044					13,734	56,380	0.0130	0.0044
3575020000	PURWOREJO	14,473	60,225	0.0134	0.0054					14,473	60,225	0.0134	0.0054
3575030000	BUGULKIDUL	11,118	44,307	0.0129	0.0048	1,418	5,802	0.0259	0.0174	12,536	50,109	0.0144	0.0075
3576010000	PRAJURIT KULON	12,533	48,072	0.0085	0.0036					12,533	48,072	0.0085	0.0036
3576020000	MAGERSARI	14,983	60,517	0.0087	0.0038					14,983	60,517	0.0087	0.0038
3577010000	MANGU HARJO	14,045	49,410	0.0043	0.0018					14,045	49,410	0.0043	0.0018
3577020000	TAMAN	17,610	66,055	0.0037	0.0017					17,610	66,055	0.0037	0.0017
3577030000	KARTOHARJO	12,901	46,072	0.0035	0.0017					12,901	46,072	0.0035	0.0017
3578010000	KARANG PILANG	19,615	68,356	0.0040	0.0026					19,615	68,356	0.0040	0.0026
3578020000	JAMBANGAN	10,305	38,870	0.0047	0.0031					10,305	38,870	0.0047	0.0031
3578030000	GAYUNGAN	10,375	39,570	0.0033	0.0017					10,375	39,570	0.0033	0.0017
3578040000	WONOCOLO	23,616	81,103	0.0044	0.0021					23,616	81,103	0.0044	0.0021
3578050000	TENGGILIS MEJOYO	24,137	75,977	0.0018	0.0013					24,137	75,977	0.0018	0.0013

Poverty Map of East Java  
Poverty Severity

Level, Code	Name	Urban				Rural				Total			
		Number of Households	Number of Persons	Poverty Severity		Number of Households	Number of Persons	Poverty Severity		Number of Households	Number of Persons	Poverty Severity	
				Point Estimate	Standard Error			Point Estimate	Standard Error			Point Estimate	Standard Error
3578060000	GUNUNG ANYAR	15,466	50,947	0.0035	0.0025					15,466	50,947	0.0035	0.0025
3578070000	RUNGKUT	34,361	110,863	0.0028	0.0012					34,361	110,863	0.0028	0.0012
3578080000	SUKOLILO	29,609	99,077	0.0041	0.0018					29,609	99,077	0.0041	0.0018
3578090000	MULYOOREJO	22,082	84,430	0.0047	0.0024					22,082	84,430	0.0047	0.0024
3578100000	GUBENG	36,920	131,620	0.0024	0.0012					36,920	131,620	0.0024	0.0012
3578110000	WONOKROMO	38,398	145,048	0.0023	0.0011					38,398	145,048	0.0023	0.0011
3578120000	DUKUH PAKIS	14,543	56,796	0.0034	0.0019					14,543	56,796	0.0034	0.0019
3578130000	WIYUNG	13,201	51,615	0.0033	0.0020					13,201	51,615	0.0033	0.0020
3578140000	LAKAR SANTRI	20,317	78,204	0.0027	0.0013					20,317	78,204	0.0027	0.0013
3578150000	TANDES	26,094	92,502	0.0020	0.0012					26,094	92,502	0.0020	0.0012
3578160000	SUKOMANUNGGAL	28,789	106,866	0.0032	0.0019					28,789	106,866	0.0032	0.0019
3578170000	SAWAHAN	53,009	187,056	0.0026	0.0014					53,009	187,056	0.0026	0.0014
3578180000	TEGAL SARI	25,417	93,167	0.0035	0.0018					25,417	93,167	0.0035	0.0018
3578190000	GENTENG	14,532	54,114	0.0059	0.0031					14,532	54,114	0.0059	0.0031
3578200000	TAMBAKSARI	48,609	187,710	0.0060	0.0033					48,609	187,710	0.0060	0.0033
3578210000	KENJERAN	33,688	131,574	0.0053	0.0033					33,688	131,574	0.0053	0.0033
3578220000	SIMOKERTO	21,730	84,097	0.0083	0.0044					21,730	84,097	0.0083	0.0044
3578230000	SEMAMPIR	40,417	153,425	0.0067	0.0038					40,417	153,425	0.0067	0.0038
3578240000	PABEAN CANTIAN	19,280	72,090	0.0043	0.0028					19,280	72,090	0.0043	0.0028
3578250000	BUBUTAN	22,681	87,406	0.0041	0.0020					22,681	87,406	0.0041	0.0020
3578260000	KREMBANGAN	33,149	111,790	0.0043	0.0027					33,149	111,790	0.0043	0.0027
3578270000	ASEMROWO	9,772	36,669	0.0036	0.0023					9,772	36,669	0.0036	0.0023
3578280000	BENOWO	17,055	66,322	0.0076	0.0030					17,055	66,322	0.0076	0.0030

Poverty Map of East Java  
Gini Ratio

Level, Code	Name	Urban				Rural				Total			
		Number of Households	Number of Persons	Gini Ratio		Number of Households	Number of Persons	Gini Ratio		Number of Households	Number of Persons	Gini Ratio	
				Point Estimate	Standard Error			Point Estimate	Standard Error			Point Estimate	Standard Error
Province:													
3500000000	JAWA TIMUR	3,703,652	13,761,133	0.3033	0.0062	5,655,930	20,370,848	0.2473	0.0043	9,359,582	34,131,981	0.2699	0.0052
District:													
3501000000	PACITAN	15,494	57,439	0.2849	0.0161	126,481	467,910	0.2283	0.0054	141,975	525,349	0.2345	0.0074
3502000000	PONOROGO	55,231	201,688	0.2878	0.0094	172,539	628,659	0.2408	0.0054	227,770	830,347	0.2522	0.0066
3503000000	TRENGGALEK	37,985	138,716	0.2750	0.0106	137,688	506,783	0.2420	0.0075	175,673	645,499	0.2491	0.0083
3504000000	TULUNGAGUNG	102,154	383,793	0.2741	0.0082	154,054	542,409	0.3042	0.0202	256,208	926,202	0.2917	0.0163
3505000000	BLITAR	67,402	253,683	0.2630	0.0081	219,842	802,321	0.2402	0.0058	287,244	1,056,004	0.2457	0.0064
3506000000	KEDIRI	133,533	514,712	0.2662	0.0075	237,616	886,179	0.2354	0.0056	371,149	1,400,891	0.2467	0.0064
3507000000	MALANG	236,728	916,581	0.2701	0.0069	386,143	1,451,957	0.2446	0.0060	622,871	2,368,538	0.2545	0.0063
3508000000	LUMAJANG	56,861	214,259	0.2900	0.0136	211,385	746,692	0.2389	0.0058	268,246	960,951	0.2503	0.0082
3509000000	JEMBER	142,716	503,098	0.2574	0.0076	402,543	1,338,514	0.2333	0.0047	545,259	1,841,612	0.2399	0.0056
3510000000	BANYUWANGI	155,346	549,773	0.2708	0.0085	279,696	931,978	0.2385	0.0055	435,042	1,481,751	0.2505	0.0068
3511000000	BONDOWOSO	45,220	151,216	0.2963	0.0141	178,444	518,278	0.2205	0.0043	223,664	669,494	0.2376	0.0077
3512000000	SITUBONDO	72,171	225,951	0.2829	0.0135	125,586	361,664	0.2235	0.0070	197,757	587,615	0.2463	0.0100
3513000000	PROBOLINGGO	76,673	268,483	0.2729	0.0095	209,578	726,073	0.2180	0.0047	286,251	994,556	0.2328	0.0064
3514000000	PASURUAN	131,620	502,446	0.2788	0.0076	233,425	842,124	0.2305	0.0066	365,045	1,344,570	0.2485	0.0070
3515000000	SIDOARJO	361,025	1,330,792	0.2991	0.0091	57,691	223,280	0.2380	0.0072	418,716	1,554,072	0.2903	0.0089
3516000000	MOJOKERTO	98,141	377,539	0.2769	0.0083	143,944	526,668	0.2249	0.0062	242,085	904,207	0.2466	0.0072
3517000000	JOMBANG	154,904	602,829	0.2758	0.0080	140,238	511,358	0.2250	0.0060	295,142	1,114,187	0.2525	0.0072
3518000000	NGANJUK	83,695	316,314	0.2785	0.0093	176,461	653,231	0.2498	0.0060	260,156	969,545	0.2592	0.0072
3519000000	MADIUN	41,991	150,457	0.2610	0.0096	141,280	487,104	0.2227	0.0053	183,271	637,561	0.2318	0.0066
3520000000	MAGETAN	52,367	188,517	0.2728	0.0108	114,224	422,863	0.2448	0.0071	166,591	611,380	0.2534	0.0084
3521000000	NGAWI	20,677	72,265	0.2964	0.0153	216,612	737,738	0.2189	0.0053	237,289	810,003	0.2258	0.0068
3522000000	BOJONEGORO	48,921	194,421	0.2949	0.0105	257,727	969,401	0.2025	0.0044	306,648	1,163,822	0.2179	0.0059
3523000000	TUBAN	48,910	197,358	0.3138	0.0120	218,668	851,769	0.2140	0.0049	267,578	1,049,127	0.2328	0.0069
3524000000	LAMONGAN	45,226	193,798	0.2952	0.0125	239,937	984,121	0.2134	0.0043	285,163	1,177,919	0.2269	0.0064
3525000000	GRESIK	126,300	496,576	0.2860	0.0094	123,172	503,451	0.2323	0.0106	249,472	1,000,027	0.2589	0.0100
3526000000	BANGKALAN	43,888	170,421	0.2842	0.0118	157,061	628,887	0.2310	0.0067	200,949	799,308	0.2423	0.0081
3527000000	SAMPANG	18,884	74,067	0.3037	0.0202	168,113	670,451	0.2319	0.0080	186,997	744,518	0.2390	0.0099
3528000000	PAMEKASAN	31,924	124,018	0.2912	0.0185	140,313	547,290	0.2411	0.0074	172,237	671,308	0.2503	0.0103

Poverty Map of East Java  
Gini Ratio

Level, Code	Name	Urban				Rural				Total			
		Number of Households	Number of Persons	Gini Ratio		Number of Households	Number of Persons	Gini Ratio		Number of Households	Number of Persons	Gini Ratio	
				Point Estimate	Standard Error			Point Estimate	Standard Error			Point Estimate	Standard Error
3529000000	SUMENEP	38,695	132,995	0.2736	0.0115	270,940	846,417	0.2261	0.0065	309,635	979,412	0.2325	0.0074
3571000000	KEDIRI	62,731	242,167	0.2883	0.0108					62,731	242,167	0.2883	0.0108
3572000000	BLITAR	30,791	118,507	0.2827	0.0117					30,791	118,507	0.2827	0.0117
3573000000	MALANG	207,349	734,341	0.2967	0.0099	3753	14647	0.29272	0.03495	211,102	748,988	0.2967	0.0110
3574000000	PROBOLINGGO	39,535	153,611	0.2919	0.0131	9358	34829	0.23803	0.01065	48,893	188,440	0.2820	0.0127
3575000000	PASURUAN	39,325	160,912	0.2966	0.0115	1418	5802	0.22889	0.02571	40,743	166,714	0.2943	0.0123
3576000000	MOJOKERTO	27,516	108,589	0.3023	0.0164					27,516	108,589	0.3023	0.0164
3577000000	MADIUN	44,556	161,537	0.2749	0.0113					44,556	161,537	0.2749	0.0113
3578000000	SURABAYA	707,167	2,577,264	0.2920	0.0080					707,167	2,577,264	0.2920	0.0080
Subdistrict:													
3501010000	DONOROJO					10,103	35,686	0.2314	0.0148	10,103	35,686	0.2314	0.0148
3501020000	PUNUNG	1,521	5,633	0.2379	0.0069	8,028	29,016	0.2168	0.0118	9,549	34,649	0.2202	0.0112
3501030000	PRINGKUKU					8,675	29,338	0.2235	0.0102	8,675	29,338	0.2235	0.0102
3501040000	PACITAN	12,166	45,328	0.2827	0.0156	4,974	18,289	0.2542	0.0151	17,140	63,617	0.2745	0.0154
3501050000	KEBON AGUNG	631	2,268	0.2256	0.0096	10,436	41,397	0.2226	0.0090	11,067	43,665	0.2228	0.0090
3501060000	ARJOSARI					10,361	37,647	0.2367	0.0157	10,361	37,647	0.2367	0.0157
3501070000	NAWANGAN					11,906	46,979	0.2003	0.0112	11,906	46,979	0.2003	0.0112
3501080000	BANDAR					11,326	40,096	0.1995	0.0125	11,326	40,096	0.1995	0.0125
3501090000	TEGALOMBO					12,338	46,029	0.2099	0.0109	12,338	46,029	0.2099	0.0109
3501100000	TULAKAN					20,300	76,424	0.2182	0.0094	20,300	76,424	0.2182	0.0094
3501110000	NGADIROJO	1,176	4,210	0.2580	0.0282	10,528	38,232	0.2601	0.0150	11,704	42,442	0.2599	0.0168
3501120000	SUDIMORO					7,506	28,777	0.2190	0.0212	7,506	28,777	0.2190	0.0212
3502010000	NGRAYUN					13,738	54,130	0.2069	0.0139	13,738	54,130	0.2069	0.0139
3502020000	SLAHUNG	791	2,818	0.2457	0.0237	12,846	45,731	0.2418	0.0112	13,637	48,549	0.2421	0.0122
3502030000	BUNGKAL	811	2,530	0.2325	0.0103	9,114	31,375	0.2347	0.0107	9,925	33,905	0.2345	0.0107
3502040000	SAMBIT	2,247	7,726	0.2592	0.0228	7,732	27,968	0.2370	0.0139	9,979	35,694	0.2418	0.0162
3502050000	SAWOO					14,356	56,330	0.2118	0.0115	14,356	56,330	0.2118	0.0115
3502060000	SOOKO					7,974	27,530	0.2130	0.0130	7,974	27,530	0.2130	0.0130
3502070000	PULUNG	1,124	4,065	0.2437	0.0099	11,739	41,355	0.2188	0.0107	12,863	45,420	0.2210	0.0106
3502080000	MLARAK	494	1,942	0.2276	0.0124	7,984	28,897	0.2548	0.0148	8,478	30,839	0.2531	0.0147
3502090000	SIMAN	6,873	25,224	0.2743	0.0158	3,495	12,682	0.2678	0.0228	10,368	37,906	0.2721	0.0184

Poverty Map of East Java  
Gini Ratio

Level, Code	Name	Urban				Rural				Total			
		Number of Households	Number of Persons	Gini Ratio		Number of Households	Number of Persons	Gini Ratio		Number of Households	Number of Persons	Gini Ratio	
				Point Estimate	Standard Error			Point Estimate	Standard Error			Point Estimate	Standard Error
3502100000	JETIS	3,152	11,632	0.2550	0.0187	4,638	17,195	0.2492	0.0114	7,790	28,827	0.2516	0.0148
3502110000	BALONG	2,255	8,182	0.2475	0.0194	9,238	33,451	0.2248	0.0123	11,493	41,633	0.2293	0.0140
3502120000	KAUMAN	6,844	24,296	0.2552	0.0152	5,093	17,605	0.2285	0.0134	11,937	41,901	0.2440	0.0145
3502130000	JAMBON	2,070	8,011	0.2228	0.0188	7,964	30,852	0.2224	0.0136	10,034	38,863	0.2224	0.0148
3502140000	BADEGAN					7,652	28,776	0.2127	0.0135	7,652	28,776	0.2127	0.0135
3502150000	SAMPUNG					10,416	36,638	0.2242	0.0113	10,416	36,638	0.2242	0.0113
3502160000	SUKOREJO	508	1,863	0.2364	0.0107	12,447	45,779	0.2205	0.0091	12,955	47,642	0.2211	0.0092
3502170000	PONOROGO	18,986	70,259	0.2739	0.0132					18,986	70,259	0.2739	0.0132
3502180000	BABADAN	5,713	21,536	0.2723	0.0265	10,026	36,137	0.2555	0.0153	15,739	57,673	0.2618	0.0202
3502190000	JENANGAN	3,363	11,604	0.2579	0.0156	11,103	37,631	0.2364	0.0124	14,466	49,235	0.2415	0.0132
3502200000	NGEBEL					4,984	18,597	0.2237	0.0147	4,984	18,597	0.2237	0.0147
3503010000	PANGGUL	1,656	5,608	0.2409	0.0080	16,613	64,277	0.2333	0.0125	18,269	69,885	0.2339	0.0122
3503020000	MUNJUNGAN					11,404	44,411	0.2235	0.0150	11,404	44,411	0.2235	0.0150
3503030000	WATULIMO	5,584	21,261	0.2396	0.0157	9,658	36,303	0.2267	0.0110	15,242	57,564	0.2315	0.0129
3503040000	KAMPAK	1,609	5,871	0.2374	0.0086	7,861	28,653	0.2163	0.0157	9,470	34,524	0.2199	0.0147
3503050000	DONGKO					15,355	58,557	0.2067	0.0130	15,355	58,557	0.2067	0.0130
3503060000	PULE					12,632	49,737	0.1949	0.0131	12,632	49,737	0.1949	0.0131
3503070000	KARANGAN	1,760	6,079	0.2498	0.0235	17,226	59,526	0.2508	0.0126	18,986	65,605	0.2507	0.0140
3503080000	GANDUSARI	3,783	13,722	0.2342	0.0148	9,285	32,537	0.2402	0.0131	13,068	46,259	0.2384	0.0136
3503090000	DURENAN	5,692	20,221	0.2487	0.0155	7,495	25,148	0.2461	0.0143	13,187	45,369	0.2472	0.0149
3503100000	POGALAN	2,307	7,588	0.2349	0.0072	11,215	38,612	0.2553	0.0148	13,522	46,200	0.2520	0.0138
3503110000	TRENGGALEK	13,118	49,081	0.2818	0.0174	2,763	9,858	0.2205	0.0153	15,881	58,939	0.2715	0.0171
3503120000	TUGU	2,476	9,285	0.2548	0.0209	9,658	34,593	0.2321	0.0114	12,134	43,878	0.2369	0.0139
3503130000	BENDUNGAN					6,523	24,571	0.1960	0.0126	6,523	24,571	0.1960	0.0126
3504010000	BESUKI	3,102	11,229	0.2131	0.0119	6,339	20,575	0.3105	0.0239	9,441	31,804	0.2761	0.0205
3504020000	BANDUNG	2,003	7,135	0.2324	0.0162	9,911	33,082	0.3210	0.0248	11,914	40,217	0.3053	0.0235
3504030000	PAKEL	1,420	4,878	0.2159	0.0190	11,637	39,163	0.3110	0.0223	13,057	44,041	0.3004	0.0219
3504040000	CAMPUR DARAT	6,174	23,323	0.2442	0.0194	6,928	25,386	0.2891	0.0223	13,102	48,709	0.2676	0.0210
3504050000	TANGGUNG GUNUNG					6,454	21,502	0.2678	0.0223	6,454	21,502	0.2678	0.0223
3504060000	KALIDAWIR	3,185	10,648	0.2325	0.0177	14,811	51,093	0.3094	0.0225	17,996	61,741	0.2961	0.0218
3504070000	PUCANG LABAN					6,340	21,212	0.2797	0.0240	6,340	21,212	0.2797	0.0240
3504080000	REJOTANGAN	3,925	14,436	0.2413	0.0211	14,052	51,001	0.3108	0.0212	17,977	65,437	0.2955	0.0212

Poverty Map of East Java  
Gini Ratio

Level, Code	Name	Urban				Rural				Total			
		Number of Households	Number of Persons	Gini Ratio		Number of Households	Number of Persons	Gini Ratio		Number of Households	Number of Persons	Gini Ratio	
				Point Estimate	Standard Error			Point Estimate	Standard Error			Point Estimate	Standard Error
3504090000	NGUNUT	13,646	51,532	0.2503	0.0158	4,479	16,309	0.3088	0.0232	18,125	67,841	0.2644	0.0179
3504100000	SUMBERGEMPOL	3,429	12,730	0.2301	0.0267	12,425	45,947	0.3057	0.0218	15,854	58,677	0.2893	0.0229
3504110000	BOYOLANGU	10,607	41,687	0.2658	0.0195	6,996	26,489	0.3036	0.0232	17,603	68,176	0.2805	0.0210
3504120000	TULUNGAGUNG	16,125	62,978	0.2869	0.0137					16,125	62,978	0.2869	0.0137
3504130000	KEDUNGGARU	18,469	70,825	0.2710	0.0125	1,960	7,345	0.2950	0.0256	20,429	78,170	0.2733	0.0143
3504140000	NGANTRU	2,745	10,585	0.2463	0.0207	9,757	36,952	0.3001	0.0206	12,502	47,537	0.2881	0.0207
3504150000	KARANGREJO	648	2,379	0.2322	0.0093	9,894	35,470	0.2856	0.0196	10,542	37,849	0.2822	0.0191
3504160000	KAUMAN	10,259	36,763	0.2731	0.0153	3,063	10,813	0.2738	0.0220	13,322	47,576	0.2732	0.0170
3504170000	GONDANG	6,417	22,665	0.2513	0.0165	8,624	29,583	0.3012	0.0204	15,041	52,248	0.2795	0.0188
3504180000	PAGER WOJO					8,102	29,025	0.2600	0.0191	8,102	29,025	0.2600	0.0191
3504190000	SENDANG					12,282	41,462	0.2734	0.0204	12,282	41,462	0.2734	0.0204
3505010000	BAKUNG					7,590	26,014	0.2031	0.0117	7,590	26,014	0.2031	0.0117
3505020000	WONOTIRTO					10,135	34,455	0.1995	0.0111	10,135	34,455	0.1995	0.0111
3505030000	PANGGUNGREJO					11,903	40,657	0.2131	0.0105	11,903	40,657	0.2131	0.0105
3505040000	WATES	1,359	4,782	0.2168	0.0069	6,968	22,997	0.2215	0.0125	8,327	27,779	0.2207	0.0117
3505050000	BINANGUN					12,236	42,594	0.2254	0.0120	12,236	42,594	0.2254	0.0120
3505060000	SUTOJAYAN	3,943	14,795	0.2515	0.0217	8,200	29,890	0.2408	0.0112	12,143	44,685	0.2443	0.0155
3505070000	KADEMANGAN	2,496	9,512	0.2487	0.0204	13,979	50,474	0.2289	0.0109	16,475	59,986	0.2320	0.0129
3505080000	KANIGORO	7,995	30,581	0.2578	0.0203	7,784	29,855	0.2473	0.0140	15,779	60,436	0.2526	0.0174
3505090000	TALUN	4,002	14,677	0.2489	0.0147	11,061	41,300	0.2480	0.0105	15,063	55,977	0.2482	0.0118
3505100000	SELOPURO					10,151	38,019	0.2352	0.0089	10,151	38,019	0.2352	0.0089
3505110000	KESAMBEN	5,963	22,156	0.2632	0.0179	7,086	26,118	0.2415	0.0167	13,049	48,274	0.2514	0.0172
3505120000	SELOREJO	958	3,631	0.2184	0.0085	8,573	30,556	0.2403	0.0126	9,531	34,187	0.2380	0.0122
3505130000	DOKO					10,411	37,323	0.2308	0.0119	10,411	37,323	0.2308	0.0119
3505140000	WLINGI	8,915	32,882	0.2645	0.0163	4,460	16,262	0.2133	0.0171	13,375	49,144	0.2476	0.0166
3505150000	GANDUSARI					17,424	65,239	0.2369	0.0092	17,424	65,239	0.2369	0.0092
3505160000	GARUM	5,465	20,548	0.2529	0.0181	9,675	35,889	0.2403	0.0159	15,140	56,437	0.2449	0.0167
3505170000	NGLEGOK	5,102	19,447	0.2421	0.0149	11,728	43,388	0.2338	0.0131	16,830	62,835	0.2364	0.0137
3505180000	SANANKULON	4,727	18,459	0.2361	0.0194	7,765	29,149	0.2532	0.0130	12,492	47,608	0.2466	0.0158
3505190000	PONGGOK	6,023	23,059	0.2489	0.0193	16,862	65,059	0.2275	0.0109	22,885	88,118	0.2331	0.0136
3505200000	SRENGAT	6,954	25,425	0.2655	0.0164	8,456	30,948	0.2435	0.0114	15,410	56,373	0.2534	0.0139
3505210000	WONODADI	3,500	13,729	0.2479	0.0148	7,919	29,750	0.2409	0.0138	11,419	43,479	0.2431	0.0141

Poverty Map of East Java  
Gini Ratio

Level, Code	Name	Urban				Rural				Total			
		Number of Households	Number of Persons	Gini Ratio		Number of Households	Number of Persons	Gini Ratio		Number of Households	Number of Persons	Gini Ratio	
				Point Estimate	Standard Error			Point Estimate	Standard Error			Point Estimate	Standard Error
3505220000	UDANAWU					9,476	36,385	0.2345	0.0094	9,476	36,385	0.2345	0.0094
3506010000	MOJO					16,864	69,052	0.2318	0.0110	16,864	69,052	0.2318	0.0110
3506020000	SEMEN	4,702	20,086	0.2379	0.0168	6,805	25,357	0.2028	0.0126	11,507	45,443	0.2183	0.0146
3506030000	NGADILUWIH	15,617	61,051	0.2438	0.0136	1,623	6,501	0.2225	0.0151	17,240	67,552	0.2417	0.0137
3506040000	KRAS	4,999	19,097	0.2471	0.0131	8,710	33,230	0.2292	0.0107	13,709	52,327	0.2357	0.0116
3506050000	RINGINREJO	2,814	11,249	0.2500	0.0205	9,463	35,291	0.2275	0.0102	12,277	46,540	0.2329	0.0134
3506060000	KANDAT	3,203	11,863	0.2342	0.0223	10,723	39,959	0.2345	0.0119	13,926	51,822	0.2344	0.0149
3506070000	WATES	5,709	21,193	0.2513	0.0173	15,576	57,222	0.2359	0.0089	21,285	78,415	0.2401	0.0118
3506080000	NGANCAR					12,134	41,890	0.2255	0.0099	12,134	41,890	0.2255	0.0099
3506090000	PLOSOKLATEN	2,022	7,891	0.2418	0.0153	14,913	55,554	0.2325	0.0108	16,935	63,445	0.2337	0.0114
3506100000	GURAH	5,922	21,686	0.2523	0.0161	13,234	48,830	0.2355	0.0107	19,156	70,516	0.2407	0.0127
3506110000	PUNCU	1,660	6,466	0.2043	0.0071	12,731	47,805	0.2216	0.0113	14,391	54,271	0.2195	0.0109
3506120000	KEPUNG	9,047	34,664	0.2471	0.0192	11,475	42,723	0.2252	0.0108	20,522	77,387	0.2350	0.0151
3506130000	KANDANGAN	6,514	24,474	0.2420	0.0152	5,386	20,212	0.2176	0.0144	11,900	44,686	0.2310	0.0149
3506140000	PARE	22,776	90,809	0.2674	0.0152	14,547	56,806	0.2312	0.0115	37,323	147,615	0.2535	0.0139
3506150000	KUNJANG	2,433	8,724	0.2286	0.0195	6,995	24,049	0.2267	0.0103	9,428	32,773	0.2272	0.0134
3506160000	PLEMAHAN	1,749	6,253	0.2528	0.0157	12,538	45,302	0.2234	0.0100	14,287	51,555	0.2269	0.0108
3506170000	PURWOASRI	2,797	10,521	0.2437	0.0204	11,210	41,404	0.2317	0.0096	14,007	51,925	0.2342	0.0126
3506180000	PAPAR	4,784	17,709	0.2491	0.0204	7,544	28,611	0.2268	0.0099	12,328	46,320	0.2353	0.0148
3506190000	PAGU	3,105	12,098	0.2428	0.0168	17,166	63,322	0.2357	0.0097	20,271	75,420	0.2368	0.0112
3506200000	GAMPENGREJO	16,457	62,804	0.2823	0.0224	5,580	20,939	0.2591	0.0205	22,037	83,743	0.2765	0.0220
3506210000	BANYAKAN	4,052	15,281	0.2385	0.0206	10,430	37,704	0.2287	0.0171	14,482	52,985	0.2315	0.0182
3506220000	GROGOL	7,946	30,556	0.2476	0.0146	2,897	10,895	0.2235	0.0220	10,843	41,451	0.2412	0.0169
3506230000	TAROKAN	5,225	20,237	0.2422	0.0197	9,072	33,521	0.2184	0.0116	14,297	53,758	0.2274	0.0152
3507010000	DONOMULYO	3,130	11,893	0.2514	0.0086	14,845	52,926	0.2228	0.0120	17,975	64,819	0.2280	0.0115
3507020000	KALIPARE	3,182	11,797	0.2275	0.0069	12,993	48,459	0.2308	0.0115	16,175	60,256	0.2301	0.0107
3507030000	PAGAK					11,851	43,954	0.2343	0.0134	11,851	43,954	0.2343	0.0134
3507040000	BANTUR	3,196	10,996	0.2255	0.0055	15,117	54,209	0.2370	0.0132	18,313	65,205	0.2351	0.0123
3507050000	GEDANGAN					13,029	49,041	0.2293	0.0127	13,029	49,041	0.2293	0.0127
3507060000	SUMBERMANJING					24,205	86,953	0.2401	0.0102	24,205	86,953	0.2401	0.0102
3507070000	DAMPIT	5,697	22,403	0.2271	0.0058	24,140	91,950	0.2378	0.0140	29,837	114,353	0.2357	0.0128
3507080000	TIRTO YUDO					15,260	57,093	0.2324	0.0102	15,260	57,093	0.2324	0.0102

Poverty Map of East Java  
Gini Ratio

Level, Code	Name	Urban				Rural				Total			
		Number of Households	Number of Persons	Gini Ratio		Number of Households	Number of Persons	Gini Ratio		Number of Households	Number of Persons	Gini Ratio	
				Point Estimate	Standard Error			Point Estimate	Standard Error			Point Estimate	Standard Error
3507090000	AMPELGADING	1,426	5,059	0.2551	0.0127	12,253	46,588	0.2201	0.0101	13,679	51,647	0.2236	0.0104
3507100000	PONCOKUSUMO	4,573	17,641	0.2467	0.0213	17,864	70,492	0.2245	0.0114	22,437	88,133	0.2290	0.0140
3507110000	WAJAK					19,352	75,405	0.2357	0.0096	19,352	75,405	0.2357	0.0096
3507120000	TUREN	14,361	56,415	0.2701	0.0215	11,513	41,854	0.2511	0.0118	25,874	98,269	0.2620	0.0180
3507130000	PAGELARAN	2,615	9,472	0.2316	0.0192	8,328	32,008	0.2413	0.0114	10,943	41,480	0.2391	0.0136
3507140000	GONDANGLEGI	8,474	33,416	0.2480	0.0145	10,420	39,975	0.2507	0.0133	18,894	73,391	0.2495	0.0139
3507150000	BULULAWANG	5,299	21,188	0.2470	0.0205	10,523	39,653	0.2444	0.0126	15,822	60,841	0.2453	0.0158
3507160000	KEPANJEN	15,946	62,365	0.2613	0.0149	7,314	29,393	0.2386	0.0107	23,260	91,758	0.2540	0.0137
3507170000	SUMBER PUCUNG	12,117	46,145	0.2549	0.0178	1,525	5,468	0.2125	0.0074	13,642	51,613	0.2504	0.0170
3507180000	KROMENGAN	4,994	19,371	0.2389	0.0190	5,015	17,471	0.2421	0.0124	10,009	36,842	0.2404	0.0162
3507190000	WONOSARI					11,230	43,106	0.2254	0.0115	11,230	43,106	0.2254	0.0115
3507200000	NGAJUM					11,203	41,470	0.2410	0.0116	11,203	41,470	0.2410	0.0116
3507210000	WAGIR	8,533	36,669	0.2393	0.0181	6,906	29,983	0.2145	0.0127	15,439	66,652	0.2282	0.0159
3507220000	PAKISAJI	10,350	42,275	0.2498	0.0171	7,099	28,126	0.2662	0.0179	17,449	70,401	0.2563	0.0174
3507230000	TAJINAN	2,914	11,793	0.2462	0.0241	9,157	35,170	0.2497	0.0151	12,071	46,963	0.2488	0.0178
3507240000	TUMPANG	10,052	37,059	0.2556	0.0158	9,617	33,952	0.2315	0.0128	19,669	71,011	0.2441	0.0144
3507250000	PAKIS	17,940	69,577	0.2678	0.0186	8,819	34,356	0.2383	0.0130	26,759	103,933	0.2580	0.0170
3507260000	JABUNG	6,083	22,549	0.2686	0.0259	11,625	42,970	0.2340	0.0146	17,708	65,519	0.2459	0.0192
3507270000	LAWANG	18,264	73,876	0.2729	0.0171	4,152	15,686	0.2493	0.0250	22,416	89,562	0.2688	0.0187
3507280000	SINGOSARI	30,083	115,706	0.2705	0.0134	5,988	21,637	0.2313	0.0206	36,071	137,343	0.2643	0.0148
3507290000	KARANGPLOSO	4,026	15,702	0.2426	0.0188	12,558	44,807	0.2678	0.0193	16,584	60,509	0.2612	0.0192
3507300000	DAU	8,355	25,990	0.2984	0.0225	7,133	27,491	0.2544	0.0203	15,488	53,481	0.2758	0.0214
3507310000	PUJON	5,471	20,992	0.2459	0.0206	9,968	38,685	0.2141	0.0130	15,439	59,677	0.2253	0.0161
3507320000	NGANTANG	2,079	8,120	0.2403	0.0180	12,257	45,330	0.2257	0.0102	14,336	53,450	0.2279	0.0117
3507330000	KASEMBON	1,310	5,134	0.2197	0.0075	5,932	22,579	0.2262	0.0127	7,242	27,713	0.2250	0.0119
3507710000	BATU	19,215	76,849	0.2691	0.0187					19,215	76,849	0.2691	0.0187
3507720000	JUNREJO	3,985	15,405	0.2579	0.0225	6,350	23,897	0.2825	0.0254	10,335	39,302	0.2729	0.0243
3507730000	BUMIAJI	3,058	10,724	0.2368	0.0209	10,602	39,820	0.2357	0.0103	13,660	50,544	0.2360	0.0133
3508010000	TEMPURSARI	822	2,952	0.2041	0.0078	7,515	26,774	0.2322	0.0150	8,337	29,726	0.2294	0.0144
3508020000	PRONOJIWO					8,180	31,506	0.2270	0.0151	8,180	31,506	0.2270	0.0151
3508030000	CANDIPURO					16,428	60,412	0.2251	0.0109	16,428	60,412	0.2251	0.0109
3508040000	PASIRIAN	4,750	17,787	0.2330	0.0123	17,138	62,015	0.2168	0.0118	21,888	79,802	0.2204	0.0120



Poverty Map of East Java  
Gini Ratio

Level, Code	Name	Urban				Rural				Total			
		Number of Households	Number of Persons	Gini Ratio		Number of Households	Number of Persons	Gini Ratio		Number of Households	Number of Persons	Gini Ratio	
				Point Estimate	Standard Error			Point Estimate	Standard Error			Point Estimate	Standard Error
3508050000	TEMPEH	6,671	25,187	0.2477	0.0179	14,736	49,381	0.2315	0.0108	21,407	74,568	0.2370	0.0136
3508060000	LUMAJANG	18,593	71,308	0.2786	0.0177	10,370	35,007	0.2499	0.0151	28,963	106,315	0.2692	0.0169
3508070000	TEKUNG					8,461	30,913	0.2672	0.0233	8,461	30,913	0.2672	0.0233
3508080000	KUNIR	1,693	5,461	0.2338	0.0074	13,011	43,940	0.2245	0.0118	14,704	49,401	0.2255	0.0114
3508090000	YOSOWILANGUN	4,583	16,321	0.2520	0.0176	11,536	39,024	0.2334	0.0120	16,119	55,345	0.2389	0.0139
3508100000	ROWOKANGKUNG					9,636	33,417	0.2469	0.0154	9,636	33,417	0.2469	0.0154
3508110000	JATIROTO	7,198	26,910	0.2453	0.0128	4,226	15,400	0.2303	0.0208	11,424	42,310	0.2399	0.0162
3508120000	RANDUAGUNG					17,063	58,402	0.2221	0.0110	17,063	58,402	0.2221	0.0110
3508130000	SUKODONO	7,412	28,154	0.2669	0.0158	4,751	16,210	0.2427	0.0176	12,163	44,364	0.2581	0.0165
3508140000	PADANG					9,963	32,876	0.2159	0.0120	9,963	32,876	0.2159	0.0120
3508150000	PASRUJAMBE					9,401	33,527	0.2158	0.0121	9,401	33,527	0.2158	0.0121
3508160000	SENDURO	1,498	5,751	0.2303	0.0077	10,543	38,240	0.2310	0.0122	12,041	43,991	0.2309	0.0117
3508170000	GICIALIT					6,245	23,328	0.2091	0.0124	6,245	23,328	0.2091	0.0124
3508180000	KEDUNGJAJANG					11,146	38,896	0.2856	0.0298	11,146	38,896	0.2856	0.0298
3508190000	KLAKAH	3,641	14,428	0.2587	0.0225	9,455	34,735	0.2192	0.0118	13,096	49,163	0.2308	0.0157
3508200000	RANUYOSO					11,581	42,689	0.2213	0.0131	11,581	42,689	0.2213	0.0131
3509010000	KENCONG	10,570	37,383	0.2461	0.0156	7,798	26,346	0.2333	0.0124	18,368	63,729	0.2408	0.0143
3509020000	GUMUK MAS	3,883	13,159	0.2163	0.0069	17,866	63,217	0.2287	0.0124	21,749	76,376	0.2265	0.0116
3509030000	PUGER	13,040	48,305	0.2507	0.0201	16,107	58,012	0.2318	0.0130	29,147	106,317	0.2404	0.0166
3509040000	WULUHAN	12,102	44,483	0.2479	0.0191	17,897	65,902	0.2262	0.0131	29,999	110,385	0.2349	0.0158
3509050000	AMBULU	25,018	90,275	0.2429	0.0150					25,018	90,275	0.2429	0.0150
3509060000	TEMPUREJO	13,160	45,834	0.2450	0.0172	6,471	21,486	0.2110	0.0170	19,631	67,320	0.2342	0.0172
3509070000	SILO	2,742	8,267	0.2247	0.0061	26,685	86,259	0.2191	0.0096	29,427	94,526	0.2196	0.0093
3509080000	MAYANG					14,108	43,810	0.2278	0.0141	14,108	43,810	0.2278	0.0141
3509090000	MUMBULSARI					17,318	56,114	0.2175	0.0094	17,318	56,114	0.2175	0.0094
3509100000	JENGGAWAH	4,287	14,453	0.2374	0.0070	16,930	55,169	0.2305	0.0119	21,217	69,622	0.2319	0.0110
3509110000	AJUNG	3,171	10,697	0.2179	0.0072	17,165	57,420	0.2244	0.0130	20,336	68,117	0.2234	0.0123
3509120000	RAMBIPUJI	4,967	18,484	0.2484	0.0138	16,337	56,001	0.2329	0.0130	21,304	74,485	0.2368	0.0132
3509130000	BALUNG	12,610	43,651	0.2521	0.0132	8,668	30,240	0.2380	0.0144	21,278	73,891	0.2463	0.0137
3509140000	UMBULSARI					16,902	58,086	0.2310	0.0121	16,902	58,086	0.2310	0.0121
3509150000	SEMBORO	6,338	23,197	0.2410	0.0172	5,456	18,745	0.2353	0.0194	11,794	41,942	0.2385	0.0182
3509160000	JOMBANG	3,450	12,018	0.2253	0.0056	10,774	37,459	0.2324	0.0121	14,224	49,477	0.2307	0.0109

Poverty Map of East Java  
Gini Ratio

Level, Code	Name	Urban				Rural				Total			
		Number of Households	Number of Persons	Gini Ratio		Number of Households	Number of Persons	Gini Ratio		Number of Households	Number of Persons	Gini Ratio	
				Point Estimate	Standard Error			Point Estimate	Standard Error			Point Estimate	Standard Error
3509170000	SUMBER BARU	3,656	12,261	0.2194	0.0061	23,241	83,716	0.2198	0.0117	26,897	95,977	0.2197	0.0111
3509180000	TANGGUL	8,367	28,390	0.2574	0.0183	14,447	50,139	0.2586	0.0216	22,814	78,529	0.2582	0.0205
3509190000	BANGSALSARI	5,571	19,847	0.2454	0.0153	24,702	84,731	0.2193	0.0117	30,273	104,578	0.2243	0.0125
3509200000	PANTI					16,939	55,129	0.2252	0.0099	16,939	55,129	0.2252	0.0099
3509210000	SUKORAMBI	2,097	6,867	0.2270	0.0089	8,310	28,049	0.2482	0.0289	10,407	34,916	0.2440	0.0262
3509220000	ARJASA					13,443	40,046	0.2399	0.0109	13,443	40,046	0.2399	0.0109
3509230000	PAKUSARI	1,534	4,983	0.2454	0.0076	11,281	34,016	0.2185	0.0130	12,815	38,999	0.2219	0.0125
3509240000	KALISAT	3,204	10,785	0.2498	0.0075	18,131	57,083	0.2224	0.0130	21,335	67,868	0.2268	0.0123
3509250000	LEDOKOMBO					19,025	58,227	0.2160	0.0130	19,025	58,227	0.2160	0.0130
3509260000	SUMBERJAMBE					18,218	55,072	0.2058	0.0104	18,218	55,072	0.2058	0.0104
3509270000	SUKOWONO	2,949	9,759	0.2360	0.0069	14,165	45,667	0.2130	0.0095	17,114	55,426	0.2170	0.0091
3509280000	JELBUK					4,159	12,373	0.2140	0.0149	4,159	12,373	0.2140	0.0149
3510010000	PESANGGARAN					26,282	90,149	0.2322	0.0106	26,282	90,149	0.2322	0.0106
3510020000	BANGOREJO					15,818	57,849	0.2345	0.0121	15,818	57,849	0.2345	0.0121
3510030000	PURWOHARJO	10,408	35,571	0.2416	0.0194	8,024	27,655	0.2281	0.0174	18,432	63,226	0.2357	0.0186
3510040000	TEGALDLIMO	2,364	8,284	0.2125	0.0056	14,643	51,106	0.2260	0.0132	17,007	59,390	0.2241	0.0124
3510050000	MUNCAR	23,314	84,943	0.2477	0.0149	10,404	36,633	0.2370	0.0124	33,718	121,576	0.2444	0.0142
3510060000	CLURING	6,245	21,961	0.2452	0.0144	12,878	45,533	0.2314	0.0115	19,123	67,494	0.2359	0.0125
3510070000	GAMBIRAN	5,649	21,044	0.2543	0.0193	21,881	77,104	0.2352	0.0127	27,530	98,148	0.2393	0.0143
3510080000	GLENMORE	8,125	27,306	0.2412	0.0148	11,527	39,275	0.2289	0.0117	19,652	66,581	0.2340	0.0131
3510090000	KALIBARU	9,172	32,198	0.2495	0.0155	7,457	25,499	0.2212	0.0122	16,629	57,697	0.2370	0.0142
3510100000	GENTENG	12,938	50,598	0.2755	0.0212	8,279	29,092	0.2456	0.0131	21,217	79,690	0.2646	0.0187
3510110000	SRONO	7,230	24,757	0.2446	0.0192	17,774	59,200	0.2364	0.0121	25,004	83,957	0.2388	0.0146
3510120000	ROGOJAMPI	7,141	25,299	0.2613	0.0143	20,213	63,126	0.2368	0.0093	27,354	88,425	0.2438	0.0109
3510130000	KABAT					20,557	63,210	0.2514	0.0113	20,557	63,210	0.2514	0.0113
3510140000	SINGOJURUH	5,329	17,881	0.2394	0.0177	8,404	27,943	0.2318	0.0105	13,733	45,824	0.2347	0.0137
3510150000	SEMPU	9,566	33,031	0.2411	0.0187	10,771	36,449	0.2311	0.0126	20,337	69,480	0.2359	0.0158
3510160000	SONGGON	2,346	7,523	0.2289	0.0089	12,915	42,104	0.2290	0.0108	15,261	49,627	0.2290	0.0105
3510170000	GLAGAH	3,755	11,499	0.2663	0.0177	15,852	47,104	0.2245	0.0095	19,607	58,603	0.2327	0.0116
3510180000	BANYUWANGI	27,918	101,636	0.2773	0.0153					27,918	101,636	0.2773	0.0153
3510190000	GIRI	4,538	14,597	0.2651	0.0178	4,114	11,950	0.2508	0.0249	8,652	26,547	0.2586	0.0213
3510200000	KALIPURO	4,515	14,825	0.2284	0.0077	15,840	49,567	0.2300	0.0128	20,355	64,392	0.2296	0.0118

Poverty Map of East Java  
Gini Ratio

Level, Code	Name	Urban				Rural				Total			
		Number of Households	Number of Persons	Gini Ratio		Number of Households	Number of Persons	Gini Ratio		Number of Households	Number of Persons	Gini Ratio	
				Point Estimate	Standard Error			Point Estimate	Standard Error			Point Estimate	Standard Error
3510210000	WONGSOREJO	4,793	16,820	0.2350	0.0196	16,063	51,430	0.2301	0.0104	20,856	68,250	0.2313	0.0133
3511010000	MAESAN	4,344	14,094	0.2489	0.0163	9,035	27,430	0.2168	0.0144	13,379	41,524	0.2277	0.0150
3511020000	GRUJUGAN	2,509	8,116	0.2247	0.0153	9,654	29,602	0.2269	0.0132	12,163	37,718	0.2264	0.0137
3511030000	TAMANAN	1,884	6,262	0.2432	0.0065	15,419	46,872	0.2106	0.0098	17,303	53,134	0.2144	0.0095
3511040000	PUJER	1,370	4,006	0.2365	0.0087	12,095	34,813	0.2182	0.0111	13,465	38,819	0.2201	0.0109
3511050000	TLOGOSARI					14,229	41,609	0.2097	0.0111	14,229	41,609	0.2097	0.0111
3511060000	SUKOSARI					15,881	45,170	0.2114	0.0124	15,881	45,170	0.2114	0.0124
3511070000	TAPEN	950	3,062	0.2238	0.0090	10,465	29,005	0.2268	0.0135	11,415	32,067	0.2265	0.0131
3511080000	WONOSARI	2,320	6,800	0.2598	0.0164	10,339	29,297	0.2113	0.0125	12,659	36,097	0.2204	0.0133
3511090000	TENGGARANG	4,687	16,069	0.2535	0.0156	6,672	20,073	0.2107	0.0100	11,359	36,142	0.2297	0.0128
3511100000	BONDOWOSO	17,582	63,434	0.2957	0.0150	1,148	3,760	0.2115	0.0062	18,730	67,194	0.2910	0.0147
3511110000	CURAH DAMI	1,959	6,090	0.2330	0.0161	12,597	37,776	0.2110	0.0100	14,556	43,866	0.2141	0.0110
3511120000	WRINGIN					6,748	20,672	0.2042	0.0140	6,748	20,672	0.2042	0.0140
3511130000	PAKEM					6,667	18,652	0.2055	0.0113	6,667	18,652	0.2055	0.0113
3511140000	TEGALAMPEL	5,244	15,490	0.2649	0.0254	7,573	21,117	0.1955	0.0120	12,817	36,607	0.2249	0.0189
3511150000	KLABANG					15,968	45,965	0.2353	0.0117	15,968	45,965	0.2353	0.0117
3511160000	PRAJEKAN	2,371	7,793	0.2589	0.0138	9,676	26,119	0.2017	0.0137	12,047	33,912	0.2149	0.0137
3511170000	CERME					14,278	40,346	0.2140	0.0102	14,278	40,346	0.2140	0.0102
3512010000	SUMBERMALANG					8,950	25,977	0.1973	0.0132	8,950	25,977	0.1973	0.0132
3512020000	JATIBANTENG					6,713	21,110	0.2094	0.0185	6,713	21,110	0.2094	0.0185
3512030000	BANYUGLUGUR	2,286	7,608	0.2455	0.0081	4,116	12,596	0.2210	0.0210	6,402	20,204	0.2302	0.0173
3512040000	BESUKI	8,346	27,184	0.2683	0.0204	9,448	27,770	0.2058	0.0108	17,794	54,954	0.2367	0.0163
3512050000	SUBOH	2,703	8,641	0.2362	0.0205	5,114	15,678	0.1975	0.0138	7,817	24,319	0.2112	0.0165
3512060000	MLANDINGAN	1,011	2,831	0.2112	0.0159	6,650	18,669	0.2192	0.0155	7,661	21,500	0.2182	0.0155
3512070000	BUNGATAN					6,583	18,938	0.2313	0.0186	6,583	18,938	0.2313	0.0186
3512080000	KENDIT	3,715	10,754	0.2435	0.0176	6,104	16,447	0.1977	0.0118	9,819	27,201	0.2158	0.0144
3512090000	PANARUKAN	12,266	38,360	0.2629	0.0145	3,266	9,211	0.2071	0.0142	15,532	47,571	0.2521	0.0145
3512100000	SITUBONDO	10,535	36,326	0.2742	0.0188	2,408	7,736	0.2147	0.0145	12,943	44,062	0.2638	0.0181
3512110000	MANGARAN	6,227	16,615	0.2432	0.0253	4,798	13,228	0.1978	0.0131	11,025	29,843	0.2230	0.0208
3512120000	PANJI	13,079	41,404	0.2751	0.0180	6,573	17,796	0.2114	0.0160	19,652	59,200	0.2560	0.0174
3512130000	KAPONGAN	1,436	4,356	0.2279	0.0070	10,371	29,337	0.2166	0.0121	11,807	33,693	0.2180	0.0116
3512140000	ARJASA					13,182	37,807	0.2211	0.0177	13,182	37,807	0.2211	0.0177

Poverty Map of East Java  
Gini Ratio

Level, Code	Name	Urban				Rural				Total			
		Number of Households	Number of Persons	Gini Ratio		Number of Households	Number of Persons	Gini Ratio		Number of Households	Number of Persons	Gini Ratio	
				Point Estimate	Standard Error			Point Estimate	Standard Error			Point Estimate	Standard Error
3512150000	JANGKAR	2,727	7,909	0.2237	0.0078	9,924	26,715	0.1997	0.0132	12,651	34,624	0.2052	0.0122
3512160000	ASEMBAGUS	7,840	23,963	0.2578	0.0142	7,702	21,625	0.2255	0.0197	15,542	45,588	0.2425	0.0171
3512170000	BANYUPUTIH					13,684	41,024	0.2366	0.0185	13,684	41,024	0.2366	0.0185
3513010000	SUKAPURA	975	3,664	0.2442	0.0091	4,207	15,505	0.2072	0.0125	5,182	19,169	0.2143	0.0120
3513020000	SUMBER					6,620	24,440	0.2055	0.0106	6,620	24,440	0.2055	0.0106
3513030000	KURIPAN					7,858	28,106	0.1995	0.0139	7,858	28,106	0.1995	0.0139
3513040000	BANTARAN	926	3,868	0.2394	0.0084	8,939	34,512	0.2062	0.0124	9,865	38,380	0.2095	0.0120
3513050000	LECES	6,921	25,640	0.2407	0.0178	6,454	23,328	0.2117	0.0116	13,375	48,968	0.2269	0.0152
3513060000	TEGAL SIWALAN					9,610	32,552	0.2191	0.0139	9,610	32,552	0.2191	0.0139
3513070000	BANYU ANYAR	4,478	14,717	0.2422	0.0210	9,819	32,927	0.2139	0.0130	14,297	47,644	0.2227	0.0159
3513080000	TIRIS					16,169	58,763	0.2017	0.0094	16,169	58,763	0.2017	0.0094
3513090000	KRUCIL					11,724	46,605	0.2038	0.0138	11,724	46,605	0.2038	0.0138
3513100000	GADING	1,867	6,354	0.2351	0.0070	11,572	37,953	0.2000	0.0092	13,439	44,307	0.2050	0.0089
3513110000	PAKUNIRAN					12,799	40,156	0.2046	0.0108	12,799	40,156	0.2046	0.0108
3513120000	KOTA ANYAR	2,886	8,770	0.2503	0.0176	7,951	24,342	0.2068	0.0120	10,837	33,112	0.2183	0.0137
3513130000	PAITON	8,584	28,747	0.2763	0.0180	9,004	28,838	0.2152	0.0140	17,588	57,585	0.2457	0.0161
3513140000	BESUK	8,968	28,551	0.2485	0.0147	4,223	13,664	0.1914	0.0126	13,191	42,215	0.2301	0.0141
3513150000	KRAKSAAN	12,869	46,380	0.2979	0.0180	2,977	9,590	0.2180	0.0135	15,846	55,970	0.2842	0.0173
3513160000	KREJENGAN	1,419	5,246	0.2442	0.0220	9,022	29,557	0.2022	0.0095	10,441	34,803	0.2086	0.0122
3513170000	PAJARAKAN	5,530	19,353	0.2594	0.0136	2,888	9,884	0.2123	0.0132	8,418	29,237	0.2434	0.0135
3513180000	MARON	7,243	25,037	0.2590	0.0158	9,849	31,941	0.2094	0.0085	17,092	56,978	0.2312	0.0123
3513190000	GENDING	3,447	11,933	0.2566	0.0182	6,841	23,251	0.2310	0.0140	10,288	35,184	0.2397	0.0156
3513200000	DRINGU	7,389	28,471	0.2716	0.0173	4,881	17,272	0.2082	0.0133	12,270	45,743	0.2477	0.0159
3513210000	WONOMERTO	667	2,256	0.2136	0.0107	9,714	33,043	0.2133	0.0126	10,381	35,299	0.2133	0.0125
3513220000	LUMBANG					7,924	28,807	0.2107	0.0118	7,924	28,807	0.2107	0.0118
3513230000	TONGAS	2,504	9,496	0.2357	0.0197	13,577	48,414	0.2179	0.0121	16,081	57,910	0.2208	0.0136
3513240000	SUMBER ASIH					14,956	52,623	0.2225	0.0120	14,956	52,623	0.2225	0.0120
3514010000	PURWODADI	3,726	14,492	0.2579	0.0277	12,145	44,846	0.2189	0.0123	15,871	59,338	0.2284	0.0173
3514020000	TUTUR	1,422	5,546	0.2210	0.0083	11,907	43,543	0.2118	0.0118	13,329	49,089	0.2128	0.0115
3514030000	PUSPO					6,565	25,343	0.2164	0.0139	6,565	25,343	0.2164	0.0139
3514040000	TOSARI	846	3,176	0.2055	0.0095	3,495	14,231	0.2186	0.0123	4,341	17,407	0.2162	0.0118
3514050000	LUMBANG					8,718	31,236	0.2068	0.0101	8,718	31,236	0.2068	0.0101

Poverty Map of East Java  
Gini Ratio

Level, Code	Name	Urban				Rural				Total			
		Number of Households	Number of Persons	Gini Ratio		Number of Households	Number of Persons	Gini Ratio		Number of Households	Number of Persons	Gini Ratio	
				Point Estimate	Standard Error			Point Estimate	Standard Error			Point Estimate	Standard Error
3514060000	PASREPAN	1,337	5,004	0.2376	0.0076	12,121	41,356	0.2053	0.0107	13,458	46,360	0.2088	0.0104
3514070000	KEJAYAN	2,333	9,130	0.2363	0.0149	14,014	46,161	0.2076	0.0092	16,347	55,291	0.2123	0.0103
3514080000	WONOREJO	2,087	7,755	0.2473	0.0188	12,534	43,317	0.2089	0.0103	14,621	51,072	0.2147	0.0120
3514090000	PURWOSARI	4,168	15,701	0.2489	0.0151	14,476	52,727	0.2154	0.0109	18,644	68,428	0.2231	0.0120
3514100000	PRIGEN	9,855	37,450	0.2561	0.0204	10,325	37,898	0.2208	0.0128	20,180	75,348	0.2383	0.0170
3514110000	SUKOREJO	8,288	31,256	0.2558	0.0170	11,500	39,890	0.2140	0.0112	19,788	71,146	0.2324	0.0140
3514120000	PANDAAN	20,734	74,214	0.2742	0.0158	4,377	15,383	0.2172	0.0176	25,111	89,597	0.2644	0.0161
3514130000	GEMPOL	8,958	34,648	0.2532	0.0203	18,141	69,421	0.2433	0.0124	27,099	104,069	0.2466	0.0155
3514140000	BEJI	8,022	29,901	0.2632	0.0156	10,876	39,907	0.2466	0.0199	18,898	69,808	0.2537	0.0182
3514150000	BANGIL	18,784	76,640	0.2771	0.0144					18,784	76,640	0.2771	0.0144
3514160000	REMBANG	1,228	4,765	0.2093	0.0093	14,206	47,952	0.2124	0.0108	15,434	52,717	0.2121	0.0107
3514170000	KRATON	6,123	24,818	0.2707	0.0258	13,017	48,269	0.2183	0.0105	19,140	73,087	0.2361	0.0173
3514180000	POHJENTREK	3,454	13,611	0.2756	0.0249	3,194	11,775	0.2011	0.0136	6,648	25,386	0.2411	0.0204
3514190000	GONDANG WETAN	7,030	26,591	0.2642	0.0174	4,394	16,823	0.2062	0.0125	11,424	43,414	0.2417	0.0157
3514200000	REJOSO	1,812	7,181	0.2455	0.0226	8,032	30,907	0.2202	0.0096	9,844	38,088	0.2249	0.0131
3514210000	WINONGAN	2,169	8,082	0.2743	0.0260	8,489	30,087	0.2114	0.0111	10,658	38,169	0.2247	0.0155
3514220000	GRATI	13,214	49,318	0.2654	0.0180	5,465	19,235	0.2042	0.0155	18,679	68,553	0.2482	0.0173
3514230000	LEKOK	3,415	13,094	0.2291	0.0154	12,568	48,316	0.2142	0.0145	15,983	61,410	0.2174	0.0147
3514240000	NGULING	2,615	10,073	0.2498	0.0234	12,866	43,501	0.2300	0.0147	15,481	53,574	0.2337	0.0167
3515010000	TARIK	5,074	19,076	0.2594	0.0201	9,131	34,537	0.2254	0.0122	14,205	53,613	0.2375	0.0155
3515020000	PRAMBON	12,410	47,035	0.2493	0.0116	3,733	13,836	0.2297	0.0165	16,143	60,871	0.2449	0.0129
3515030000	KREMBUNG	10,187	41,054	0.2484	0.0116	2,990	11,925	0.2363	0.0188	13,177	52,979	0.2457	0.0136
3515040000	PORONG	13,668	55,293	0.2757	0.0172	3,003	13,057	0.2153	0.0154	16,671	68,350	0.2641	0.0169
3515050000	JABON	5,659	23,393	0.2523	0.0224	5,989	23,956	0.2238	0.0119	11,648	47,349	0.2379	0.0179
3515060000	TANGGULANGIN	15,446	64,320	0.2756	0.0183	1,582	6,350	0.2261	0.0158	17,028	70,670	0.2712	0.0181
3515070000	CANDI	22,467	87,845	0.3081	0.0155	1,265	4,691	0.2389	0.0247	23,732	92,536	0.3046	0.0161
3515080000	TULANGAN	15,980	61,831	0.2516	0.0128	1,367	5,338	0.2298	0.0236	17,347	67,169	0.2499	0.0140
3515090000	WONOAYU	7,170	25,811	0.2544	0.0172	9,095	35,789	0.2375	0.0106	16,265	61,600	0.2446	0.0138
3515100000	SUKODONO	10,441	40,437	0.2877	0.0148	6,530	25,863	0.2373	0.0123	16,971	66,300	0.2680	0.0139
3515110000	SIDOARJO	37,301	145,858	0.3162	0.0144					37,301	145,858	0.3162	0.0144
3515120000	BUDURAN	14,733	50,993	0.2918	0.0186	3,608	13,668	0.2404	0.0120	18,341	64,661	0.2809	0.0174
3515130000	SEDATI	15,406	56,577	0.2994	0.0188	2,844	10,435	0.2416	0.0141	18,250	67,012	0.2904	0.0182

Poverty Map of East Java  
Gini Ratio

Level, Code	Name	Urban				Rural				Total			
		Number of Households	Number of Persons	Gini Ratio		Number of Households	Number of Persons	Gini Ratio		Number of Households	Number of Persons	Gini Ratio	
				Point Estimate	Standard Error			Point Estimate	Standard Error			Point Estimate	Standard Error
3515140000	WARU	60,192	206,399	0.2837	0.0115	502	1,950	0.2027	0.0123	60,694	208,349	0.2830	0.0115
3515150000	GEDANGAN	33,655	105,614	0.2654	0.0151					33,655	105,614	0.2654	0.0151
3515160000	TAMAN	47,471	175,670	0.2830	0.0112					47,471	175,670	0.2830	0.0112
3515170000	KRIAN	22,998	81,508	0.2644	0.0147	2,063	6,827	0.2416	0.0158	25,061	88,335	0.2626	0.0148
3515180000	BALONG BENDO	10,767	42,078	0.2520	0.0143	3,989	15,058	0.2184	0.0103	14,756	57,136	0.2432	0.0133
3516010000	JATIREJO	1,399	4,862	0.2576	0.0246	8,922	31,305	0.2256	0.0110	10,321	36,167	0.2299	0.0136
3516020000	GONDANG	2,160	8,120	0.2452	0.0149	7,890	28,139	0.2127	0.0108	10,050	36,259	0.2200	0.0118
3516030000	PACET	4,945	17,242	0.2575	0.0135	9,137	31,247	0.2210	0.0129	14,082	48,489	0.2340	0.0131
3516040000	TRAWAS	3,633	13,641	0.2375	0.0178	3,553	12,592	0.2043	0.0155	7,186	26,233	0.2216	0.0168
3516050000	NGORO	10,518	39,470	0.2510	0.0140	7,866	28,317	0.2333	0.0153	18,384	67,787	0.2436	0.0146
3516060000	PUNGGING	2,860	10,947	0.2422	0.0182	14,494	51,572	0.2232	0.0120	17,354	62,519	0.2265	0.0133
3516070000	KUTOREJO	1,761	6,629	0.2320	0.0320	11,961	44,956	0.2211	0.0112	13,722	51,585	0.2225	0.0155
3516080000	MOJOSARI	14,212	56,099	0.2703	0.0129	2,241	8,862	0.2323	0.0174	16,453	64,961	0.2651	0.0136
3516090000	BANGSAL	9,220	34,601	0.2664	0.0134	6,038	22,296	0.2140	0.0105	15,258	56,897	0.2459	0.0123
3516100000	DLANGGU	877	3,154	0.2299	0.0105	11,333	41,069	0.2378	0.0129	12,210	44,223	0.2372	0.0128
3516110000	PURI	12,199	48,390	0.2736	0.0204	9,004	34,649	0.2236	0.0104	21,203	83,039	0.2527	0.0170
3516120000	TROWULAN	5,108	18,965	0.2498	0.0197	10,828	40,636	0.2267	0.0122	15,936	59,601	0.2341	0.0150
3516130000	SOOKO	11,880	47,937	0.3229	0.0251	2,451	9,878	0.2312	0.0176	14,331	57,815	0.3073	0.0240
3516140000	GEDEK	8,124	31,912	0.2609	0.0142	4,548	16,803	0.2245	0.0131	12,672	48,715	0.2483	0.0138
3516150000	KEMLAGI	1,503	5,903	0.2357	0.0250	11,278	41,830	0.2209	0.0095	12,781	47,733	0.2227	0.0125
3516160000	JETIS	7,191	27,661	0.2731	0.0269	10,708	40,172	0.2142	0.0122	17,899	67,833	0.2383	0.0196
3516170000	DAWAR BLANDONG	551	2,006	0.1965	0.0100	11,692	42,345	0.2085	0.0105	12,243	44,351	0.2080	0.0105
3517010000	BANDAR KEDUNG MULY	4,911	18,857	0.2336	0.0143	5,696	22,502	0.2164	0.0116	10,607	41,359	0.2242	0.0129
3517020000	PERAK	5,396	23,722	0.2481	0.0244	5,913	23,300	0.2340	0.0147	11,309	47,022	0.2411	0.0201
3517030000	GU DO	5,808	21,700	0.2523	0.0149	7,327	26,832	0.2299	0.0103	13,135	48,532	0.2399	0.0125
3517040000	DIWEK	22,358	89,157	0.2587	0.0100					22,358	89,157	0.2587	0.0100
3517050000	NGORO	7,024	27,771	0.2471	0.0180	9,732	37,431	0.2332	0.0123	16,756	65,202	0.2391	0.0150
3517060000	MOJOWARNO	15,761	59,898	0.2470	0.0120	5,494	20,264	0.2072	0.0121	21,255	80,162	0.2369	0.0120
3517070000	BARENG	1,215	4,195	0.2270	0.0080	11,679	43,034	0.2108	0.0104	12,894	47,229	0.2122	0.0102
3517080000	WONOSALAM					7,827	28,391	0.2053	0.0111	7,827	28,391	0.2053	0.0111
3517090000	MOJOAGUNG	11,837	47,004	0.2688	0.0136	5,148	19,909	0.2291	0.0150	16,985	66,913	0.2570	0.0140
3517100000	SUMOBITO	8,506	32,147	0.2435	0.0125	10,449	38,275	0.2274	0.0123	18,955	70,422	0.2347	0.0124

Poverty Map of East Java  
Gini Ratio

Level, Code	Name	Urban				Rural				Total			
		Number of Households	Number of Persons	Gini Ratio		Number of Households	Number of Persons	Gini Ratio		Number of Households	Number of Persons	Gini Ratio	
				Point Estimate	Standard Error			Point Estimate	Standard Error			Point Estimate	Standard Error
3517110000	JOGO ROTO	13,133	55,325	0.2368	0.0114					13,133	55,325	0.2368	0.0114
3517120000	PETERONGAN	7,082	28,457	0.2658	0.0176	7,953	28,961	0.2262	0.0107	15,035	57,418	0.2458	0.0145
3517130000	JOMBANG	31,063	118,388	0.2900	0.0128	618	2,345	0.2056	0.0107	31,681	120,733	0.2884	0.0128
3517140000	MEGALUH	3,004	10,781	0.2476	0.0183	6,619	24,050	0.2276	0.0104	9,623	34,831	0.2338	0.0133
3517150000	TEMBELANG	4,768	18,119	0.2500	0.0144	7,747	28,636	0.2311	0.0115	12,515	46,755	0.2384	0.0127
3517160000	KESAMBEN					15,642	57,155	0.2278	0.0104	15,642	57,155	0.2278	0.0104
3517170000	KUDU	6,922	23,711	0.2632	0.0170	6,833	23,900	0.1937	0.0124	13,755	47,611	0.2283	0.0149
3517180000	PLOSO	5,086	20,282	0.2565	0.0167	4,829	16,835	0.2019	0.0122	9,915	37,117	0.2317	0.0148
3517190000	KABUH	1,030	3,315	0.2072	0.0087	10,616	34,677	0.1882	0.0113	11,646	37,992	0.1898	0.0111
3517200000	PLANDAAN					10,116	34,861	0.1982	0.0102	10,116	34,861	0.1982	0.0102
3518010000	SAWAHAN	1,275	4,647	0.2242	0.0070	8,539	29,860	0.2070	0.0123	9,814	34,507	0.2093	0.0117
3518020000	NGETOS					9,053	32,906	0.2133	0.0125	9,053	32,906	0.2133	0.0125
3518030000	BERBEK	5,232	19,480	0.2516	0.0183	8,918	32,428	0.2416	0.0114	14,150	51,908	0.2453	0.0144
3518040000	LOCERET	5,142	19,438	0.2557	0.0137	12,193	46,689	0.2383	0.0132	17,335	66,127	0.2434	0.0134
3518050000	PACE	2,926	11,431	0.2466	0.0161	12,462	46,523	0.2471	0.0120	15,388	57,954	0.2470	0.0130
3518060000	TANJUNGANOM	13,459	51,020	0.2488	0.0134	13,967	50,391	0.2663	0.0118	27,426	101,411	0.2575	0.0126
3518070000	PRAMBON	2,751	10,404	0.2427	0.0194	14,596	54,450	0.2680	0.0105	17,347	64,854	0.2640	0.0124
3518080000	NGRONGGOT	2,143	8,544	0.2273	0.0081	15,499	61,749	0.2611	0.0100	17,642	70,293	0.2570	0.0098
3518090000	KERTOSONO	11,975	46,140	0.2675	0.0146	1,237	4,765	0.2700	0.0174	13,212	50,905	0.2677	0.0149
3518100000	PATIANROWO	3,569	13,594	0.2781	0.0271	6,373	25,420	0.2507	0.0129	9,942	39,014	0.2603	0.0191
3518110000	BARON	2,274	8,885	0.2510	0.0299	9,393	36,934	0.2623	0.0112	11,667	45,819	0.2601	0.0166
3518120000	GONDANG	1,235	4,246	0.2376	0.0081	12,064	44,467	0.2221	0.0112	13,299	48,713	0.2235	0.0110
3518130000	SUKOMORO	1,565	5,884	0.2585	0.0269	8,929	32,420	0.2427	0.0125	10,494	38,304	0.2451	0.0156
3518140000	NGANJUK	15,658	60,472	0.2946	0.0185	402	1,476	0.1927	0.0127	16,060	61,948	0.2922	0.0183
3518150000	BAGOR	7,756	27,753	0.2638	0.0159	7,139	26,195	0.2211	0.0126	14,895	53,948	0.2431	0.0144
3518160000	WILANGAN					7,248	26,166	0.2226	0.0132	7,248	26,166	0.2226	0.0132
3518170000	REJOSO	5,495	19,743	0.2405	0.0154	11,918	43,054	0.2382	0.0113	17,413	62,797	0.2389	0.0127
3518180000	NGLUYU					3,720	13,473	0.1899	0.0131	3,720	13,473	0.1899	0.0131
3518190000	LENGKONG	1,240	4,633	0.2583	0.0315	7,298	25,294	0.2275	0.0113	8,538	29,927	0.2323	0.0162
3518200000	JATIKALEN					5,513	18,571	0.2244	0.0136	5,513	18,571	0.2244	0.0136
3519010000	KEBONSARI					13,177	47,247	0.2258	0.0080	13,177	47,247	0.2258	0.0080
3519020000	GEGER	7,666	27,150	0.2504	0.0150	7,418	26,364	0.2238	0.0107	15,084	53,514	0.2373	0.0130

Poverty Map of East Java  
Gini Ratio

Level, Code	Name	Urban				Rural				Total			
		Number of Households	Number of Persons	Gini Ratio		Number of Households	Number of Persons	Gini Ratio		Number of Households	Number of Persons	Gini Ratio	
				Point Estimate	Standard Error			Point Estimate	Standard Error			Point Estimate	Standard Error
3519030000	DOLOPO	5,407	20,192	0.2480	0.0199	8,446	29,521	0.2255	0.0133	13,853	49,713	0.2346	0.0163
3519040000	DAGANGAN	2,037	7,667	0.2495	0.0193	9,765	35,774	0.2171	0.0128	11,802	43,441	0.2228	0.0142
3519050000	WUNGU	3,585	12,634	0.2582	0.0309	10,791	36,661	0.2299	0.0153	14,376	49,295	0.2372	0.0205
3519060000	KARE					8,642	29,545	0.2075	0.0153	8,642	29,545	0.2075	0.0153
3519070000	GEMARANG					9,055	29,800	0.1970	0.0127	9,055	29,800	0.1970	0.0127
3519080000	SARADAN	1,509	5,108	0.2013	0.0070	15,842	55,730	0.2154	0.0107	17,351	60,838	0.2142	0.0104
3519090000	PILANGKENCENG	953	3,018	0.2050	0.0071	14,059	47,272	0.2049	0.0089	15,012	50,290	0.2049	0.0088
3519100000	MEJAYAN	4,724	17,336	0.2673	0.0174	6,606	22,885	0.2148	0.0136	11,330	40,221	0.2375	0.0154
3519110000	WONOASRI	2,217	8,159	0.2353	0.0265	6,552	22,990	0.2222	0.0105	8,769	31,149	0.2256	0.0163
3519120000	BALEREJO					12,574	41,392	0.2063	0.0101	12,574	41,392	0.2063	0.0101
3519130000	MADIUN	2,166	7,728	0.2383	0.0213	7,960	27,323	0.2229	0.0131	10,126	35,051	0.2263	0.0153
3519140000	SAWAHAN	351	1,224	0.2099	0.0120	6,397	21,755	0.2276	0.0100	6,748	22,979	0.2266	0.0101
3519150000	JIWAN	11,376	40,241	0.2436	0.0148	3,996	12,845	0.2245	0.0174	15,372	53,086	0.2390	0.0155
3520010000	PONCOL					8,560	35,752	0.2128	0.0099	8,560	35,752	0.2128	0.0099
3520020000	PARANG					10,603	41,291	0.2235	0.0108	10,603	41,291	0.2235	0.0108
3520030000	LEMBEYAN					9,923	36,917	0.2334	0.0119	9,923	36,917	0.2334	0.0119
3520040000	TAKERAN	3,695	14,104	0.2364	0.0202	9,538	36,411	0.2588	0.0115	13,233	50,515	0.2526	0.0145
3520050000	KAWEDANAN	2,251	7,661	0.2557	0.0236	11,749	40,796	0.2516	0.0107	14,000	48,457	0.2523	0.0136
3520060000	MAGETAN	15,760	58,920	0.2764	0.0137	2,897	10,889	0.2406	0.0162	18,657	69,809	0.2708	0.0141
3520070000	PLAOSAN	1,286	5,339	0.2324	0.0085	13,301	54,022	0.2329	0.0108	14,587	59,361	0.2328	0.0106
3520080000	PANEKAN	3,109	10,974	0.2525	0.0165	11,610	43,920	0.2130	0.0103	14,719	54,894	0.2209	0.0118
3520090000	SUKOMORO	3,960	13,062	0.2491	0.0184	6,286	21,773	0.2414	0.0131	10,246	34,835	0.2443	0.0153
3520100000	BENDO	293	1,127	0.2015	0.0132	10,767	36,529	0.2515	0.0104	11,060	37,656	0.2500	0.0105
3520110000	MAOSPATI	10,388	36,142	0.2581	0.0223	2,353	7,620	0.2483	0.0153	12,741	43,762	0.2564	0.0212
3520120000	KARANGREJO	7,661	27,547	0.2608	0.0165	5,103	18,570	0.2351	0.0121	12,764	46,117	0.2505	0.0149
3520130000	KARANGMOJO	3,964	13,641	0.2487	0.0176	11,534	38,373	0.2434	0.0096	15,498	52,014	0.2448	0.0122
3521010000	SINE	917	3,017	0.2419	0.0079	11,382	38,509	0.2167	0.0085	12,299	41,526	0.2186	0.0085
3521020000	NGRAMBE	1,354	4,660	0.2453	0.0079	10,336	34,083	0.2103	0.0113	11,690	38,743	0.2145	0.0110
3521030000	JOGOROGO					10,735	37,513	0.2210	0.0126	10,735	37,513	0.2210	0.0126
3521040000	KENDAL					13,447	44,680	0.1990	0.0101	13,447	44,680	0.1990	0.0101
3521050000	GENENG	2,841	9,191	0.2553	0.0262	21,214	73,013	0.2241	0.0113	24,055	82,204	0.2276	0.0138
3521060000	KWADUNGAN					8,104	25,136	0.2267	0.0117	8,104	25,136	0.2267	0.0117



Poverty Map of East Java  
Gini Ratio

Level, Code	Name	Urban				Rural				Total			
		Number of Households	Number of Persons	Gini Ratio		Number of Households	Number of Persons	Gini Ratio		Number of Households	Number of Persons	Gini Ratio	
				Point Estimate	Standard Error			Point Estimate	Standard Error			Point Estimate	Standard Error
3521070000	PANGKUR					8,304	26,415	0.1954	0.0128	8,304	26,415	0.1954	0.0128
3521080000	KARANGJATI	828	2,830	0.2250	0.0099	13,382	43,345	0.2041	0.0128	14,210	46,175	0.2054	0.0127
3521090000	BRINGIN					8,688	29,955	0.1898	0.0128	8,688	29,955	0.1898	0.0128
3521100000	PADAS					16,162	54,147	0.1950	0.0092	16,162	54,147	0.1950	0.0092
3521110000	NGAWI	10,958	39,409	0.2938	0.0200	10,360	36,143	0.2387	0.0208	21,318	75,552	0.2674	0.0204
3521120000	PARON					25,136	84,658	0.2241	0.0114	25,136	84,658	0.2241	0.0114
3521130000	KEDUNGGALAR					19,201	66,691	0.2230	0.0132	19,201	66,691	0.2230	0.0132
3521140000	PITU					7,602	26,011	0.1915	0.0129	7,602	26,011	0.1915	0.0129
3521150000	WIDODAREN	3,779	13,158	0.2698	0.0290	15,050	54,218	0.2148	0.0135	18,829	67,376	0.2256	0.0176
3521160000	MANTINGAN					9,059	33,152	0.2155	0.0130	9,059	33,152	0.2155	0.0130
3521170000	KARANGANYAR					8,450	30,069	0.1972	0.0154	8,450	30,069	0.1972	0.0154
3522010000	MARGOMULYO					5,525	20,628	0.1853	0.0134	5,525	20,628	0.1853	0.0134
3522020000	NGRAHO	388	1,397	0.2308	0.0133	10,303	38,867	0.1905	0.0136	10,691	40,264	0.1919	0.0136
3522030000	TAMBAKREJO					13,089	49,754	0.1937	0.0106	13,089	49,754	0.1937	0.0106
3522040000	NGAMBON					9,088	35,559	0.1972	0.0136	9,088	35,559	0.1972	0.0136
3522050000	BUBULAN					9,739	36,899	0.1854	0.0112	9,739	36,899	0.1854	0.0112
3522060000	TEMAYANG					8,998	33,075	0.1890	0.0102	8,998	33,075	0.1890	0.0102
3522070000	SUGIHWARAS	1,351	5,211	0.2374	0.0080	10,027	37,143	0.1839	0.0109	11,378	42,354	0.1905	0.0106
3522080000	KEDUNGADEM	1,709	6,865	0.2391	0.0069	18,412	68,998	0.1900	0.0091	20,121	75,863	0.1944	0.0089
3522090000	KEPOH BARU	759	3,218	0.1970	0.0085	14,943	57,017	0.1903	0.0086	15,702	60,235	0.1907	0.0086
3522100000	BAURENO	4,178	17,645	0.2737	0.0222	13,706	53,476	0.2024	0.0111	17,884	71,121	0.2201	0.0146
3522110000	KANOR	3,577	12,989	0.2416	0.0167	11,257	40,530	0.2004	0.0092	14,834	53,519	0.2104	0.0115
3522120000	SUMBEREJO	4,235	16,155	0.2701	0.0187	13,359	48,883	0.1882	0.0089	17,594	65,038	0.2085	0.0121
3522130000	BALEN					16,029	59,469	0.2028	0.0086	16,029	59,469	0.2028	0.0086
3522140000	SUKOSEWU					10,430	37,999	0.1807	0.0112	10,430	37,999	0.1807	0.0112
3522150000	KAPAS	3,299	12,611	0.2662	0.0206	8,732	32,129	0.2116	0.0111	12,031	44,740	0.2270	0.0144
3522160000	BOJONEGORO	18,657	73,933	0.2792	0.0119	339	1,177	0.1979	0.0120	18,996	75,110	0.2780	0.0119
3522170000	TRUCUK					9,056	34,350	0.2173	0.0177	9,056	34,350	0.2173	0.0177
3522180000	DANDER	936	4,077	0.2197	0.0085	17,242	66,011	0.2264	0.0149	18,178	70,088	0.2260	0.0146
3522190000	NGASEM					18,198	68,228	0.1893	0.0099	18,198	68,228	0.1893	0.0099
3522200000	PURWOSARI	1,386	5,489	0.2418	0.0170	13,662	51,815	0.2075	0.0092	15,048	57,304	0.2108	0.0102
3522210000	MALO	1,036	4,120	0.3245	0.0444	6,660	24,291	0.1883	0.0090	7,696	28,411	0.2080	0.0188

Poverty Map of East Java  
Gini Ratio

Level, Code	Name	Urban				Rural				Total			
		Number of Households	Number of Persons	Gini Ratio		Number of Households	Number of Persons	Gini Ratio		Number of Households	Number of Persons	Gini Ratio	
				Point Estimate	Standard Error			Point Estimate	Standard Error			Point Estimate	Standard Error
3522230000	PADANGAN	4,747	19,978	0.2850	0.0214	4,916	19,154	0.1970	0.0117	9,663	39,132	0.2419	0.0174
3522240000	KASIMAN	2,663	10,733	0.2406	0.0182	7,272	27,148	0.1933	0.0115	9,935	37,881	0.2067	0.0137
3523010000	KENDURUAN					6,589	25,490	0.1967	0.0132	6,589	25,490	0.1967	0.0132
3523020000	BANGILAN	2,141	8,874	0.2678	0.0163	8,244	32,748	0.2122	0.0096	10,385	41,622	0.2240	0.0114
3523030000	SENORI	642	2,186	0.2429	0.0084	9,057	35,525	0.2052	0.0113	9,699	37,711	0.2074	0.0111
3523040000	SINGGAHAN					9,889	37,692	0.2099	0.0113	9,889	37,692	0.2099	0.0113
3523050000	MONTONG					11,874	48,609	0.2082	0.0118	11,874	48,609	0.2082	0.0118
3523060000	PARENGAN					12,964	49,578	0.2061	0.0101	12,964	49,578	0.2061	0.0101
3523070000	SOKO					20,433	78,328	0.2007	0.0087	20,433	78,328	0.2007	0.0087
3523080000	RENGEL	2,032	8,057	0.2433	0.0074	18,535	70,109	0.2068	0.0109	20,567	78,166	0.2105	0.0106
3523090000	PLUMPANG	440	1,759	0.2380	0.0111	17,499	66,370	0.2055	0.0112	17,939	68,129	0.2063	0.0112
3523100000	WIDANG					11,816	45,755	0.2015	0.0102	11,816	45,755	0.2015	0.0102
3523110000	PALANG	5,433	21,624	0.2516	0.0123	12,463	46,965	0.2527	0.0209	17,896	68,589	0.2523	0.0187
3523120000	SEMANDING	10,735	43,884	0.3100	0.0262	12,807	50,543	0.1944	0.0123	23,542	94,427	0.2482	0.0200
3523130000	TUBAN	16,158	64,854	0.2926	0.0126	2,880	12,320	0.2117	0.0167	19,038	77,174	0.2797	0.0133
3523140000	JENU	1,107	4,324	0.2288	0.0099	9,988	39,583	0.2294	0.0138	11,095	43,907	0.2293	0.0135
3523150000	MERAKURAK	1,830	7,364	0.2678	0.0241	10,809	42,255	0.2105	0.0094	12,639	49,619	0.2190	0.0127
3523160000	KEREK	1,272	5,393	0.2334	0.0070	14,589	57,669	0.1932	0.0103	15,861	63,062	0.1967	0.0100
3523170000	TAMBAKBOYO	1,945	8,092	0.2656	0.0233	7,163	28,421	0.2025	0.0110	9,108	36,513	0.2165	0.0146
3523180000	JATIROGO	3,709	14,959	0.2787	0.0222	9,275	36,874	0.2136	0.0101	12,984	51,833	0.2324	0.0147
3523190000	BANCAR	1,466	5,988	0.2339	0.0134	11,794	46,935	0.2091	0.0110	13,260	52,923	0.2119	0.0113
3524010000	SUKORAME					4,862	19,913	0.1805	0.0121	4,862	19,913	0.1805	0.0121
3524020000	BLULUK					5,216	20,689	0.1907	0.0109	5,216	20,689	0.1907	0.0109
3524030000	NGIMBANG	497	1,707	0.2233	0.0112	10,256	39,767	0.2146	0.0114	10,753	41,474	0.2150	0.0114
3524040000	SAMBENG					12,204	48,403	0.2070	0.0085	12,204	48,403	0.2070	0.0085
3524050000	MANTUP					10,486	41,429	0.2078	0.0104	10,486	41,429	0.2078	0.0104
3524060000	KAMBANGBAHU					10,877	44,851	0.1964	0.0090	10,877	44,851	0.1964	0.0090
3524070000	SUGIO					13,816	55,510	0.2111	0.0106	13,816	55,510	0.2111	0.0106
3524080000	KEDUNGPRING					13,769	53,350	0.2039	0.0091	13,769	53,350	0.2039	0.0091
3524090000	MODO					12,140	45,607	0.2040	0.0108	12,140	45,607	0.2040	0.0108
3524100000	BABAT	5,746	23,496	0.2662	0.0175	13,735	54,479	0.2129	0.0093	19,481	77,975	0.2290	0.0123
3524110000	PUCUK	668	3,180	0.2314	0.0115	9,606	40,229	0.1999	0.0101	10,274	43,409	0.2022	0.0102

Poverty Map of East Java  
Gini Ratio

Level, Code	Name	Urban				Rural				Total			
		Number of Households	Number of Persons	Gini Ratio		Number of Households	Number of Persons	Gini Ratio		Number of Households	Number of Persons	Gini Ratio	
				Point Estimate	Standard Error			Point Estimate	Standard Error			Point Estimate	Standard Error
3524120000	SUKODADI	2,557	11,953	0.2437	0.0197	8,811	37,894	0.1981	0.0101	11,368	49,847	0.2091	0.0131
3524130000	LAMONGAN	10,756	46,154	0.3018	0.0169	3,043	12,898	0.2087	0.0108	13,799	59,052	0.2815	0.0158
3524140000	TIKUNG					14,989	60,461	0.2047	0.0103	14,989	60,461	0.2047	0.0103
3524150000	DEKET	2,044	9,218	0.2684	0.0200	6,357	29,835	0.2143	0.0107	8,401	39,053	0.2271	0.0135
3524160000	GLAGAH	425	1,895	0.2210	0.0111	7,431	33,767	0.2197	0.0093	7,856	35,662	0.2198	0.0094
3524170000	KARANGBINANGUN	1,248	6,232	0.2322	0.0242	6,110	28,153	0.2001	0.0110	7,358	34,385	0.2059	0.0143
3524180000	TURI	1,970	8,554	0.2386	0.0325	8,421	39,037	0.1889	0.0091	10,391	47,591	0.1979	0.0161
3524190000	KALITENGAH	596	2,638	0.1933	0.0127	6,451	28,504	0.1972	0.0110	7,047	31,142	0.1968	0.0112
3524200000	KARANG GENENG	631	2,708	0.2326	0.0313	8,552	38,145	0.2096	0.0123	9,183	40,853	0.2111	0.0143
3524210000	SEKARAN					9,840	38,795	0.2213	0.0110	9,840	38,795	0.2213	0.0110
3524220000	MADURAN	1,160	4,819	0.2566	0.0177	7,001	27,411	0.2106	0.0111	8,161	32,230	0.2174	0.0123
3524230000	LAREN	1,522	6,215	0.2282	0.0208	9,015	36,461	0.2121	0.0130	10,537	42,676	0.2144	0.0144
3524240000	SOLOKURO					9,385	37,068	0.2175	0.0108	9,385	37,068	0.2175	0.0108
3524250000	PACIRAN	12,483	53,407	0.2607	0.0202	6,491	27,378	0.2273	0.0119	18,974	80,785	0.2494	0.0178
3524260000	BRONDONG	2,923	11,622	0.2231	0.0072	11,073	44,087	0.2234	0.0131	13,996	55,709	0.2233	0.0121
3525010000	WRINGINANOM	4,647	17,481	0.2416	0.0173	10,278	37,740	0.2010	0.0143	14,925	55,221	0.2139	0.0153
3525020000	DRIYOREJO	16,756	55,062	0.2787	0.0204	6,988	26,841	0.2567	0.0209	23,744	81,903	0.2715	0.0206
3525030000	KEDAMEAN	4,128	15,802	0.2388	0.0204	9,197	35,209	0.1939	0.0141	13,325	51,011	0.2078	0.0163
3525040000	MENGANTI	13,928	53,044	0.2520	0.0138	9,004	33,274	0.2117	0.0140	22,932	86,318	0.2365	0.0139
3525050000	CERME	7,044	29,264	0.2551	0.0163	6,757	29,088	0.2225	0.0155	13,801	58,352	0.2389	0.0159
3525060000	BENJENG	1,726	7,373	0.2403	0.0265	10,478	43,167	0.2190	0.0144	12,204	50,540	0.2221	0.0167
3525070000	BALONGPANGGANG	1,913	8,754	0.2224	0.0192	10,121	40,757	0.2104	0.0114	12,034	49,511	0.2125	0.0131
3525080000	DUDUKSAMPEYAN	1,623	6,897	0.2576	0.0261	8,487	35,556	0.2353	0.0157	10,110	42,453	0.2390	0.0178
3525090000	KEBOMAS	22,197	85,901	0.2714	0.0120					22,197	85,901	0.2714	0.0120
3525100000	GRESIK	20,782	80,415	0.2765	0.0129					20,782	80,415	0.2765	0.0129
3525110000	MANYAR	14,363	62,160	0.2901	0.0194	3,136	14,419	0.2422	0.0154	17,499	76,579	0.2811	0.0187
3525120000	BUNGAH	2,242	11,296	0.2741	0.0275	9,282	42,289	0.2413	0.0153	11,524	53,585	0.2482	0.0186
3525130000	SIDAYU	3,220	14,159	0.2600	0.0144	4,346	19,689	0.2331	0.0179	7,566	33,848	0.2444	0.0166
3525140000	DUKUN	1,573	7,493	0.2967	0.0312	10,579	45,916	0.2225	0.0119	12,152	53,409	0.2329	0.0161
3525150000	PANCENG	4,129	16,842	0.2346	0.0156	5,149	20,166	0.2219	0.0130	9,278	37,008	0.2277	0.0142
3525160000	UJUNGPAKKAH	2,460	10,793	0.2376	0.0196	6,358	27,374	0.2386	0.0157	8,818	38,167	0.2383	0.0169
3525170000	SANGKAPURA	1,708	6,827	0.2672	0.0298	8,632	35,903	0.2262	0.0147	10,340	42,730	0.2327	0.0180

Poverty Map of East Java  
Gini Ratio

Level, Code	Name	Urban				Rural				Total			
		Number of Households	Number of Persons	Gini Ratio		Number of Households	Number of Persons	Gini Ratio		Number of Households	Number of Persons	Gini Ratio	
				Point Estimate	Standard Error			Point Estimate	Standard Error			Point Estimate	Standard Error
3525180000	TAMBAK	1,861	7,013	0.2609	0.0379	4,380	16,063	0.2399	0.0138	6,241	23,076	0.2463	0.0239
3526010000	KAMAL	6,447	24,245	0.2597	0.0173	4,508	16,186	0.2776	0.0259	10,955	40,431	0.2669	0.0211
3526020000	LABANG	2,033	8,168	0.2386	0.0161	5,661	22,634	0.2245	0.0148	7,694	30,802	0.2282	0.0152
3526030000	KWANYAR	1,128	3,888	0.2418	0.0087	9,084	34,825	0.2358	0.0139	10,212	38,713	0.2364	0.0135
3526040000	MODUNG	965	3,599	0.2301	0.0095	9,803	37,730	0.2287	0.0147	10,768	41,329	0.2289	0.0143
3526050000	BLEGA	1,691	6,901	0.2600	0.0082	10,118	42,884	0.2146	0.0109	11,809	49,785	0.2209	0.0105
3526060000	KONANG					8,877	37,321	0.2069	0.0131	8,877	37,321	0.2069	0.0131
3526070000	GALIS					16,860	64,474	0.2091	0.0088	16,860	64,474	0.2091	0.0088
3526080000	TANAH MERAH	592	2,774	0.2407	0.0114	12,687	50,305	0.2137	0.0089	13,279	53,079	0.2151	0.0091
3526090000	TRAGAH	436	1,905	0.2099	0.0231	4,964	21,935	0.2134	0.0134	5,400	23,840	0.2131	0.0144
3526100000	SOCAH	1,265	5,164	0.2248	0.0081	10,548	42,798	0.2282	0.0149	11,813	47,962	0.2279	0.0143
3526110000	BANGKALAN	12,874	52,404	0.2802	0.0145	1,955	7,658	0.2289	0.0111	14,829	60,062	0.2737	0.0141
3526120000	BURNEH	4,017	17,678	0.2494	0.0162	7,287	30,227	0.2314	0.0164	11,304	47,905	0.2380	0.0163
3526130000	AROSBAYA	3,682	13,382	0.2598	0.0171	5,497	22,236	0.2145	0.0119	9,179	35,618	0.2315	0.0141
3526140000	GEGER					12,496	53,916	0.2141	0.0141	12,496	53,916	0.2141	0.0141
3526150000	KOKOP					11,496	52,114	0.1909	0.0097	11,496	52,114	0.1909	0.0097
3526160000	TANJUNGBUMI	3,925	12,962	0.2647	0.0259	8,660	29,129	0.2294	0.0146	12,585	42,091	0.2403	0.0188
3526170000	SEPULU	2,720	9,532	0.2530	0.0250	6,848	25,967	0.2215	0.0155	9,568	35,499	0.2300	0.0186
3526180000	KLAMPIS	2,113	7,819	0.2489	0.0272	9,712	36,548	0.2102	0.0113	11,825	44,367	0.2171	0.0153
3527010000	SRESEH					7,145	28,631	0.2239	0.0177	7,145	28,631	0.2239	0.0177
3527020000	TORJUN	926	3,898	0.2199	0.0088	10,561	45,491	0.2132	0.0138	11,487	49,389	0.2137	0.0135
3527030000	SAMPANG	14,508	58,282	0.3092	0.0272	8,974	38,604	0.2074	0.0108	23,482	96,886	0.2686	0.0221
3527040000	CAMPLONG	2,149	8,139	0.2324	0.0153	14,965	62,039	0.2523	0.0218	17,114	70,178	0.2500	0.0211
3527050000	OMBEN					15,650	69,053	0.2131	0.0146	15,650	69,053	0.2131	0.0146
3527060000	KEDUNGDUNG					15,376	69,219	0.2011	0.0107	15,376	69,219	0.2011	0.0107
3527070000	JRENGIK					6,946	29,272	0.2096	0.0116	6,946	29,272	0.2096	0.0116
3527080000	TAMBELANGAN					10,646	42,403	0.2251	0.0166	10,646	42,403	0.2251	0.0166
3527090000	BANYUATES	1,301	3,748	0.2438	0.0099	15,337	52,217	0.2412	0.0131	16,638	55,965	0.2414	0.0129
3527100000	ROBATAL					23,376	100,617	0.2040	0.0112	23,376	100,617	0.2040	0.0112
3527110000	KETAPANG					20,241	63,671	0.2317	0.0175	20,241	63,671	0.2317	0.0175
3527120000	SOKOBANAH					18,896	69,234	0.2190	0.0123	18,896	69,234	0.2190	0.0123
3528010000	TLANAKAN	2,432	9,338	0.2409	0.0197	11,151	42,094	0.2380	0.0141	13,583	51,432	0.2385	0.0153

Poverty Map of East Java  
Gini Ratio

Level, Code	Name	Urban				Rural				Total			
		Number of Households	Number of Persons	Gini Ratio		Number of Households	Number of Persons	Gini Ratio		Number of Households	Number of Persons	Gini Ratio	
				Point Estimate	Standard Error			Point Estimate	Standard Error			Point Estimate	Standard Error
3528020000	PADEMAWU	4,715	17,897	0.2582	0.0180	13,050	48,520	0.2359	0.0138	17,765	66,417	0.2419	0.0150
3528030000	GALIS					7,216	25,830	0.2283	0.0134	7,216	25,830	0.2283	0.0134
3528040000	LARANGAN	3,481	14,686	0.2103	0.0062	9,330	33,068	0.2306	0.0117	12,811	47,754	0.2244	0.0103
3528050000	PAMEKASAN	18,324	69,997	0.2884	0.0161	1,455	5,655	0.2227	0.0154	19,779	75,652	0.2835	0.0160
3528060000	PROPPO					15,222	65,298	0.2057	0.0097	15,222	65,298	0.2057	0.0097
3528070000	PALENGAAN					12,953	54,358	0.2211	0.0145	12,953	54,358	0.2211	0.0145
3528080000	PEGANTENAN					14,106	55,755	0.2125	0.0121	14,106	55,755	0.2125	0.0121
3528090000	KADUR					10,983	40,456	0.2122	0.0105	10,983	40,456	0.2122	0.0105
3528100000	PAKONG					8,105	30,994	0.2213	0.0119	8,105	30,994	0.2213	0.0119
3528110000	WARU	2,369	10,144	0.2243	0.0084	8,986	40,186	0.1947	0.0130	11,355	50,330	0.2007	0.0122
3528120000	BATU MARMAR	603	1,956	0.2157	0.0108	14,738	56,946	0.2085	0.0125	15,341	58,902	0.2087	0.0124
3528130000	PASEAN					13,018	48,130	0.2296	0.0184	13,018	48,130	0.2296	0.0184
3529010000	PRAGAAN					17,369	54,610	0.2300	0.0128	17,369	54,610	0.2300	0.0128
3529020000	BLUTO	380	1,542	0.2132	0.0162	11,692	41,777	0.2391	0.0127	12,072	43,319	0.2382	0.0128
3529030000	SARONGGI					11,495	33,133	0.2497	0.0177	11,495	33,133	0.2497	0.0177
3529040000	GILIGENTENG					7,556	23,459	0.2060	0.0131	7,556	23,459	0.2060	0.0131
3529050000	TALANGO					12,357	38,038	0.2001	0.0116	12,357	38,038	0.2001	0.0116
3529060000	KALIANGET	8,662	29,603	0.2596	0.0202	2,097	6,998	0.2150	0.0170	10,759	36,601	0.2510	0.0196
3529070000	KOTA SUMENEP	17,630	64,361	0.2694	0.0110	2,948	9,204	0.2494	0.0153	20,578	73,565	0.2669	0.0116
3529080000	LENTENG	1,931	6,142	0.2136	0.0085	14,812	48,754	0.2214	0.0098	16,743	54,896	0.2205	0.0096
3529090000	GANDING	511	1,597	0.2035	0.0107	9,874	32,098	0.2315	0.0103	10,385	33,695	0.2302	0.0103
3529100000	GULUK GULUK					13,314	47,174	0.2237	0.0141	13,314	47,174	0.2237	0.0141
3529110000	PASONGSONGAN					12,183	41,808	0.2259	0.0168	12,183	41,808	0.2259	0.0168
3529120000	AMBUNTEN	2,239	8,123	0.2352	0.0128	9,592	29,978	0.2103	0.0104	11,831	38,101	0.2156	0.0110
3529130000	RUBARU					9,838	35,077	0.2069	0.0110	9,838	35,077	0.2069	0.0110
3529140000	DASUK					9,021	27,558	0.2195	0.0112	9,021	27,558	0.2195	0.0112
3529150000	MANDING	555	1,576	0.2225	0.0091	8,476	25,059	0.2260	0.0135	9,031	26,635	0.2258	0.0133
3529160000	BATUPUTIH					13,639	41,341	0.1988	0.0111	13,639	41,341	0.1988	0.0111
3529170000	GAPURA	651	1,686	0.2414	0.0252	11,831	33,764	0.2206	0.0115	12,482	35,450	0.2216	0.0125
3529180000	BATANG BATANG	1,547	4,558	0.2116	0.0138	15,018	45,805	0.2197	0.0118	16,565	50,363	0.2190	0.0120
3529190000	DUNGKEK					12,811	35,395	0.1928	0.0103	12,811	35,395	0.1928	0.0103
3529200000	NONGGUNONG					5,307	13,541	0.2048	0.0168	5,307	13,541	0.2048	0.0168

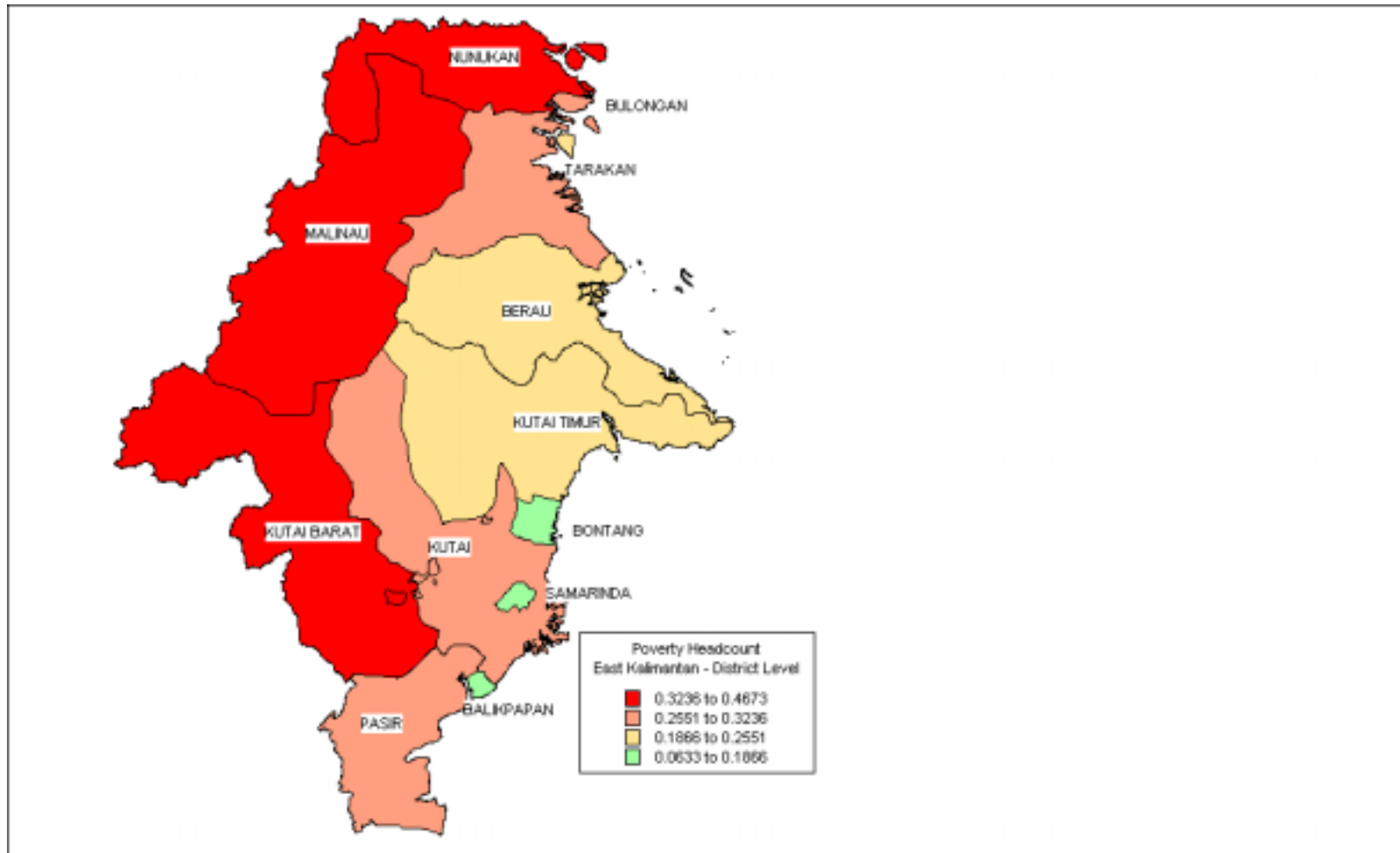
Poverty Map of East Java  
Gini Ratio

Level, Code	Name	Urban				Rural				Total			
		Number of Households	Number of Persons	Gini Ratio		Number of Households	Number of Persons	Gini Ratio		Number of Households	Number of Persons	Gini Ratio	
				Point Estimate	Standard Error			Point Estimate	Standard Error			Point Estimate	Standard Error
3529210000	GAYAM	1,355	3,570	0.2380	0.0128	11,798	29,081	0.2098	0.0129	13,153	32,651	0.2129	0.0129
3529220000	RAAS					11,093	34,586	0.2067	0.0125	11,093	34,586	0.2067	0.0125
3529230000	SAPEKEN					10,123	36,832	0.2052	0.0120	10,123	36,832	0.2052	0.0120
3529240000	ARJASA	3,234	10,237	0.2675	0.0176	20,066	60,723	0.2156	0.0106	23,300	70,960	0.2231	0.0119
3529250000	MASALEMBU					6,630	20,624	0.2040	0.0131	6,630	20,624	0.2040	0.0131
3571010000	MOJOROTO	23,457	92,384	0.2824	0.0158					23,457	92,384	0.2824	0.0158
3571020000	KOTA KEDIRI	22,144	81,637	0.2859	0.0126					22,144	81,637	0.2859	0.0126
3571030000	PESANTREN	17,130	68,146	0.2773	0.0149					17,130	68,146	0.2773	0.0149
3572010000	SUKOREJO	10,720	40,846	0.2591	0.0146					10,720	40,846	0.2591	0.0146
3572020000	KEPANJENKIDUL	8,557	33,886	0.2819	0.0192					8,557	33,886	0.2819	0.0192
3572030000	SANANWETAN	11,514	43,775	0.2873	0.0156					11,514	43,775	0.2873	0.0156
3573010000	KEDUNGKANDANG	33,507	135,091	0.2873	0.0196	3,753	14,647	0.2943	0.0392	37,260	149,738	0.2880	0.0223
3573020000	SUKUN	41,031	160,135	0.2769	0.0143					41,031	160,135	0.2769	0.0143
3573030000	KLOJEN	33,697	115,442	0.2877	0.0128					33,697	115,442	0.2877	0.0128
3573040000	BLIMBING	40,052	157,057	0.2910	0.0132					40,052	157,057	0.2910	0.0132
3573050000	LOWOKWARU	59,062	166,616	0.3046	0.0165					59,062	166,616	0.3046	0.0165
3574010000	KADEMANGAN	4,525	17,643	0.2844	0.0279	7,142	26,679	0.2373	0.0132	11,667	44,322	0.2560	0.0204
3574020000	WONOASIH	8,900	32,748	0.2727	0.0182	2,216	8,150	0.2279	0.0174	11,116	40,898	0.2638	0.0180
3574030000	MAYANGAN	26,110	103,220	0.2890	0.0142	1,418	5,802	0.2315	0.0270	27,528	109,022	0.2859	0.0152
3575010000	GADINGREJO	13,734	56,380	0.2677	0.0120					13,734	56,380	0.2677	0.0120
3575020000	PURWOREJO	14,473	60,225	0.2959	0.0163					14,473	60,225	0.2959	0.0163
3575030000	BUGULKIDUL	11,118	44,307	0.3172	0.0190					11,118	44,307	0.3172	0.0190
3576010000	PRAJURIT KULON	12,533	48,072	0.2918	0.0164					12,533	48,072	0.2918	0.0164
3576020000	MAGERSARI	14,983	60,517	0.3040	0.0237					14,983	60,517	0.3040	0.0237
3577010000	MANGU HARJO	14,045	49,410	0.2642	0.0134					14,045	49,410	0.2642	0.0134
3577020000	TAMAN	17,610	66,055	0.2775	0.0167					17,610	66,055	0.2775	0.0167
3577030000	KARTOHARJO	12,901	46,072	0.2728	0.0161					12,901	46,072	0.2728	0.0161
3578010000	KARANG PILANG	19,615	68,356	0.2701	0.0172					19,615	68,356	0.2701	0.0172
3578020000	JAMBANGAN	10,305	38,870	0.3041	0.0220					10,305	38,870	0.3041	0.0220
3578030000	GAYUNGAN	10,375	39,570	0.2999	0.0166					10,375	39,570	0.2999	0.0166
3578040000	WONOCOLO	23,616	81,103	0.3078	0.0148					23,616	81,103	0.3078	0.0148
3578050000	TENGGILIS MEJOYO	24,137	75,977	0.2779	0.0217					24,137	75,977	0.2779	0.0217

Poverty Map of East Java  
Gini Ratio

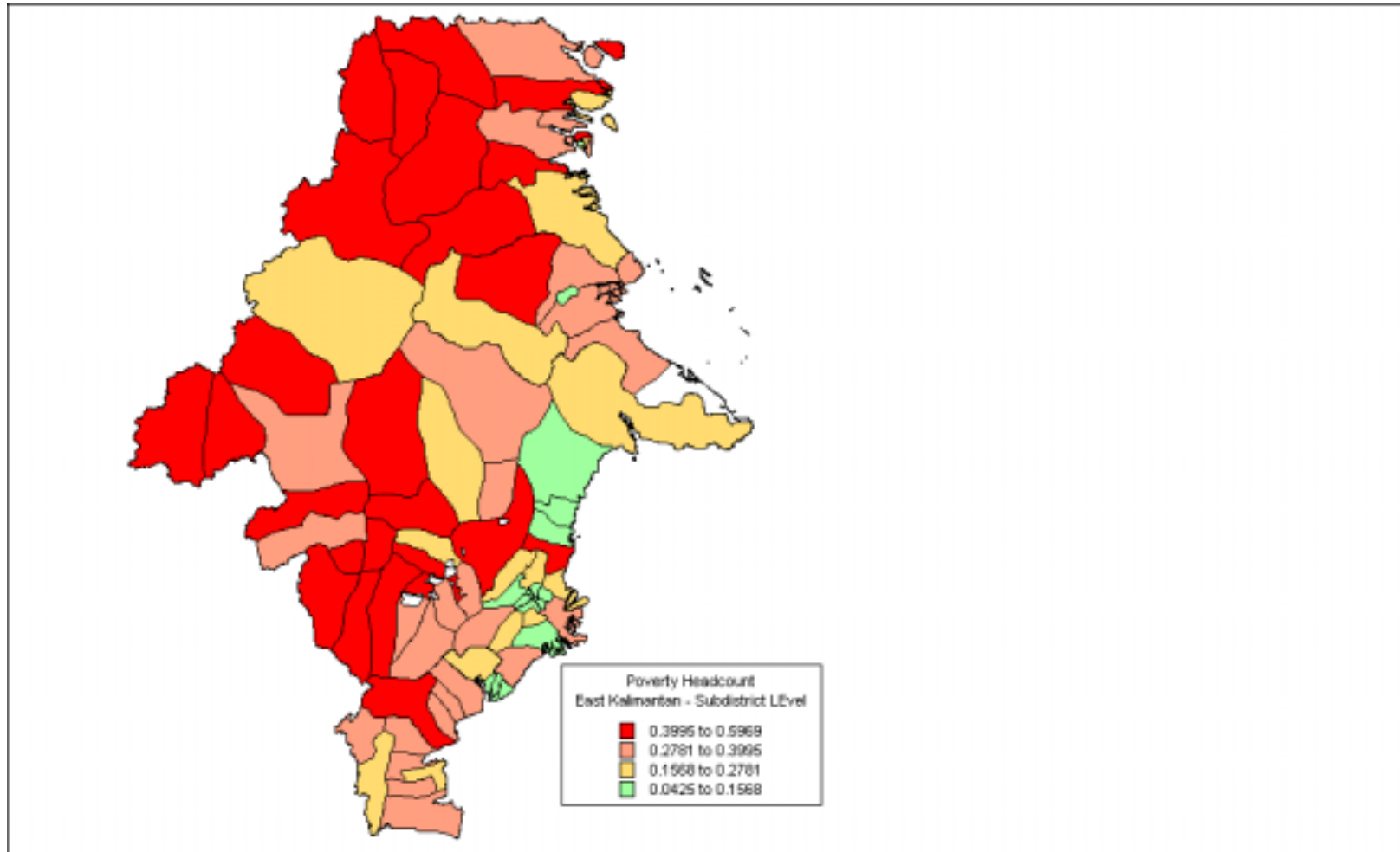
Level, Code	Name	Urban				Rural				Total			
		Number of Households	Number of Persons	Gini Ratio		Number of Households	Number of Persons	Gini Ratio		Number of Households	Number of Persons	Gini Ratio	
				Point Estimate	Standard Error			Point Estimate	Standard Error			Point Estimate	Standard Error
3578060000	GUNUNG ANYAR	15,466	50,947	0.2830	0.0221					15,466	50,947	0.2830	0.0221
3578070000	RUNGKUT	34,361	110,863	0.2838	0.0141					34,361	110,863	0.2838	0.0141
3578080000	SUKOLILO	29,609	99,077	0.3057	0.0146					29,609	99,077	0.3057	0.0146
3578090000	MULYOJEJO	22,082	84,430	0.2970	0.0151					22,082	84,430	0.2970	0.0151
3578100000	GUBENG	36,920	131,620	0.2867	0.0128					36,920	131,620	0.2867	0.0128
3578110000	WONOKROMO	38,398	145,048	0.2906	0.0140					38,398	145,048	0.2906	0.0140
3578120000	DUKUH PAKIS	14,543	56,796	0.2824	0.0189					14,543	56,796	0.2824	0.0189
3578130000	WIYUNG	13,201	51,615	0.2902	0.0172					13,201	51,615	0.2902	0.0172
3578140000	LAKAR SANTRI	20,317	78,204	0.2748	0.0157					20,317	78,204	0.2748	0.0157
3578150000	TANDES	26,094	92,502	0.2564	0.0147					26,094	92,502	0.2564	0.0147
3578160000	SUKOMANUNGGAL	28,789	106,866	0.2614	0.0155					28,789	106,866	0.2614	0.0155
3578170000	SAWAHAN	53,009	187,056	0.2761	0.0156					53,009	187,056	0.2761	0.0156
3578180000	TEGAL SARI	25,417	93,167	0.2828	0.0167					25,417	93,167	0.2828	0.0167
3578190000	GENTENG	14,532	54,114	0.2860	0.0155					14,532	54,114	0.2860	0.0155
3578200000	TAMBAKSARI	48,609	187,710	0.2812	0.0155					48,609	187,710	0.2812	0.0155
3578210000	KENJERAN	33,688	131,574	0.2777	0.0136					33,688	131,574	0.2777	0.0136
3578220000	SIMOKERTO	21,730	84,097	0.2807	0.0186					21,730	84,097	0.2807	0.0186
3578230000	SEMAMPIR	40,417	153,425	0.2747	0.0135					40,417	153,425	0.2747	0.0135
3578240000	PABEAN CANTIAN	19,280	72,090	0.2776	0.0201					19,280	72,090	0.2776	0.0201
3578250000	BUBUTAN	22,681	87,406	0.2700	0.0140					22,681	87,406	0.2700	0.0140
3578260000	KREMBANGAN	33,149	111,790	0.2779	0.0205					33,149	111,790	0.2779	0.0205
3578270000	ASEMROWO	9,772	36,669	0.2683	0.0174					9,772	36,669	0.2683	0.0174
3578280000	BENOWO	17,055	66,322	0.2884	0.0192					17,055	66,322	0.2884	0.0192

Map 1. Poverty Headcount of East Kalimantan  
District Level

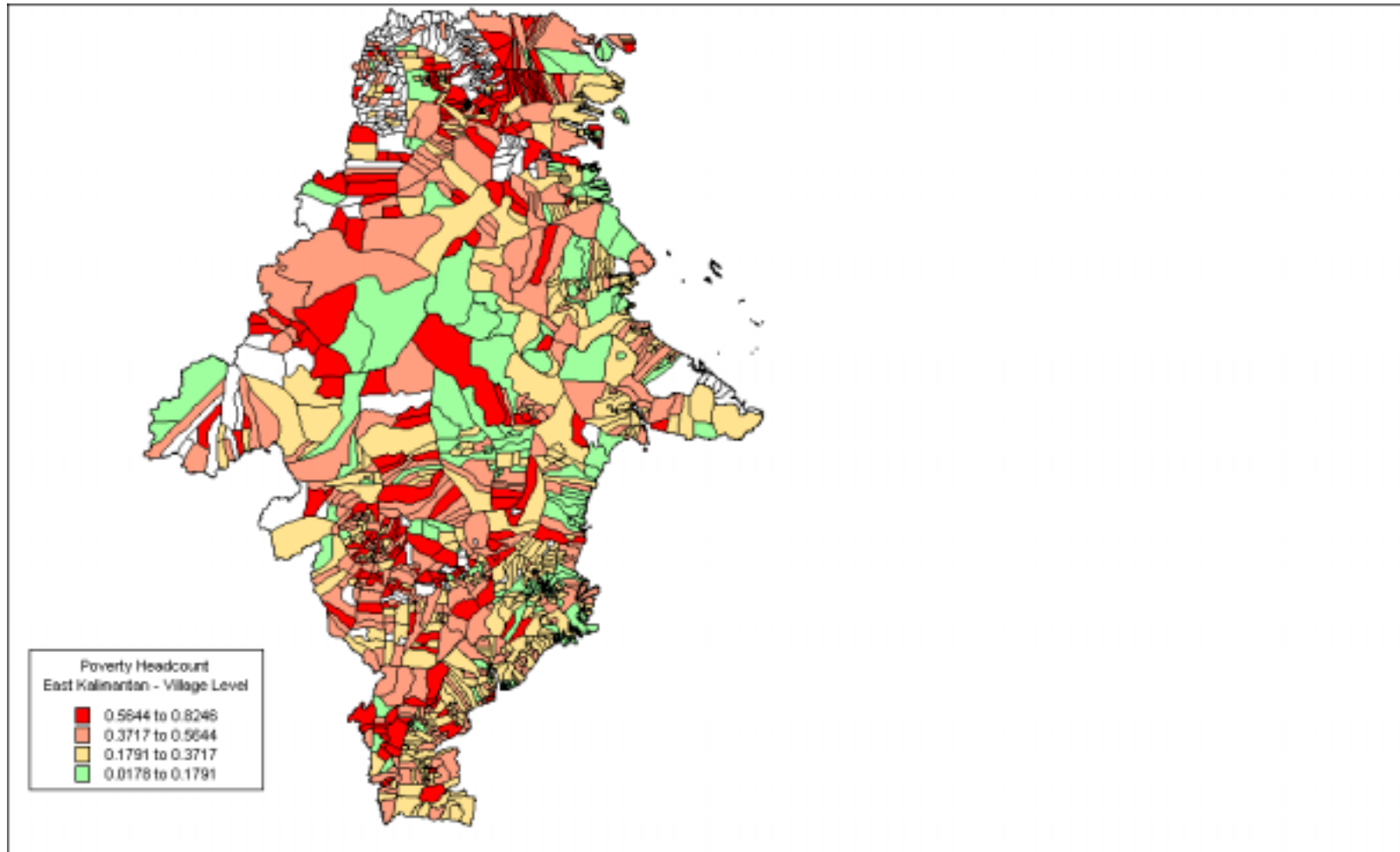




**Map 2. Poverty Headcount of East Kalimantan  
Subdistrict Level**



**Map 3. Poverty Headcount of East Kalimantan  
Village Level**



Poverty Map of East Kalimantan  
Monthly Per Capita Expenditure (Rupiah)

Level, Code	Name	Urban				Rural				Total			
		Number of Households	Number of Persons	Monthly PCE (Rp)		Number of Households	Number of Persons	Monthly PCE (Rp)		Number of Households	Number of Persons	Monthly PCE (Rp)	
				Point Estimate	Standard Error			Point Estimate	Standard Error			Point Estimate	Standard Error
Province:													
640000000	EAST KALIMANTAN	349,323	1,399,814	182,549.86	4,503.70	271,593	1,062,777	132,011.63	7,989.53	620,916	2,462,591	160,739.15	6,251.22
District:													
640100000	PASIR	17,759	70,242	178,591.82	7,611.79	49,510	196,780	121,957.17	4,477.60	67,269	267,022	136,855.31	5,478.71
640200000	KUTAI BARAT	1,512	5,721	129,342.01	6,856.19	32,104	121,750	115,378.52	6,407.40	33,616	127,471	116,005.21	6,428.21
640300000	KUTAI	26,342	104,348	164,526.97	5,427.19	79,382	309,211	145,123.54	19,648.68	105,724	413,559	150,019.36	17,207.28
640400000	KUTAI TIMUR	12,056	41,592	194,274.73	10,981.55	27,939	102,552	137,327.11	11,873.39	39,995	144,144	153,759.05	11,623.08
640500000	BERAU	18,963	84,981	170,797.24	8,734.54	30,070	112,472	137,677.76	9,201.98	49,033	197,453	151,931.92	9,003.77
640600000	MALINAU					7,835	34,857	112,653.65	10,788.04	7,835	34,857	112,653.65	10,788.04
640700000	BULONGAN	6,759	27,961	178,162.68	9,283.53	12,924	53,275	124,731.84	7,399.38	19,683	81,236	143,122.45	8,097.52
640800000	NUNUKAN	5,668	25,406	153,794.53	9,544.90	11,101	49,490	115,379.09	11,737.95	16,769	74,896	128,410.26	11,042.95
647100000	BALIKPAPAN	91,916	376,317	187,019.80	5,941.28	6,144	24,690	136,149.98	16,059.15	98,060	401,007	183,887.75	7,000.29
647200000	SAMARINDA	116,321	455,813	190,274.17	5,387.99	14,107	55,469	141,492.12	11,123.68	130,428	511,282	184,981.80	6,269.38
647300000	TARAKAN	26,281	112,704	154,597.90	5,162.48					26,281	112,704	154,597.90	5,162.48
647400000	BONTANG	25,746	94,729	199,034.45	10,156.03	477	2,231	103,132.46	19,369.91	26,223	96,960	196,827.79	10,459.67
Subdistrict:													
640101000	BATU SOPANG	2,176	7,312	180,547.42	13,477.65	1,757	6,433	113,707.15	6,988.95	3,933	13,745	149,264.52	10,931.27
640102000	TANJUNG ARU					3,546	13,511	132,821.48	11,720.19	3,546	13,511	132,821.48	11,720.19
640103000	PASIR BELENGKONG					4,249	16,667	122,150.68	8,605.00	4,249	16,667	122,150.68	8,605.00
640104000	TANAH GROGOT	5,533	22,349	200,069.00	16,036.16	3,663	15,410	120,258.16	8,530.22	9,196	37,759	167,497.03	13,487.20
640105000	KUARO					4,319	17,691	126,268.73	9,782.67	4,319	17,691	126,268.73	9,782.67
640106000	LONG IKIS	1,028	4,041	182,058.31	15,167.77	6,554	26,080	120,432.85	7,225.26	7,582	30,121	128,700.45	8,721.55
640107000	MUARA KOMAN	1,325	5,148	138,973.42	10,679.63	1,084	4,034	121,518.00	13,448.87	2,409	9,182	131,304.59	11,975.39
640108000	LONG KALI					4,712	19,496	109,863.07	7,280.40	4,712	19,496	109,863.07	7,280.40
640109000	BABULU					6,076	22,290	128,383.44	9,885.54	6,076	22,290	128,383.44	9,885.54
640110000	WARU					2,554	10,909	119,155.99	16,554.73	2,554	10,909	119,155.99	16,554.73
640111000	PENAJAM	4,579	19,358	150,075.84	8,535.83	6,583	27,395	124,220.74	8,660.35	11,162	46,753	134,926.00	8,609.01
640112000	SEPAKU	3,118	12,034	200,489.61	17,494.04	4,413	16,864	120,778.73	8,875.17	7,531	28,898	153,972.75	13,168.59
640201000	BONGAN					2,344	8,812	120,084.20	10,018.75	2,344	8,812	120,084.20	10,018.75
640202000	JEMPANG					2,988	9,255	125,375.68	11,615.77	2,988	9,255	125,375.68	11,615.77

Poverty Map of East Kalimantan  
Monthly Per Capita Expenditure (Rupiah)

Level, Code	Name	Urban				Rural				Total			
		Number of Households	Number of Persons	Monthly PCE (Rp)		Number of Households	Number of Persons	Monthly PCE (Rp)		Number of Households	Number of Persons	Monthly PCE (Rp)	
				Point Estimate	Standard Error			Point Estimate	Standard Error			Point Estimate	Standard Error
6402030000	PENYINGGAHAN					763	3,369	93,761.34	9,369.69	763	3,369	93,761.34	9,369.69
6402040000	MUARA PAHU	113	456	107,264.97	11,302.83	3,126	11,870	108,504.97	8,820.84	3,239	12,326	108,459.10	8,924.97
6402050000	MUARA LAWA					1,742	6,596	113,571.27	9,615.80	1,742	6,596	113,571.27	9,615.80
6402060000	DAMAI	204	712	121,122.67	11,939.73	2,837	9,761	114,015.13	10,906.17	3,041	10,473	114,498.33	10,979.52
6402070000	BARONG TONGKOK					5,486	20,304	110,668.46	8,352.07	5,486	20,304	110,668.46	8,352.07
6402080000	MELAK					4,297	16,681	107,019.04	11,055.39	4,297	16,681	107,019.04	11,055.39
6402090000	LONG IRAM	934	3,318	129,529.31	7,994.72	2,730	10,796	122,514.21	8,958.80	3,664	14,114	124,163.36	8,741.72
6402100000	LONG HUBUNG					1,909	8,536	117,607.64	11,197.78	1,909	8,536	117,607.64	11,197.78
6402110000	LONG BAGUN	261	1,235	142,240.18	12,407.36	2,068	8,270	130,095.85	12,708.96	2,329	9,505	131,673.78	12,670.18
6402120000	LONG PAHANGAI					1,025	4,359	110,648.28	10,550.67	1,025	4,359	110,648.28	10,550.67
6402130000	LONG APARI					789	3,141	134,466.84	26,241.21	789	3,141	134,466.84	26,241.21
6403010000	SEMBOJA					8,720	34,723	127,681.79	8,266.21	8,720	34,723	127,681.79	8,266.21
6403020000	MUARA JAWA	2,908	10,940	191,064.32	16,443.35	2,292	8,922	136,567.59	15,237.12	5,200	19,862	166,584.42	15,912.83
6403030000	SANGA-SANGA	1,307	5,273	196,077.18	16,057.52	1,482	5,821	126,344.21	12,469.82	2,789	11,094	159,488.43	14,287.84
6403040000	LOA JANAN	3,087	12,462	99,607.62	7,386.65	7,744	26,081	263,082.02	114,825.59	10,831	38,543	210,226.30	94,549.01
6403050000	LOA KULU	504	2,048	100,506.59	11,433.39	6,455	25,326	129,082.30	9,523.89	6,959	27,374	126,944.39	9,679.79
6403060000	MUARA MUNTAI	878	3,804	89,283.23	6,893.43	2,594	10,591	262,006.03	213,321.99	3,472	14,395	216,362.57	183,012.06
6403070000	MUARA WIS	488	2,173	80,376.17	9,696.68	1,070	4,484	102,561.00	9,065.45	1,558	6,657	95,319.36	9,276.22
6403080000	KOTABANGUN	1,532	6,550	167,876.32	15,615.61	4,429	17,569	117,533.16	6,676.96	5,961	24,119	131,204.86	9,934.61
6403090000	TENGGARONG	10,506	43,027	184,129.20	9,769.72	4,057	15,671	130,396.55	12,557.84	14,563	58,698	169,783.83	10,586.18
6403100000	SEBULU					6,286	23,806	131,999.56	10,338.72	6,286	23,806	131,999.56	10,338.72
6403110000	TENGGARONG SEBERANG					9,765	36,928	133,462.52	8,704.97	9,765	36,928	133,462.52	8,704.97
6403120000	ANGGANA					4,064	18,259	130,062.02	8,474.43	4,064	18,259	130,062.02	8,474.43
6403130000	MUARA BADAK	4,106	14,983	193,263.78	17,186.84	2,960	10,518	217,957.33	79,503.72	7,066	25,501	203,448.74	52,731.52
6403140000	MARANG KAYU	1,026	3,088	105,136.84	11,272.29	3,989	16,093	113,444.23	10,959.78	5,015	19,181	112,106.80	11,010.69
6403150000	MUARA KAMAN					6,169	25,475	114,450.30	8,519.74	6,169	25,475	114,450.30	8,519.74
6403160000	KENOHAN					2,543	9,399	151,090.25	18,240.52	2,543	9,399	151,090.25	18,240.52
6403170000	KEMBANG JANGGUT					2,796	10,747	108,759.08	9,173.32	2,796	10,747	108,759.08	9,173.32
6403180000	TABANG					1,967	8,798	116,684.13	8,445.49	1,967	8,798	116,684.13	8,445.49
6404010000	MUARA ANCALONG					4,091	17,313	152,862.92	22,913.71	4,091	17,313	152,862.92	22,913.71
6404020000	MUARA WAHAU					7,411	27,073	125,757.77	9,429.68	7,411	27,073	125,757.77	9,429.68
6404030000	MUARA BENGKAL	1,534	5,189	148,027.45	12,626.69	3,170	12,695	122,951.15	10,691.57	4,704	17,884	130,226.98	11,287.25

Poverty Map of East Kalimantan  
Monthly Per Capita Expenditure (Rupiah)

Level, Code	Name	Urban				Rural				Total			
		Number of Households	Number of Persons	Monthly PCE (Rp)		Number of Households	Number of Persons	Monthly PCE (Rp)		Number of Households	Number of Persons	Monthly PCE (Rp)	
				Point Estimate	Standard Error			Point Estimate	Standard Error			Point Estimate	Standard Error
6404040000	SENGATTA	9,251	30,969	211,116.70	13,348.24	5,648	19,289	145,308.96	16,844.12	14,899	50,258	185,859.72	14,788.01
6404050000	SANGKULIRANG	1,271	5,434	154,374.68	13,810.98	7,619	26,182	138,238.91	14,031.09	8,890	31,616	141,012.25	13,993.50
6405010000	KELAY					1,658	6,268	150,553.83	21,613.31	1,658	6,268	150,553.83	21,613.31
6405020000	TALISAYAN					8,084	31,105	127,832.36	8,843.81	8,084	31,105	127,832.36	8,843.81
6405040000	PULAU DERAWAN					2,881	13,865	127,594.73	17,506.16	2,881	13,865	127,594.73	17,506.16
6405050000	SAMBALIUNG	1,705	7,919	102,108.37	10,460.80	7,734	27,568	154,116.69	16,206.61	9,439	35,487	142,510.92	15,114.94
6405060000	TANJUNG REDEB	16,284	72,576	181,058.53	9,238.80	1,040	3,888	147,226.90	26,916.14	17,324	76,464	179,338.28	10,856.02
6405070000	GUNUNG TABUR	974	4,486	103,236.81	11,029.51	6,325	20,237	138,279.95	7,981.29	7,299	24,723	131,921.36	8,614.87
6405080000	SEGAH					2,348	9,541	116,451.15	10,429.87	2,348	9,541	116,451.15	10,429.87
6406010000	KAYAN HULU					1,018	5,141	100,079.25	8,536.05	1,018	5,141	100,079.25	8,536.05
6406020000	KAYAN HILIR					273	1,160	257,916.44	118,670.19	273	1,160	257,916.44	118,670.19
6406030000	PUJUNGAN					508	2,326	97,098.59	10,450.12	508	2,326	97,098.59	10,450.12
6406040000	MALINAU					4,903	20,967	106,233.28	7,576.35	4,903	20,967	106,233.28	7,576.35
6406050000	MENTARANG					1,133	5,263	121,441.53	16,807.57	1,133	5,263	121,441.53	16,807.57
6407010000	PESO					1,459	6,011	111,057.44	7,681.82	1,459	6,011	111,057.44	7,681.82
6407020000	TANJUNG PALAS	4,397	18,613	182,582.87	10,544.29	8,539	34,867	133,625.77	9,332.40	12,936	53,480	150,664.64	9,771.25
6407030000	SEKATAK					1,074	4,351	95,293.53	12,513.26	1,074	4,351	95,293.53	12,513.26
6407040000	SESAYAP					1,583	6,652	117,186.91	9,584.44	1,583	6,652	117,186.91	9,584.44
6407050000	BUNYU	2,362	9,348	161,708.78	9,241.62	269	1,394	116,209.84	22,117.60	2,631	10,742	155,804.34	11,739.11
6408010000	KRAYAN	337	1,178	130,410.46	13,833.61	1,616	6,496	106,491.17	7,795.38	1,953	7,674	110,162.91	8,989.77
6408020000	LUMBIS					1,383	6,177	99,562.06	9,951.77	1,383	6,177	99,562.06	9,951.77
6408030000	SEMBAKUNG					1,259	5,692	98,919.83	11,470.44	1,259	5,692	98,919.83	11,470.44
6408040000	NUNUKAN	5,331	24,228	154,138.20	9,109.83	2,545	10,593	159,723.50	43,084.35	7,876	34,821	155,837.32	24,948.77
6408050000	SEBATIK					4,298	20,532	104,866.49	9,732.60	4,298	20,532	104,866.49	9,732.60
6471010000	BALIKPAPAN SELATAN	32,830	134,058	189,653.39	7,699.65					32,830	134,058	189,653.39	7,699.65
6471020000	BALIKPAPAN TIMUR	6,013	25,176	167,091.91	9,955.99	2,858	12,269	138,313.71	18,436.82	8,871	37,445	157,662.62	13,342.37
6471030000	BALIKPAPAN UTARA	14,904	60,447	181,987.05	10,930.60	2,672	10,214	137,277.86	24,807.16	17,576	70,661	175,524.37	13,826.15
6471040000	BALIKPAPAN TENGAH	21,985	89,275	202,104.67	8,626.06					21,985	89,275	202,104.67	8,626.06
6471050000	BALIKPAPAN BARAT	16,184	67,361	173,233.58	7,325.19	614	2,207	133,495.57	21,813.68	16,798	69,568	171,972.92	8,188.51
6472010000	SAMARINDA SEBERANG	7,275	25,273	190,908.33	12,934.11	2,862	10,850	133,295.25	13,805.13	10,137	36,123	173,603.51	13,201.77
6472020000	SAMARINDA ILIR	18,015	73,923	175,572.58	7,177.65	5,561	21,632	154,204.33	15,055.37	23,576	95,555	170,735.18	9,548.22
6472030000	PALARAN	21,035	77,072	187,895.89	7,860.90					21,035	77,072	187,895.89	7,860.90

Poverty Map of East Kalimantan  
Monthly Per Capita Expenditure (Rupiah)

Level, Code	Name	Urban				Rural				Total			
		Number of Households	Number of Persons	Monthly PCE (Rp)		Number of Households	Number of Persons	Monthly PCE (Rp)		Number of Households	Number of Persons	Monthly PCE (Rp)	
				Point Estimate	Standard Error			Point Estimate	Standard Error			Point Estimate	Standard Error
6472040000	SAMARINDA UTARA	16,844	68,457	191,944.57	9,052.40	2,135	8,744	151,657.68	25,701.44	18,979	77,201	187,381.56	12,144.21
6472050000	SAMARINDA ULU	25,128	98,571	196,476.88	8,116.67					25,128	98,571	196,476.88	8,116.67
6472060000	SUNGAI KUNJANG	28,024	112,517	193,191.63	8,960.04	3,549	14,243	122,801.24	24,971.30	31,573	126,760	185,282.43	11,888.09
6473010000	TARAKAN TIMUR	5,057	22,254	122,636.83	6,559.13					5,057	22,254	122,636.83	6,559.13
6473020000	TARAKAN TENGAH	8,863	38,673	169,387.21	8,785.56					8,863	38,673	169,387.21	8,785.56
6473030000	TARAKAN BARAT	9,875	42,441	164,930.76	7,158.63					9,875	42,441	164,930.76	7,158.63
6473040000	TARAKAN UTARA	2,486	9,336	125,320.76	8,139.20					2,486	9,336	125,320.76	8,139.20
6474010000	BONTANG SELATAN	11,442	42,003	191,933.22	10,554.66	477	2,231	106,632.20	22,335.63	11,919	44,234	187,630.95	11,443.07
6474020000	BONTANG UTARA	14,304	52,726	205,012.43	11,473.53					14,304	52,726	205,012.43	11,473.53

Poverty Map of East Kalimantan  
Poverty Headcount

Level, Code	Name	Urban				Rural				Total			
		Number of Households	Number of Persons	Poverty Headcount		Number of Households	Number of Persons	Poverty Headcount		Number of Households	Number of Persons	Poverty Headcount	
				Point Estimate	Standard Error			Point Estimate	Standard Error			Point Estimate	Standard Error
Province:													
6400000000	EAST KALIMANTAN	349,323	1,399,814	0.1050	0.0126	271,593	1,062,777	0.3372	0.0328	620,916	2,462,591	0.2052	0.0235
District:													
6401000000	PASIR	17,759	70,242	0.1108	0.0196	49,510	196,780	0.3567	0.0318	67,269	267,022	0.2920	0.0291
6402000000	KUTAI BARAT	1,512	5,721	0.3094	0.0498	32,104	121,750	0.4120	0.0555	33,616	127,471	0.4074	0.0552
6403000000	KUTAI	26,342	104,348	0.1944	0.0208	79,382	309,211	0.3063	0.0302	105,724	413,559	0.2781	0.0281
6404000000	KUTAI TIMUR	12,056	41,592	0.0779	0.0168	27,939	102,552	0.3059	0.0533	39,995	144,144	0.2401	0.0459
6405000000	BERAU	18,963	84,981	0.1600	0.0215	30,070	112,472	0.2884	0.0468	49,033	197,453	0.2331	0.0380
6406000000	MALINAU					7,835	34,857	0.4672	0.0636	7,835	34,857	0.4672	0.0636
6407000000	BULONGAN	6,759	27,961	0.1132	0.0239	12,924	53,275	0.3461	0.0471	19,683	81,236	0.2659	0.0406
6408000000	NUNUKAN	5,668	25,406	0.2246	0.0445	11,101	49,490	0.4923	0.0617	16,769	74,896	0.4015	0.0564
6471000000	BALIKPAPAN	91,916	376,317	0.0717	0.0123	6,144	24,690	0.2640	0.0886	98,060	401,007	0.0835	0.0250
6472000000	SAMARINDA	116,321	455,813	0.0741	0.0123	14,107	55,469	0.2331	0.0608	130,428	511,282	0.0913	0.0231
6473000000	TARAKAN	26,281	112,704	0.2305	0.0272					26,281	112,704	0.2305	0.0272
6474000000	BONTANG	25,746	94,729	0.0527	0.0142	477	2,231	0.5187	0.1673	26,223	96,960	0.0634	0.0290
Subdistrict:													
6401010000	BATU SOPANG	2,176	7,312	0.0852	0.0338	1,757	6,433	0.4167	0.0565	3,933	13,745	0.2403	0.0458
6401020000	TANJUNG ARU					3,546	13,511	0.2933	0.0706	3,546	13,511	0.2933	0.0706
6401030000	PASIR BELENGKONG					4,249	16,667	0.3568	0.0591	4,249	16,667	0.3568	0.0591
6401040000	TANAH GROGOT	5,533	22,349	0.0555	0.0193	3,663	15,410	0.3664	0.0655	9,196	37,759	0.1824	0.0444
6401050000	KUARO					4,319	17,691	0.3098	0.0671	4,319	17,691	0.3098	0.0671
6401060000	LONG IKIS	1,028	4,041	0.0846	0.0335	6,554	26,080	0.3562	0.0534	7,582	30,121	0.3197	0.0512
6401070000	MUARA KOMAN	1,325	5,148	0.2624	0.0542	1,084	4,034	0.4266	0.0874	2,409	9,182	0.3345	0.0707
6401080000	LONG KALI					4,712	19,496	0.4445	0.0639	4,712	19,496	0.4445	0.0639
6401090000	BABULU					6,076	22,290	0.3186	0.0653	6,076	22,290	0.3186	0.0653
6401100000	WARU					2,554	10,909	0.3684	0.1235	2,554	10,909	0.3684	0.1235
6401110000	PENAJAM	4,579	19,358	0.1878	0.0400	6,583	27,395	0.3470	0.0540	11,162	46,753	0.2811	0.0487
6401120000	SEPAKU	3,118	12,034	0.0523	0.0266	4,413	16,864	0.3534	0.0648	7,531	28,898	0.2280	0.0524
6402010000	BONGAN					2,344	8,812	0.3550	0.0727	2,344	8,812	0.3550	0.0727
6402020000	JEMPANG					2,988	9,255	0.3684	0.0736	2,988	9,255	0.3684	0.0736
6402030000	PENYINGGAHAN					763	3,369	0.5969	0.0990	763	3,369	0.5969	0.0990

Poverty Map of East Kalimantan  
Poverty Headcount

Level, Code	Name	Urban				Rural				Total			
		Number of Households	Number of Persons	Poverty Headcount		Number of Households	Number of Persons	Poverty Headcount		Number of Households	Number of Persons	Poverty Headcount	
				Point Estimate	Standard Error			Point Estimate	Standard Error			Point Estimate	Standard Error
6402040000	MUARA PAHU	113	456	0.4828	0.1322	3,126	11,870	0.4514	0.0801	3,239	12,326	0.4525	0.0826
6402050000	MUARA LAWA					1,742	6,596	0.4205	0.0769	1,742	6,596	0.4205	0.0769
6402060000	DAMAI	204	712	0.3789	0.1060	2,837	9,761	0.4251	0.0831	3,041	10,473	0.4220	0.0848
6402070000	BARONG TONGKOK					5,486	20,304	0.4411	0.0745	5,486	20,304	0.4411	0.0745
6402080000	MELAK					4,297	16,681	0.4665	0.1011	4,297	16,681	0.4665	0.1011
6402090000	LONG IRAM	934	3,318	0.3257	0.0591	2,730	10,796	0.3454	0.0588	3,664	14,114	0.3408	0.0588
6402100000	LONG HUBUNG					1,909	8,536	0.4109	0.0886	1,909	8,536	0.4109	0.0886
6402110000	LONG BAGUN	261	1,235	0.1592	0.0653	2,068	8,270	0.2967	0.0833	2,329	9,505	0.2788	0.0812
6402120000	LONG PAHANGAI					1,025	4,359	0.4118	0.1054	1,025	4,359	0.4118	0.1054
6402130000	LONG APARI					789	3,141	0.4450	0.1104	789	3,141	0.4450	0.1104
6403010000	SEMBOJA					8,720	34,723	0.3159	0.0538	8,720	34,723	0.3159	0.0538
6403020000	MUARA JAWA	2,908	10,940	0.0559	0.0265	2,292	8,922	0.2684	0.0894	5,200	19,862	0.1514	0.0631
6403030000	SANGA-SANGA	1,307	5,273	0.0471	0.0198	1,482	5,821	0.3230	0.0846	2,789	11,094	0.1919	0.0628
6403040000	LOA JANAN	3,087	12,462	0.5658	0.0815	7,744	26,081	0.1140	0.0853	10,831	38,543	0.2601	0.0841
6403050000	LOA KULU	504	2,048	0.5401	0.1374	6,455	25,326	0.2927	0.0638	6,959	27,374	0.3113	0.0720
6403060000	MUARA MUNTAI	878	3,804	0.6932	0.0729	2,594	10,591	0.2555	0.1139	3,472	14,395	0.3712	0.1047
6403070000	MUARA WIS	488	2,173	0.7746	0.0999	1,070	4,484	0.5043	0.0973	1,558	6,657	0.5925	0.0982
6403080000	KOTABANGUN	1,532	6,550	0.0907	0.0519	4,429	17,569	0.3729	0.0541	5,961	24,119	0.2962	0.0535
6403090000	TENGGARONG	10,506	43,027	0.0767	0.0211	4,057	15,671	0.2897	0.0797	14,563	58,698	0.1336	0.0449
6403100000	SEBULU					6,286	23,806	0.2735	0.0617	6,286	23,806	0.2735	0.0617
6403110000	TENGGARONG SEBERANG					9,765	36,928	0.2664	0.0522	9,765	36,928	0.2664	0.0522
6403120000	ANGGANA					4,064	18,259	0.2889	0.0628	4,064	18,259	0.2889	0.0628
6403130000	MUARA BADAK	4,106	14,983	0.0635	0.0328	2,960	10,518	0.3025	0.1170	7,066	25,501	0.1621	0.0793
6403140000	MARANG KAYU	1,026	3,088	0.5883	0.0998	3,989	16,093	0.4175	0.0936	5,015	19,181	0.4450	0.0946
6403150000	MUARA KAMAN					6,169	25,475	0.4126	0.0686	6,169	25,475	0.4126	0.0686
6403160000	KENOHAN					2,543	9,399	0.2054	0.0702	2,543	9,399	0.2054	0.0702
6403170000	KEMBANG JANGGUT					2,796	10,747	0.4491	0.0842	2,796	10,747	0.4491	0.0842
6403180000	TABANG					1,967	8,798	0.4161	0.0645	1,967	8,798	0.4161	0.0645
6404010000	MUARA ANCALONG					4,091	17,313	0.2314	0.0736	4,091	17,313	0.2314	0.0736
6404020000	MUARA WAHAU					7,411	27,073	0.3484	0.0577	7,411	27,073	0.3484	0.0577
6404030000	MUARA BENGKAL	1,534	5,189	0.1896	0.0542	3,170	12,695	0.4187	0.0767	4,704	17,884	0.3522	0.0709
6404040000	SENGATTA	9,251	30,969	0.0420	0.0139	5,648	19,289	0.2664	0.0821	14,899	50,258	0.1281	0.0520



Poverty Map of East Kalimantan  
Poverty Headcount

Level, Code	Name	Urban				Rural				Total			
		Number of Households	Number of Persons	Poverty Headcount		Number of Households	Number of Persons	Poverty Headcount		Number of Households	Number of Persons	Poverty Headcount	
				Point Estimate	Standard Error			Point Estimate	Standard Error			Point Estimate	Standard Error
6404050000	SANGKULIRANG	1,271	5,434	0.1702	0.0615	7,619	26,182	0.2975	0.0703	8,890	31,616	0.2756	0.0688
6405010000	KELAY					1,658	6,268	0.2313	0.0854	1,658	6,268	0.2313	0.0854
6405020000	TALISAYAN					8,084	31,105	0.3231	0.0612	8,084	31,105	0.3231	0.0612
6405040000	PULAU DERAWAN					2,881	13,865	0.3255	0.0993	2,881	13,865	0.3255	0.0993
6405050000	SAMBALIUNG	1,705	7,919	0.5356	0.1005	7,734	27,568	0.2357	0.0631	9,439	35,487	0.3026	0.0731
6405060000	TANJUNG REDEB	16,284	72,576	0.0989	0.0214	1,040	3,888	0.2095	0.1369	17,324	76,464	0.1045	0.0373
6405070000	GUNUNG TABUR	974	4,486	0.5273	0.1027	6,325	20,237	0.2612	0.0509	7,299	24,723	0.3095	0.0636
6405080000	SEGAH					2,348	9,541	0.4063	0.0784	2,348	9,541	0.4063	0.0784
6406010000	KAYAN HULU					1,018	5,141	0.5200	0.0935	1,018	5,141	0.5200	0.0935
6406020000	KAYAN HILIR					273	1,160	0.2352	0.0920	273	1,160	0.2352	0.0920
6406030000	PUJUNGAN					508	2,326	0.5818	0.0950	508	2,326	0.5818	0.0950
6406040000	MALINAU					4,903	20,967	0.4779	0.0684	4,903	20,967	0.4779	0.0684
6406050000	MENTARANG					1,133	5,263	0.4089	0.1002	1,133	5,263	0.4089	0.1002
6407010000	PESO					1,459	6,011	0.4372	0.0706	1,459	6,011	0.4372	0.0706
6407020000	TANJUNG PALAS	4,397	18,613	0.1021	0.0227	8,539	34,867	0.2835	0.0559	12,936	53,480	0.2204	0.0471
6407030000	SEKATAK					1,074	4,351	0.5839	0.1329	1,074	4,351	0.5839	0.1329
6407040000	SESAYAP					1,583	6,652	0.3990	0.0736	1,583	6,652	0.3990	0.0736
6407050000	BUNYU	2,362	9,348	0.1514	0.0360	269	1,394	0.3643	0.2014	2,631	10,742	0.1790	0.0799
6408010000	KRAYAN	337	1,178	0.2732	0.0961	1,616	6,496	0.4715	0.0804	1,953	7,674	0.4411	0.0830
6408020000	LUMBIS					1,383	6,177	0.5399	0.0960	1,383	6,177	0.5399	0.0960
6408030000	SEMBAKUNG					1,259	5,692	0.5496	0.1089	1,259	5,692	0.5496	0.1089
6408040000	NUNUKAN	5,331	24,228	0.2234	0.0387	2,545	10,593	0.4207	0.0758	7,876	34,821	0.2834	0.0529
6408050000	SEBATIK					4,298	20,532	0.5097	0.0912	4,298	20,532	0.5097	0.0912
6471010000	BALIKPAPAN SELATAN	32,830	134,058	0.0793	0.0165					32,830	134,058	0.0793	0.0165
6471020000	BALIKPAPAN TIMUR	6,013	25,176	0.1142	0.0337	2,858	12,269	0.2424	0.1056	8,871	37,445	0.1562	0.0665
6471030000	BALIKPAPAN UTARA	14,904	60,447	0.0648	0.0227	2,672	10,214	0.2497	0.1494	17,576	70,661	0.0915	0.0605
6471040000	BALIKPAPAN TENGAH	21,985	89,275	0.0446	0.0114					21,985	89,275	0.0446	0.0114
6471050000	BALIKPAPAN BARAT	16,184	67,361	0.0892	0.0220	614	2,207	0.2956	0.1433	16,798	69,568	0.0957	0.0334
6472010000	SAMARINDA SEBERANG	7,275	25,273	0.0497	0.0205	2,862	10,850	0.2666	0.0833	10,137	36,123	0.1149	0.0487
6472020000	SAMARINDA ILIR	18,015	73,923	0.1096	0.0187	5,561	21,632	0.1634	0.0583	23,576	95,555	0.1218	0.0322
6472030000	PALARAN	21,035	77,072	0.0714	0.0180					21,035	77,072	0.0714	0.0180
6472040000	SAMARINDA UTARA	16,844	68,457	0.0595	0.0147	2,135	8,744	0.1840	0.1144	18,979	77,201	0.0736	0.0409

Poverty Map of East Kalimantan  
Poverty Headcount

Level, Code	Name	Urban				Rural				Total			
		Number of Households	Number of Persons	Poverty Headcount		Number of Households	Number of Persons	Poverty Headcount		Number of Households	Number of Persons	Poverty Headcount	
				Point Estimate	Standard Error			Point Estimate	Standard Error			Point Estimate	Standard Error
6472050000	SAMARINDA ULU	25,128	98,571	0.0731	0.0154					25,128	98,571	0.0731	0.0154
6472060000	SUNGAI KUNJANG	28,024	112,517	0.0684	0.0178	3,549	14,243	0.3465	0.1874	31,573	126,760	0.0996	0.0650
6473010000	TARAKAN TIMUR	5,057	22,254	0.3851	0.0501					5,057	22,254	0.3851	0.0501
6473020000	TARAKAN TENGAH	8,863	38,673	0.1799	0.0420					8,863	38,673	0.1799	0.0420
6473030000	TARAKAN BARAT	9,875	42,441	0.1505	0.0259					9,875	42,441	0.1505	0.0259
6473040000	TARAKAN UTARA	2,486	9,336	0.4268	0.0705					2,486	9,336	0.4268	0.0705
6474010000	BONTANG SELATAN	11,442	42,003	0.0672	0.0198	477	2,231	0.4924	0.1821	11,919	44,234	0.0886	0.0452
6474020000	BONTANG UTARA	14,304	52,726	0.0426	0.0171					14,304	52,726	0.0426	0.0171

Poverty Map of East Kalimantan  
Poverty Gap

Level, Code	Name	Urban				Rural				Total			
		Number of Households	Number of Persons	Poverty Gap		Number of Households	Number of Persons	Poverty Gap		Number of Households	Number of Persons	Poverty Gap	
				Point Estimate	Standard Error			Point Estimate	Standard Error			Point Estimate	Standard Error
Province:													
6400000000	EAST KALIMANTAN	349,323	1,399,814	0.0212	0.0037	271,593	1,062,777	0.0760	0.0108	620,916	2,462,591	0.0448	0.0077
District:													
6401000000	PASIR	17,759	70,242	0.0209	0.0048	49,510	196,780	0.0801	0.0097	67,269	267,022	0.0645	0.0087
6402000000	KUTAI BARAT	1,512	5,721	0.0640	0.0152	32,104	121,750	0.0980	0.0211	33,616	127,471	0.0965	0.0209
6403000000	KUTAI	26,342	104,348	0.0450	0.0084	79,382	309,211	0.0671	0.0093	105,724	413,559	0.0615	0.0091
6404000000	KUTAI TIMUR	12,056	41,592	0.0132	0.0033	27,939	102,552	0.0686	0.0164	39,995	144,144	0.0526	0.0140
6405000000	BERAU	18,963	84,981	0.0370	0.0073	30,070	112,472	0.0609	0.0129	49,033	197,453	0.0506	0.0108
6406000000	MALINAU					7,835	34,857	0.1132	0.0232	7,835	34,857	0.1132	0.0232
6407000000	BULONGAN	6,759	27,961	0.0222	0.0058	12,924	53,275	0.0761	0.0142	19,683	81,236	0.0576	0.0120
6408000000	NUNUKAN	5,668	25,406	0.0510	0.0152	11,101	49,490	0.1275	0.0268	16,769	74,896	0.1015	0.0235
6471000000	BALIKPAPAN	91,916	376,317	0.0125	0.0028	6,144	24,690	0.0543	0.0230	98,060	401,007	0.0151	0.0063
6472000000	SAMARINDA	116,321	455,813	0.0136	0.0031	14,107	55,469	0.0469	0.0166	130,428	511,282	0.0172	0.0062
6473000000	TARAKAN	26,281	112,704	0.0521	0.0101					26,281	112,704	0.0521	0.0101
6474000000	BONTANG	25,746	94,729	0.0086	0.0027	477	2,231	0.1403	0.0714	26,223	96,960	0.0117	0.0112
Subdistrict:													
6401010000	BATU SOPANG	2,176	7,312	0.0147	0.0065	1,757	6,433	0.1018	0.0216	3,933	13,745	0.0555	0.0155
6401020000	TANJUNG ARU					3,546	13,511	0.0637	0.0207	3,546	13,511	0.0637	0.0207
6401030000	PASIR BELENGKONG					4,249	16,667	0.0824	0.0189	4,249	16,667	0.0824	0.0189
6401040000	TANAH GROGOT	5,533	22,349	0.0102	0.0040	3,663	15,410	0.0814	0.0219	9,196	37,759	0.0393	0.0143
6401050000	KUARO					4,319	17,691	0.0648	0.0194	4,319	17,691	0.0648	0.0194
6401060000	LONG IKIS	1,028	4,041	0.0140	0.0067	6,554	26,080	0.0777	0.0160	7,582	30,121	0.0691	0.0150
6401070000	MUARA KOMAN	1,325	5,148	0.0597	0.0138	1,084	4,034	0.1092	0.0337	2,409	9,182	0.0814	0.0246
6401080000	LONG KALI					4,712	19,496	0.1064	0.0233	4,712	19,496	0.1064	0.0233
6401090000	BABULU					6,076	22,290	0.0700	0.0195	6,076	22,290	0.0700	0.0195
6401100000	WARU					2,554	10,909	0.0834	0.0378	2,554	10,909	0.0834	0.0378
6401110000	PENAJAM	4,579	19,358	0.0357	0.0101	6,583	27,395	0.0774	0.0160	11,162	46,753	0.0601	0.0139
6401120000	SEPAKU	3,118	12,034	0.0083	0.0050	4,413	16,864	0.0781	0.0195	7,531	28,898	0.0490	0.0152
6402010000	BONGAN					2,344	8,812	0.0773	0.0215	2,344	8,812	0.0773	0.0215
6402020000	JEMPANG					2,988	9,255	0.0817	0.0221	2,988	9,255	0.0817	0.0221

Poverty Map of East Kalimantan  
Poverty Gap

Level, Code	Name	Urban				Rural				Total			
		Number of Households	Number of Persons	Poverty Gap		Number of Households	Number of Persons	Poverty Gap		Number of Households	Number of Persons	Poverty Gap	
				Point Estimate	Standard Error			Point Estimate	Standard Error			Point Estimate	Standard Error
6402030000	PENYINGGAHAN					763	3,369	0.1596	0.0453	763	3,369	0.1596	0.0453
6402040000	MUARA PAHU	113	456	0.0996	0.0438	3,126	11,870	0.1090	0.0289	3,239	12,326	0.1087	0.0296
6402050000	MUARA LAWA					1,742	6,596	0.1007	0.0273	1,742	6,596	0.1007	0.0273
6402060000	DAMAI	204	712	0.0773	0.0325	2,837	9,761	0.0992	0.0280	3,041	10,473	0.0977	0.0283
6402070000	BARONG TONGKOK					5,486	20,304	0.1106	0.0289	5,486	20,304	0.1106	0.0289
6402080000	MELAK					4,297	16,681	0.1177	0.0381	4,297	16,681	0.1177	0.0381
6402090000	LONG IRAM	934	3,318	0.0687	0.0190	2,730	10,796	0.0765	0.0182	3,664	14,114	0.0747	0.0184
6402100000	LONG HUBUNG					1,909	8,536	0.0969	0.0297	1,909	8,536	0.0969	0.0297
6402110000	LONG BAGUN	261	1,235	0.0319	0.0137	2,068	8,270	0.0584	0.0211	2,329	9,505	0.0549	0.0203
6402120000	LONG PAHANGAI					1,025	4,359	0.0908	0.0335	1,025	4,359	0.0908	0.0335
6402130000	LONG APARI					789	3,141	0.1109	0.0447	789	3,141	0.1109	0.0447
6403010000	SEMBOJA					8,720	34,723	0.0680	0.0161	8,720	34,723	0.0680	0.0161
6403020000	MUARA JAWA	2,908	10,940	0.0086	0.0044	2,292	8,922	0.0568	0.0262	5,200	19,862	0.0302	0.0178
6403030000	SANGA-SANGA	1,307	5,273	0.0081	0.0035	1,482	5,821	0.0682	0.0248	2,789	11,094	0.0396	0.0181
6403040000	LOA JANAN	3,087	12,462	0.1372	0.0370	7,744	26,081	0.0234	0.0229	10,831	38,543	0.0602	0.0282
6403050000	LOA KULU	504	2,048	0.1208	0.0497	6,455	25,326	0.0604	0.0178	6,959	27,374	0.0650	0.0218
6403060000	MUARA MUNTAI	878	3,804	0.1855	0.0427	2,594	10,591	0.0607	0.0354	3,472	14,395	0.0936	0.0375
6403070000	MUARA WIS	488	2,173	0.2355	0.0644	1,070	4,484	0.1265	0.0387	1,558	6,657	0.1621	0.0486
6403080000	KOTABANGUN	1,532	6,550	0.0138	0.0087	4,429	17,569	0.0827	0.0184	5,961	24,119	0.0640	0.0163
6403090000	TENGGARONG	10,506	43,027	0.0132	0.0042	4,057	15,671	0.0587	0.0209	14,563	58,698	0.0254	0.0114
6403100000	SEBULU					6,286	23,806	0.0557	0.0173	6,286	23,806	0.0557	0.0173
6403110000	TENGGARONG SEBERANG					9,765	36,928	0.0534	0.0138	9,765	36,928	0.0534	0.0138
6403120000	ANGGANA					4,064	18,259	0.0577	0.0184	4,064	18,259	0.0577	0.0184
6403130000	MUARA BADAQ	4,106	14,983	0.0103	0.0061	2,960	10,518	0.0711	0.0414	7,066	25,501	0.0354	0.0270
6403140000	MARANG KAYU	1,026	3,088	0.1582	0.0504	3,989	16,093	0.0988	0.0324	5,015	19,181	0.1083	0.0359
6403150000	MUARA KAMAN					6,169	25,475	0.0970	0.0237	6,169	25,475	0.0970	0.0237
6403160000	KENOHAN					2,543	9,399	0.0412	0.0179	2,543	9,399	0.0412	0.0179
6403170000	KEMBANG JANGGUT					2,796	10,747	0.1066	0.0304	2,796	10,747	0.1066	0.0304
6403180000	TABANG					1,967	8,798	0.1008	0.0216	1,967	8,798	0.1008	0.0216
6404010000	MUARA ANCALONG					4,091	17,313	0.0445	0.0178	4,091	17,313	0.0445	0.0178
6404020000	MUARA WAHAU					7,411	27,073	0.0793	0.0187	7,411	27,073	0.0793	0.0187
6404030000	MUARA BENGKAL	1,534	5,189	0.0334	0.0115	3,170	12,695	0.1059	0.0347	4,704	17,884	0.0849	0.0299

Poverty Map of East Kalimantan  
Poverty Gap

Level, Code	Name	Urban				Rural				Total			
		Number of Households	Number of Persons	Poverty Gap		Number of Households	Number of Persons	Poverty Gap		Number of Households	Number of Persons	Poverty Gap	
				Point Estimate	Standard Error			Point Estimate	Standard Error			Point Estimate	Standard Error
6404040000	SENGATTA	9,251	30,969	0.0063	0.0023	5,648	19,289	0.0571	0.0240	14,899	50,258	0.0258	0.0150
6404050000	SANGKULIRANG	1,271	5,434	0.0329	0.0140	7,619	26,182	0.0656	0.0203	8,890	31,616	0.0600	0.0194
6405010000	KELAY					1,658	6,268	0.0482	0.0234	1,658	6,268	0.0482	0.0234
6405020000	TALISAYAN					8,084	31,105	0.0700	0.0181	8,084	31,105	0.0700	0.0181
6405040000	PULAU DERAWAN					2,881	13,865	0.0693	0.0288	2,881	13,865	0.0693	0.0288
6405050000	SAMBALIUNG	1,705	7,919	0.1398	0.0414	7,734	27,568	0.0484	0.0176	9,439	35,487	0.0688	0.0250
6405060000	TANJUNG REDEB	16,284	72,576	0.0202	0.0063	1,040	3,888	0.0430	0.0364	17,324	76,464	0.0213	0.0103
6405070000	GUNUNG TABUR	974	4,486	0.1382	0.0396	6,325	20,237	0.0515	0.0139	7,299	24,723	0.0672	0.0211
6405080000	SEGAH					2,348	9,541	0.0922	0.0260	2,348	9,541	0.0922	0.0260
6406010000	KAYAN HULU					1,018	5,141	0.1199	0.0358	1,018	5,141	0.1199	0.0358
6406020000	KAYAN HILIR					273	1,160	0.0536	0.0282	273	1,160	0.0536	0.0282
6406030000	PUJUNGAN					508	2,326	0.1518	0.0413	508	2,326	0.1518	0.0413
6406040000	MALINAU					4,903	20,967	0.1170	0.0244	4,903	20,967	0.1170	0.0244
6406050000	MENTARANG					1,133	5,263	0.1029	0.0373	1,133	5,263	0.1029	0.0373
6407010000	PESO					1,459	6,011	0.1017	0.0240	1,459	6,011	0.1017	0.0240
6407020000	TANJUNG PALAS	4,397	18,613	0.0209	0.0052	8,539	34,867	0.0582	0.0155	12,936	53,480	0.0452	0.0129
6407030000	SEKATAK					1,074	4,351	0.1483	0.0604	1,074	4,351	0.1483	0.0604
6407040000	SESAYAP					1,583	6,652	0.0913	0.0248	1,583	6,652	0.0913	0.0248
6407050000	BUNYU	2,362	9,348	0.0277	0.0085	269	1,394	0.0729	0.0586	2,631	10,742	0.0336	0.0225
6408010000	KRAYAN	337	1,178	0.0511	0.0247	1,616	6,496	0.1120	0.0291	1,953	7,674	0.1026	0.0285
6408020000	LUMBIS					1,383	6,177	0.1423	0.0393	1,383	6,177	0.1423	0.0393
6408030000	SEMBAKUNG					1,259	5,692	0.1430	0.0421	1,259	5,692	0.1430	0.0421
6408040000	NUNUKAN	5,331	24,228	0.0511	0.0135	2,545	10,593	0.1184	0.0371	7,876	34,821	0.0716	0.0233
6408050000	SEBATIK					4,298	20,532	0.1315	0.0359	4,298	20,532	0.1315	0.0359
6471010000	BALIKPAPAN SELATAN	32,830	134,058	0.0144	0.0038					32,830	134,058	0.0144	0.0038
6471020000	BALIKPAPAN TIMUR	6,013	25,176	0.0205	0.0073	2,858	12,269	0.0490	0.0272	8,871	37,445	0.0298	0.0167
6471030000	BALIKPAPAN UTARA	14,904	60,447	0.0101	0.0040	2,672	10,214	0.0499	0.0400	17,576	70,661	0.0158	0.0156
6471040000	BALIKPAPAN TENGAH	21,985	89,275	0.0079	0.0025					21,985	89,275	0.0079	0.0025
6471050000	BALIKPAPAN BARAT	16,184	67,361	0.0155	0.0043	614	2,207	0.0609	0.0418	16,798	69,568	0.0169	0.0086
6472010000	SAMARINDA SEBERANG	7,275	25,273	0.0073	0.0033	2,862	10,850	0.0546	0.0225	10,137	36,123	0.0215	0.0126
6472020000	SAMARINDA ILIR	18,015	73,923	0.0211	0.0049	5,561	21,632	0.0290	0.0127	23,576	95,555	0.0229	0.0074
6472030000	PALARAN	21,035	77,072	0.0123	0.0037					21,035	77,072	0.0123	0.0037

Poverty Map of East Kalimantan  
Poverty Gap

Level, Code	Name	Urban				Rural				Total			
		Number of Households	Number of Persons	Poverty Gap		Number of Households	Number of Persons	Poverty Gap		Number of Households	Number of Persons	Poverty Gap	
				Point Estimate	Standard Error			Point Estimate	Standard Error			Point Estimate	Standard Error
6472040000	SAMARINDA UTARA	16,844	68,457	0.0102	0.0031	2,135	8,744	0.0351	0.0283	18,979	77,201	0.0130	0.0099
6472050000	SAMARINDA ULU	25,128	98,571	0.0141	0.0039					25,128	98,571	0.0141	0.0039
6472060000	SUNGAI KUNJANG	28,024	112,517	0.0126	0.0043	3,549	14,243	0.0781	0.0597	31,573	126,760	0.0200	0.0204
6473010000	TARAKAN TIMUR	5,057	22,254	0.0942	0.0196					5,057	22,254	0.0942	0.0196
6473020000	TARAKAN TENGAH	8,863	38,673	0.0372	0.0133					8,863	38,673	0.0372	0.0133
6473030000	TARAKAN BARAT	9,875	42,441	0.0323	0.0075					9,875	42,441	0.0323	0.0075
6473040000	TARAKAN UTARA	2,486	9,336	0.1007	0.0315					2,486	9,336	0.1007	0.0315
6474010000	BONTANG SELATAN	11,442	42,003	0.0114	0.0040	477	2,231	0.1309	0.0749	11,919	44,234	0.0174	0.0173
6474020000	BONTANG UTARA	14,304	52,726	0.0067	0.0029					14,304	52,726	0.0067	0.0029

Poverty Map of East Kalimantan  
Poverty Severity

Level, Code	Name	Urban				Rural				Total			
		Number of Households	Number of Persons	Poverty Severity		Number of Households	Number of Persons	Poverty Severity		Number of Households	Number of Persons	Poverty Severity	
				Point Estimate	Standard Error			Point Estimate	Standard Error			Point Estimate	Standard Error
Province:													
640000000	EAST KALIMANTAN	349,323	1,399,814	0.0068	0.0017	271,593	1,062,777	0.0250	0.0045	620,916	2,462,591	0.0147	0.0032
District:													
640100000	PASIR	17,759	70,242	0.0064	0.0019	49,510	196,780	0.0261	0.0039	67,269	267,022	0.0209	0.0035
640200000	KUTAI BARAT	1,512	5,721	0.0199	0.0060	32,104	121,750	0.0334	0.0093	33,616	127,471	0.0328	0.0092
640300000	KUTAI	26,342	104,348	0.0152	0.0039	79,382	309,211	0.0216	0.0038	105,724	413,559	0.0200	0.0038
640400000	KUTAI TIMUR	12,056	41,592	0.0037	0.0011	27,939	102,552	0.0225	0.0066	39,995	144,144	0.0171	0.0056
640500000	BERAU	18,963	84,981	0.0132	0.0035	30,070	112,472	0.0190	0.0047	49,033	197,453	0.0165	0.0043
640600000	MALINAU					7,835	34,857	0.0387	0.0100	7,835	34,857	0.0387	0.0100
640700000	BULONGAN	6,759	27,961	0.0071	0.0022	12,924	53,275	0.0244	0.0055	19,683	81,236	0.0184	0.0047
640800000	NUNUKAN	5,668	25,406	0.0175	0.0066	11,101	49,490	0.0457	0.0126	16,769	74,896	0.0361	0.0109
647100000	BALIKPAPAN	91,916	376,317	0.0037	0.0011	6,144	24,690	0.0168	0.0082	98,060	401,007	0.0045	0.0023
647200000	SAMARINDA	116,321	455,813	0.0043	0.0014	14,107	55,469	0.0143	0.0062	130,428	511,282	0.0054	0.0024
647300000	TARAKAN	26,281	112,704	0.0176	0.0045					26,281	112,704	0.0176	0.0045
647400000	BONTANG	25,746	94,729	0.0025	0.0009	477	2,231	0.0515	0.0337	26,223	96,960	0.0036	0.0052
Subdistrict:													
640101000	BATU SOPANG	2,176	7,312	0.0044	0.0021	1,757	6,433	0.0355	0.0100	3,933	13,745	0.0190	0.0070
640102000	TANJUNG ARU					3,546	13,511	0.0204	0.0081	3,546	13,511	0.0204	0.0081
640103000	PASIR BELENGKONG					4,249	16,667	0.0275	0.0079	4,249	16,667	0.0275	0.0079
640104000	TANAH GROGOT	5,533	22,349	0.0032	0.0015	3,663	15,410	0.0262	0.0093	9,196	37,759	0.0126	0.0060
640105000	KUARO					4,319	17,691	0.0201	0.0074	4,319	17,691	0.0201	0.0074
640106000	LONG IKIS	1,028	4,041	0.0039	0.0021	6,554	26,080	0.0247	0.0061	7,582	30,121	0.0219	0.0057
640107000	MUARA KOMAN	1,325	5,148	0.0199	0.0056	1,084	4,034	0.0390	0.0150	2,409	9,182	0.0283	0.0108
640108000	LONG KALI					4,712	19,496	0.0360	0.0101	4,712	19,496	0.0360	0.0101
640109000	BABULU					6,076	22,290	0.0226	0.0077	6,076	22,290	0.0226	0.0077
640110000	WARU					2,554	10,909	0.0276	0.0149	2,554	10,909	0.0276	0.0149
640111000	PENAJAM	4,579	19,358	0.0108	0.0038	6,583	27,395	0.0251	0.0063	11,162	46,753	0.0192	0.0054
640112000	SEPAKU	3,118	12,034	0.0024	0.0016	4,413	16,864	0.0252	0.0076	7,531	28,898	0.0157	0.0059
640201000	BONGAN					2,344	8,812	0.0246	0.0082	2,344	8,812	0.0246	0.0082
640202000	JEMPANG					2,988	9,255	0.0262	0.0085	2,988	9,255	0.0262	0.0085

Poverty Map of East Kalimantan  
Poverty Severity

Level, Code	Name	Urban				Rural				Total			
		Number of Households	Number of Persons	Poverty Severity		Number of Households	Number of Persons	Poverty Severity		Number of Households	Number of Persons	Poverty Severity	
				Point Estimate	Standard Error			Point Estimate	Standard Error			Point Estimate	Standard Error
6402030000	PENYINGGAHAN					763	3,369	0.0582	0.0217	763	3,369	0.0582	0.0217
6402040000	MUARA PAHU	113	456	0.0295	0.0175	3,126	11,870	0.0374	0.0126	3,239	12,326	0.0371	0.0128
6402050000	MUARA LAWA					1,742	6,596	0.0344	0.0119	1,742	6,596	0.0344	0.0119
6402060000	DAMAI	204	712	0.0233	0.0125	2,837	9,761	0.0331	0.0116	3,041	10,473	0.0324	0.0116
6402070000	BARONG TONGKOK					5,486	20,304	0.0394	0.0131	5,486	20,304	0.0394	0.0131
6402080000	MELAK					4,297	16,681	0.0418	0.0169	4,297	16,681	0.0418	0.0169
6402090000	LONG IRAM	934	3,318	0.0214	0.0077	2,730	10,796	0.0248	0.0074	3,664	14,114	0.0240	0.0075
6402100000	LONG HUBUNG					1,909	8,536	0.0327	0.0122	1,909	8,536	0.0327	0.0122
6402110000	LONG BAGUN	261	1,235	0.0112	0.0056	2,068	8,270	0.0172	0.0074	2,329	9,505	0.0164	0.0072
6402120000	LONG PAHANGAI					1,025	4,359	0.0290	0.0136	1,025	4,359	0.0290	0.0136
6402130000	LONG APARI					789	3,141	0.0380	0.0202	789	3,141	0.0380	0.0202
6403010000	SEMBOJA					8,720	34,723	0.0216	0.0062	8,720	34,723	0.0216	0.0062
6403020000	MUARA JAWA	2,908	10,940	0.0022	0.0013	2,292	8,922	0.0179	0.0102	5,200	19,862	0.0093	0.0069
6403030000	SANGA-SANGA	1,307	5,273	0.0026	0.0013	1,482	5,821	0.0211	0.0093	2,789	11,094	0.0123	0.0068
6403040000	LOA JANAN	3,087	12,462	0.0463	0.0174	7,744	26,081	0.0074	0.0086	10,831	38,543	0.0200	0.0122
6403050000	LOA KULU	504	2,048	0.0384	0.0206	6,455	25,326	0.0186	0.0067	6,959	27,374	0.0201	0.0085
6403060000	MUARA MUNTAI	878	3,804	0.0659	0.0222	2,594	10,591	0.0207	0.0145	3,472	14,395	0.0327	0.0169
6403070000	MUARA WIS	488	2,173	0.0916	0.0352	1,070	4,484	0.0442	0.0175	1,558	6,657	0.0597	0.0247
6403080000	KOTABANGUN	1,532	6,550	0.0035	0.0024	4,429	17,569	0.0267	0.0079	5,961	24,119	0.0204	0.0068
6403090000	TENGGARONG	10,506	43,027	0.0040	0.0015	4,057	15,671	0.0177	0.0074	14,563	58,698	0.0076	0.0040
6403100000	SEBULU					6,286	23,806	0.0171	0.0066	6,286	23,806	0.0171	0.0066
6403110000	TENGGARONG SEBERANG					9,765	36,928	0.0161	0.0049	9,765	36,928	0.0161	0.0049
6403120000	ANGGANA					4,064	18,259	0.0172	0.0070	4,064	18,259	0.0172	0.0070
6403130000	MUARA BADAQ	4,106	14,983	0.0030	0.0019	2,960	10,518	0.0238	0.0176	7,066	25,501	0.0116	0.0114
6403140000	MARANG KAYU	1,026	3,088	0.0575	0.0247	3,989	16,093	0.0336	0.0136	5,015	19,181	0.0375	0.0160
6403150000	MUARA KAMAN					6,169	25,475	0.0326	0.0102	6,169	25,475	0.0326	0.0102
6403160000	KENOHAN					2,543	9,399	0.0126	0.0067	2,543	9,399	0.0126	0.0067
6403170000	KEMBANG JANGGUT					2,796	10,747	0.0360	0.0131	2,796	10,747	0.0360	0.0131
6403180000	TABANG					1,967	8,798	0.0351	0.0093	1,967	8,798	0.0351	0.0093
6404010000	MUARA ANCALONG					4,091	17,313	0.0129	0.0060	4,091	17,313	0.0129	0.0060
6404020000	MUARA WAHAU					7,411	27,073	0.0263	0.0077	7,411	27,073	0.0263	0.0077
6404030000	MUARA BENGKAL	1,534	5,189	0.0092	0.0037	3,170	12,695	0.0378	0.0171	4,704	17,884	0.0295	0.0146



Poverty Map of East Kalimantan  
Poverty Severity

Level, Code	Name	Urban				Rural				Total			
		Number of Households	Number of Persons	Poverty Severity		Number of Households	Number of Persons	Poverty Severity		Number of Households	Number of Persons	Poverty Severity	
				Point Estimate	Standard Error			Point Estimate	Standard Error			Point Estimate	Standard Error
6404040000	SENGATTA	9,251	30,969	0.0016	0.0006	5,648	19,289	0.0182	0.0093	14,899	50,258	0.0080	0.0058
6404050000	SANGKULIRANG	1,271	5,434	0.0105	0.0050	7,619	26,182	0.0212	0.0078	8,890	31,616	0.0194	0.0074
6405010000	KELAY					1,658	6,268	0.0149	0.0087	1,658	6,268	0.0149	0.0087
6405020000	TALISAYAN					8,084	31,105	0.0224	0.0070	8,084	31,105	0.0224	0.0070
6405040000	PULAU DERAWAN					2,881	13,865	0.0216	0.0109	2,881	13,865	0.0216	0.0109
6405050000	SAMBALIUNG	1,705	7,919	0.0516	0.0194	7,734	27,568	0.0148	0.0066	9,439	35,487	0.0230	0.0109
6405060000	TANJUNG REDEB	16,284	72,576	0.0069	0.0030	1,040	3,888	0.0136	0.0134	17,324	76,464	0.0072	0.0042
6405070000	GUNUNG TABUR	974	4,486	0.0507	0.0178	6,325	20,237	0.0152	0.0051	7,299	24,723	0.0216	0.0089
6405080000	SEGAH					2,348	9,541	0.0299	0.0106	2,348	9,541	0.0299	0.0106
6406010000	KAYAN HULU					1,018	5,141	0.0390	0.0158	1,018	5,141	0.0390	0.0158
6406020000	KAYAN HILIR					273	1,160	0.0174	0.0115	273	1,160	0.0174	0.0115
6406030000	PUJUNGAN					508	2,326	0.0541	0.0198	508	2,326	0.0541	0.0198
6406040000	MALINAU					4,903	20,967	0.0403	0.0103	4,903	20,967	0.0403	0.0103
6406050000	MENTARANG					1,133	5,263	0.0366	0.0168	1,133	5,263	0.0366	0.0168
6407010000	PESO					1,459	6,011	0.0337	0.0100	1,459	6,011	0.0337	0.0100
6407020000	TANJUNG PALAS	4,397	18,613	0.0070	0.0021	8,539	34,867	0.0178	0.0058	12,936	53,480	0.0140	0.0048
6407030000	SEKATAK					1,074	4,351	0.0513	0.0281	1,074	4,351	0.0513	0.0281
6407040000	SESAYAP					1,583	6,652	0.0300	0.0103	1,583	6,652	0.0300	0.0103
6407050000	BUNYU	2,362	9,348	0.0080	0.0030	269	1,394	0.0213	0.0217	2,631	10,742	0.0098	0.0083
6408010000	KRAYAN	337	1,178	0.0147	0.0086	1,616	6,496	0.0377	0.0125	1,953	7,674	0.0342	0.0120
6408020000	LUMBIS					1,383	6,177	0.0517	0.0185	1,383	6,177	0.0517	0.0185
6408030000	SEMBAKUNG					1,259	5,692	0.0510	0.0187	1,259	5,692	0.0510	0.0187
6408040000	NUNUKAN	5,331	24,228	0.0177	0.0060	2,545	10,593	0.0452	0.0191	7,876	34,821	0.0260	0.0117
6408050000	SEBATIK					4,298	20,532	0.0468	0.0161	4,298	20,532	0.0468	0.0161
6471010000	BALIKPAPAN SELATAN	32,830	134,058	0.0043	0.0014					32,830	134,058	0.0043	0.0014
6471020000	BALIKPAPAN TIMUR	6,013	25,176	0.0061	0.0026	2,858	12,269	0.0151	0.0096	8,871	37,445	0.0091	0.0059
6471030000	BALIKPAPAN UTARA	14,904	60,447	0.0027	0.0012	2,672	10,214	0.0151	0.0144	17,576	70,661	0.0045	0.0056
6471040000	BALIKPAPAN TENGAH	21,985	89,275	0.0025	0.0011					21,985	89,275	0.0025	0.0011
6471050000	BALIKPAPAN BARAT	16,184	67,361	0.0046	0.0016	614	2,207	0.0186	0.0160	16,798	69,568	0.0051	0.0032
6472010000	SAMARINDA SEBERANG	7,275	25,273	0.0019	0.0009	2,862	10,850	0.0169	0.0082	10,137	36,123	0.0064	0.0046
6472020000	SAMARINDA ILIR	18,015	73,923	0.0067	0.0021	5,561	21,632	0.0081	0.0040	23,576	95,555	0.0070	0.0026
6472030000	PALARAN	21,035	77,072	0.0037	0.0014					21,035	77,072	0.0037	0.0014

Poverty Map of East Kalimantan  
Poverty Severity

Level, Code	Name	Urban				Rural				Total			
		Number of Households	Number of Persons	Poverty Severity		Number of Households	Number of Persons	Poverty Severity		Number of Households	Number of Persons	Poverty Severity	
				Point Estimate	Standard Error			Point Estimate	Standard Error			Point Estimate	Standard Error
6472040000	SAMARINDA UTARA	16,844	68,457	0.0031	0.0012	2,135	8,744	0.0103	0.0098	18,979	77,201	0.0039	0.0035
6472050000	SAMARINDA ULU	25,128	98,571	0.0046	0.0017					25,128	98,571	0.0046	0.0017
6472060000	SUNGAI KUNJANG	28,024	112,517	0.0040	0.0018	3,549	14,243	0.0258	0.0241	31,573	126,760	0.0065	0.0082
6473010000	TARAKAN TIMUR	5,057	22,254	0.0332	0.0091					5,057	22,254	0.0332	0.0091
6473020000	TARAKAN TENGAH	8,863	38,673	0.0118	0.0053					8,863	38,673	0.0118	0.0053
6473030000	TARAKAN BARAT	9,875	42,441	0.0110	0.0034					9,875	42,441	0.0110	0.0034
6473040000	TARAKAN UTARA	2,486	9,336	0.0331	0.0142					2,486	9,336	0.0331	0.0142
6474010000	BONTANG SELATAN	11,442	42,003	0.0033	0.0014	477	2,231	0.0477	0.0351	11,919	44,234	0.0056	0.0080
6474020000	BONTANG UTARA	14,304	52,726	0.0018	0.0009					14,304	52,726	0.0018	0.0009

Poverty Map of East Kalimantan  
Gini Ratio

Level, Code	Name	Urban				Rural				Total			
		Number of Households	Number of Persons	Gini Ratio		Number of Households	Number of Persons	Gini Ratio		Number of Households	Number of Persons	Gini Ratio	
				Point Estimate	Standard Error			Point Estimate	Standard Error			Point Estimate	Standard Error
Province:													
640000000	EAST KALIMANTAN	349,323	1,399,814	0.2431	0.0077	271,593	1,062,777	0.2825	0.0269	620,916	2,462,591	0.2601	0.0186
District:													
640100000	PASIR	17,759	70,242	0.2427	0.0111	49,510	196,780	0.2479	0.0073	67,269	267,022	0.2466	0.0084
640200000	KUTAI BARAT	1,512	5,721	0.2312	0.0116	32,104	121,750	0.2511	0.0135	33,616	127,471	0.2502	0.0134
640300000	KUTAI	26,342	104,348	0.2644	0.0103	79,382	309,211	0.3110	0.0577	105,724	413,559	0.2992	0.0501
640400000	KUTAI TIMUR	12,056	41,592	0.2473	0.0116	27,939	102,552	0.2776	0.0192	39,995	144,144	0.2689	0.0174
640500000	BERAU	18,963	84,981	0.2556	0.0111	30,070	112,472	0.2675	0.0114	49,033	197,453	0.2624	0.0113
640600000	MALINAU					7,835	34,857	0.2661	0.0317	7,835	34,857	0.2661	0.0317
640700000	BULONGAN	6,759	27,961	0.2414	0.0091	12,924	53,275	0.2523	0.0154	19,683	81,236	0.2486	0.0136
640800000	NUNUKAN	5,668	25,406	0.2592	0.0174	11,101	49,490	0.2989	0.0461	16,769	74,896	0.2854	0.0389
647100000	BALIKPAPAN	91,916	376,317	0.2264	0.0081	6,144	24,690	0.2407	0.0132	98,060	401,007	0.2273	0.0085
647200000	SAMARINDA	116,321	455,813	0.2357	0.0080	14,107	55,469	0.2457	0.0146	130,428	511,282	0.2368	0.0090
647300000	TARAKAN	26,281	112,704	0.2647	0.0115					26,281	112,704	0.2647	0.0115
647400000	BONTANG	25,746	94,729	0.2274	0.0085	477	2,231	0.2290	0.0107	26,223	96,960	0.2274	0.0086
Subdistrict:													
640101000	BATU SOPANG	2,176	7,312	0.2306	0.0094	1,757	6,433	0.2448	0.0152	3,933	13,745	0.2373	0.0125
640102000	TANJUNG ARU					3,546	13,511	0.2511	0.0148	3,546	13,511	0.2511	0.0148
640103000	PASIR BELENGKONG					4,249	16,667	0.2474	0.0127	4,249	16,667	0.2474	0.0127
640104000	TANAH GROGOT	5,533	22,349	0.2258	0.0084	3,663	15,410	0.2417	0.0150	9,196	37,759	0.2323	0.0116
640105000	KUARO					4,319	17,691	0.2341	0.0137	4,319	17,691	0.2341	0.0137
640106000	LONG IKIS	1,028	4,041	0.2269	0.0106	6,554	26,080	0.2371	0.0093	7,582	30,121	0.2357	0.0095
640107000	MUARA KOMAN	1,325	5,148	0.2397	0.0136	1,084	4,034	0.2823	0.0374	2,409	9,182	0.2584	0.0268
640108000	LONG KALI					4,712	19,496	0.2368	0.0144	4,712	19,496	0.2368	0.0144
640109000	BABULU					6,076	22,290	0.2494	0.0133	6,076	22,290	0.2494	0.0133
640110000	WARU					2,554	10,909	0.2312	0.0114	2,554	10,909	0.2312	0.0114
640111000	PENAJAM	4,579	19,358	0.2316	0.0120	6,583	27,395	0.2497	0.0130	11,162	46,753	0.2422	0.0126
640112000	SEPAKU	3,118	12,034	0.2213	0.0086	4,413	16,864	0.2371	0.0124	7,531	28,898	0.2305	0.0110
640201000	BONGAN					2,344	8,812	0.2323	0.0156	2,344	8,812	0.2323	0.0156
640202000	JEMPANG					2,988	9,255	0.2645	0.0195	2,988	9,255	0.2645	0.0195

Poverty Map of East Kalimantan  
Gini Ratio

Level, Code	Name	Urban				Rural				Total			
		Number of Households	Number of Persons	Gini Ratio		Number of Households	Number of Persons	Gini Ratio		Number of Households	Number of Persons	Gini Ratio	
				Point Estimate	Standard Error			Point Estimate	Standard Error			Point Estimate	Standard Error
6402030000	PENYINGGAHAN					763	3,369	0.2210	0.0140	763	3,369	0.2210	0.0140
6402040000	MUARA PAHU	113	456	0.1824	0.0180	3,126	11,870	0.2326	0.0127	3,239	12,326	0.2307	0.0129
6402050000	MUARA LAWA					1,742	6,596	0.2412	0.0174	1,742	6,596	0.2412	0.0174
6402060000	DAMAI	204	712	0.2185	0.0130	2,837	9,761	0.2427	0.0269	3,041	10,473	0.2411	0.0262
6402070000	BARONG TONGKOK					5,486	20,304	0.2454	0.0149	5,486	20,304	0.2454	0.0149
6402080000	MELAK					4,297	16,681	0.2348	0.0115	4,297	16,681	0.2348	0.0115
6402090000	LONG IRAM	934	3,318	0.2378	0.0148	2,730	10,796	0.2399	0.0156	3,664	14,114	0.2394	0.0154
6402100000	LONG HUBUNG					1,909	8,536	0.2563	0.0169	1,909	8,536	0.2563	0.0169
6402110000	LONG BAGUN	261	1,235	0.1923	0.0158	2,068	8,270	0.2396	0.0160	2,329	9,505	0.2334	0.0159
6402120000	LONG PAHANGAI					1,025	4,359	0.2127	0.0183	1,025	4,359	0.2127	0.0183
6402130000	LONG APARI					789	3,141	0.3217	0.0771	789	3,141	0.3217	0.0771
6403010000	SEMBOJA					8,720	34,723	0.2460	0.0116	8,720	34,723	0.2460	0.0116
6403020000	MUARA JAWA	2,908	10,940	0.2186	0.0085	2,292	8,922	0.2457	0.0139	5,200	19,862	0.2307	0.0112
6403030000	SANGA-SANGA	1,307	5,273	0.2118	0.0084	1,482	5,821	0.2379	0.0166	2,789	11,094	0.2255	0.0134
6403040000	LOA JANAN	3,087	12,462	0.2116	0.0133	7,744	26,081	0.3264	0.0556	10,831	38,543	0.2893	0.0463
6403050000	LOA KULU	504	2,048	0.1850	0.0104	6,455	25,326	0.2370	0.0132	6,959	27,374	0.2331	0.0130
6403060000	MUARA MUNTAI	878	3,804	0.2054	0.0160	2,594	10,591	0.3576	0.1040	3,472	14,395	0.3174	0.0896
6403070000	MUARA WIS	488	2,173	0.1913	0.0120	1,070	4,484	0.2259	0.0175	1,558	6,657	0.2146	0.0159
6403080000	KOTABANGUN	1,532	6,550	0.2103	0.0096	4,429	17,569	0.2337	0.0143	5,961	24,119	0.2273	0.0132
6403090000	TENGGARONG	10,506	43,027	0.2273	0.0087	4,057	15,671	0.2368	0.0115	14,563	58,698	0.2298	0.0095
6403100000	SEBULU					6,286	23,806	0.2363	0.0122	6,286	23,806	0.2363	0.0122
6403110000	TENGGARONG SEBERANG					9,765	36,928	0.2386	0.0121	9,765	36,928	0.2386	0.0121
6403120000	ANGGANA					4,064	18,259	0.2384	0.0132	4,064	18,259	0.2384	0.0132
6403130000	MUARA BADAQ	4,106	14,983	0.2318	0.0089	2,960	10,518	0.3902	0.1007	7,066	25,501	0.2971	0.0650
6403140000	MARANG KAYU	1,026	3,088	0.2680	0.0137	3,989	16,093	0.2387	0.0133	5,015	19,181	0.2434	0.0133
6403150000	MUARA KAMAN					6,169	25,475	0.2418	0.0162	6,169	25,475	0.2418	0.0162
6403160000	KENOHAN					2,543	9,399	0.2473	0.0243	2,543	9,399	0.2473	0.0243
6403170000	KEMBANG JANGGUT					2,796	10,747	0.2312	0.0142	2,796	10,747	0.2312	0.0142
6403180000	TABANG					1,967	8,798	0.2594	0.0140	1,967	8,798	0.2594	0.0140
6404010000	MUARA ANCALONG					4,091	17,313	0.2743	0.0365	4,091	17,313	0.2743	0.0365
6404020000	MUARA WAHAU					7,411	27,073	0.2579	0.0200	7,411	27,073	0.2579	0.0200
6404030000	MUARA BENGKAL	1,534	5,189	0.2267	0.0123	3,170	12,695	0.2878	0.0323	4,704	17,884	0.2701	0.0280

Poverty Map of East Kalimantan  
Gini Ratio

Level, Code	Name	Urban				Rural				Total			
		Number of Households	Number of Persons	Gini Ratio		Number of Households	Number of Persons	Gini Ratio		Number of Households	Number of Persons	Gini Ratio	
				Point Estimate	Standard Error			Point Estimate	Standard Error			Point Estimate	Standard Error
6404040000	SENGATTA	9,251	30,969	0.2365	0.0089	5,648	19,289	0.2747	0.0187	14,899	50,258	0.2512	0.0135
6404050000	SANGKULIRANG	1,271	5,434	0.2284	0.0104	7,619	26,182	0.2738	0.0171	8,890	31,616	0.2660	0.0161
6405010000	KELAY					1,658	6,268	0.2590	0.0255	1,658	6,268	0.2590	0.0255
6405020000	TALISAYAN					8,084	31,105	0.2512	0.0102	8,084	31,105	0.2512	0.0102
6405040000	PULAU DERAWAN					2,881	13,865	0.2399	0.0264	2,881	13,865	0.2399	0.0264
6405050000	SAMBALIUNG	1,705	7,919	0.2255	0.0103	7,734	27,568	0.2829	0.0193	9,439	35,487	0.2701	0.0177
6405060000	TANJUNG REDEB	16,284	72,576	0.2360	0.0100	1,040	3,888	0.2276	0.0088	17,324	76,464	0.2356	0.0099
6405070000	GUNUNG TABUR	974	4,486	0.2265	0.0114	6,325	20,237	0.2501	0.0137	7,299	24,723	0.2459	0.0133
6405080000	SEGAH					2,348	9,541	0.2436	0.0161	2,348	9,541	0.2436	0.0161
6406010000	KAYAN HULU					1,018	5,141	0.2063	0.0176	1,018	5,141	0.2063	0.0176
6406020000	KAYAN HILIR					273	1,160	0.3418	0.0686	273	1,160	0.3418	0.0686
6406030000	PUJUNGAN					508	2,326	0.2309	0.0271	508	2,326	0.2309	0.0271
6406040000	MALINAU					4,903	20,967	0.2360	0.0128	4,903	20,967	0.2360	0.0128
6406050000	MENTARANG					1,133	5,263	0.2696	0.0334	1,133	5,263	0.2696	0.0334
6407010000	PESO					1,459	6,011	0.2367	0.0166	1,459	6,011	0.2367	0.0166
6407020000	TANJUNG PALAS	4,397	18,613	0.2386	0.0095	8,539	34,867	0.2499	0.0151	12,936	53,480	0.2459	0.0134
6407030000	SEKATAK					1,074	4,351	0.2106	0.0132	1,074	4,351	0.2106	0.0132
6407040000	SESAYAP					1,583	6,652	0.2446	0.0226	1,583	6,652	0.2446	0.0226
6407050000	BUNYU	2,362	9,348	0.2346	0.0110	269	1,394	0.1855	0.0111	2,631	10,742	0.2283	0.0110
6408010000	KRAYAN	337	1,178	0.2030	0.0105	1,616	6,496	0.2304	0.0126	1,953	7,674	0.2261	0.0123
6408020000	LUMBIS					1,383	6,177	0.2315	0.0212	1,383	6,177	0.2315	0.0212
6408030000	SEMBAKUNG					1,259	5,692	0.2270	0.0222	1,259	5,692	0.2270	0.0222
6408040000	NUNUKAN	5,331	24,228	0.2593	0.0152	2,545	10,593	0.3808	0.0849	7,876	34,821	0.2962	0.0485
6408050000	SEBATIK					4,298	20,532	0.2485	0.0205	4,298	20,532	0.2485	0.0205
6471010000	BALIKPAPAN SELATAN	32,830	134,058	0.2326	0.0092					32,830	134,058	0.2326	0.0092
6471020000	BALIKPAPAN TIMUR	6,013	25,176	0.2248	0.0091	2,858	12,269	0.2326	0.0130	8,871	37,445	0.2274	0.0105
6471030000	BALIKPAPAN UTARA	14,904	60,447	0.2110	0.0086	2,672	10,214	0.2237	0.0076	17,576	70,661	0.2128	0.0084
6471040000	BALIKPAPAN TENGAH	21,985	89,275	0.2205	0.0081					21,985	89,275	0.2205	0.0081
6471050000	BALIKPAPAN BARAT	16,184	67,361	0.2211	0.0088	614	2,207	0.2392	0.0097	16,798	69,568	0.2217	0.0088
6472010000	SAMARINDA SEBERANG	7,275	25,273	0.2166	0.0086	2,862	10,850	0.2340	0.0127	10,137	36,123	0.2219	0.0100
6472020000	SAMARINDA ILIR	18,015	73,923	0.2378	0.0085	5,561	21,632	0.2372	0.0118	23,576	95,555	0.2377	0.0093
6472030000	PALARAN	21,035	77,072	0.2348	0.0089					21,035	77,072	0.2348	0.0089

Poverty Map of East Kalimantan  
Gini Ratio

Level, Code	Name	Urban				Rural				Total			
		Number of Households	Number of Persons	Gini Ratio		Number of Households	Number of Persons	Gini Ratio		Number of Households	Number of Persons	Gini Ratio	
				Point Estimate	Standard Error			Point Estimate	Standard Error			Point Estimate	Standard Error
6472040000	SAMARINDA UTARA	16,844	68,457	0.2224	0.0086	2,135	8,744	0.2306	0.0083	18,979	77,201	0.2233	0.0086
6472050000	SAMARINDA ULU	25,128	98,571	0.2406	0.0091					25,128	98,571	0.2406	0.0091
6472060000	SUNGAI KUNJANG	28,024	112,517	0.2333	0.0093	3,549	14,243	0.2213	0.0070	31,573	126,760	0.2319	0.0090
6473010000	TARAKAN TIMUR	5,057	22,254	0.2519	0.0160					5,057	22,254	0.2519	0.0160
6473020000	TARAKAN TENGAH	8,863	38,673	0.2603	0.0161					8,863	38,673	0.2603	0.0161
6473030000	TARAKAN BARAT	9,875	42,441	0.2435	0.0107					9,875	42,441	0.2435	0.0107
6473040000	TARAKAN UTARA	2,486	9,336	0.2728	0.0230					2,486	9,336	0.2728	0.0230
6474010000	BONTANG SELATAN	11,442	42,003	0.2323	0.0091	477	2,231	0.2287	0.0105	11,919	44,234	0.2321	0.0091
6474020000	BONTANG UTARA	14,304	52,726	0.2222	0.0083					14,304	52,726	0.2222	0.0083

Poverty Map of East Kalimantan  
Village Level

Level, Code	Name	Urban/ Rural	Number of Households	Number of Persons	Monthly PCE (Rp)		Poverty Headcount		Poverty Gap		Poverty Severity		Gini Ratio	
					Point Estimate	Standard Error	Point Estimate	Standard Error	Point Estimate	Standard Error	Point Estimate	Standard Error	Point Estimate	Standard Error
Village														
6401010001	TANJUNG PINANG	Rural	123	484	107,962.98	20,081.49	0.4939	0.1615	0.1305	0.0678	0.0463	0.0314	0.2298	0.0131
6401010002	RANTAU ATAS	Rural	174	567	135,283.60	22,981.22	0.2335	0.1377	0.0442	0.0336	0.0125	0.0112	0.1977	0.0147
6401010003	LIBUR DINDING	Rural	94	360	102,539.45	22,513.44	0.4966	0.2139	0.1273	0.0814	0.0453	0.0367	0.1834	0.0154
6401010004	LUAN/DILIBINTI	Rural	41	138	104,282.56	21,970.15	0.4939	0.2290	0.1122	0.0816	0.0360	0.0339	0.1516	0.0207
6401010005	SUWETO	Rural	224	737	128,183.92	21,643.48	0.3031	0.1510	0.0658	0.0465	0.0212	0.0186	0.2164	0.0151
6401010006	MUSER	Rural	153	599	115,114.28	21,061.32	0.3822	0.1746	0.0847	0.0588	0.0270	0.0239	0.1955	0.0125
6401010007	BIU	Rural	64	254	89,318.91	18,413.84	0.6248	0.2137	0.1724	0.0983	0.0641	0.0477	0.1578	0.0183
6401010008	RANTAU BINTUNGAN	Rural	9	29	89,340.64	21,693.26	0.6459	0.2083	0.1912	0.1082	0.0750	0.0579	0.0422	0.0505
6401010009	SAMURANGAU	Rural	52	177	106,287.23	19,314.72	0.4220	0.2009	0.0941	0.0623	0.0298	0.0248	0.1486	0.0198
6401010010	BUSUI	Rural	233	852	130,920.69	23,972.01	0.2891	0.1630	0.0584	0.0447	0.0179	0.0163	0.2136	0.0124
6401010011	BATU SOPANG	Urban	2,176	7,312	180,547.42	13,477.65	0.0852	0.0338	0.0147	0.0065	0.0044	0.0021	0.2306	0.0094
6401010012	LEGAI	Rural	131	469	113,224.05	19,983.78	0.4023	0.1796	0.0919	0.0582	0.0296	0.0229	0.1979	0.0138
6401010013	SUNGAI TERIK	Rural	282	1,085	111,403.43	20,640.88	0.4330	0.1770	0.1011	0.0589	0.0335	0.0245	0.2126	0.0132
6401010014	KASUNGAI	Rural	105	401	82,482.76	15,376.01	0.6991	0.1703	0.2076	0.0911	0.0816	0.0474	0.1720	0.0151
6401010015	RANTAU BUTA	Rural	22	84	90,905.64	15,884.19	0.6124	0.1805	0.1760	0.0808	0.0690	0.0418	0.1357	0.0298
6401010016	RANTAU LAYUNG	Rural	50	197	95,148.15	18,833.65	0.5826	0.1882	0.1638	0.0885	0.0626	0.0449	0.1819	0.0202
6401020001	KERANG	Rural	677	2,242	123,607.15	19,957.27	0.3666	0.1413	0.0823	0.0448	0.0267	0.0179	0.2446	0.0101
6401020002	TEMPAKAN	Rural	278	976	123,526.10	18,830.73	0.3364	0.1392	0.0723	0.0419	0.0231	0.0165	0.2220	0.0134
6401020003	MENGKUDU	Rural	410	1,303	130,786.24	20,293.80	0.2999	0.1359	0.0617	0.0366	0.0192	0.0134	0.2336	0.0117
6401020004	LOMU	Rural	279	1,028	103,399.95	21,326.57	0.5085	0.1938	0.1309	0.0773	0.0466	0.0353	0.2102	0.0110
6401020005	SEGENDANG	Rural	87	341	147,092.15	40,238.37	0.1946	0.1959	0.0344	0.0460	0.0091	0.0149	0.1688	0.0151
6401020006	TUNES KELADEN	Rural	99	372	138,328.08	34,268.12	0.2540	0.2220	0.0533	0.0733	0.0171	0.0327	0.1879	0.0153
6401020007	TANJUNG ARU	Rural	770	3,783	147,571.07	27,435.51	0.1935	0.1558	0.0360	0.0399	0.0103	0.0139	0.2199	0.0102
6401020008	LABUANG KALLO	Rural	310	1,202	136,455.89	28,395.48	0.2459	0.1748	0.0457	0.0430	0.0129	0.0146	0.2013	0.0105
6401020009	RIWANG	Rural	154	572	149,475.95	37,855.15	0.2106	0.1959	0.0401	0.0497	0.0113	0.0168	0.2046	0.0131
6401020010	LANGGAI (Ipi)	Rural	122	444	95,076.30	20,141.88	0.5811	0.1999	0.1626	0.0969	0.0613	0.0483	0.1967	0.0128
6401020011	PETANGIS	Rural	360	1,248	141,033.69	24,468.08	0.2267	0.1322	0.0459	0.0343	0.0141	0.0123	0.2174	0.0125
6401030001	LEMPESU	Rural	118	503	112,788.03	21,702.44	0.4080	0.1831	0.0917	0.0611	0.0298	0.0258	0.1918	0.0143
6401030002	BEKOSO	Rural	528	2,194	125,102.45	18,711.76	0.3117	0.1353	0.0626	0.0363	0.0186	0.0130	0.2143	0.0099
6401030003	DAMIT	Rural	614	2,401	110,966.75	19,784.21	0.4890	0.1481	0.1286	0.0622	0.0457	0.0285	0.2565	0.0115
6401030004	SANGKURIMAN	Rural	114	447	119,119.82	22,041.57	0.3715	0.1617	0.0881	0.0562	0.0308	0.0244	0.2113	0.0164
6401030005	SUATANG	Rural	299	1,190	125,970.30	23,177.74	0.3101	0.1642	0.0665	0.0465	0.0213	0.0177	0.2100	0.0152

Poverty Map of East Kalimantan  
Village Level

Level, Code	Name	Urban/ Rural	Number of Households	Number of Persons	Monthly PCE (Rp)		Poverty Headcount		Poverty Gap		Poverty Severity		Gini Ratio	
					Point Estimate	Standard Error	Point Estimate	Standard Error	Point Estimate	Standard Error	Point Estimate	Standard Error	Point Estimate	Standard Error
6401030006	SUATANG BARU	Rural	535	2,124	127,850.44	22,779.06	0.2922	0.1541	0.0562	0.0389	0.0163	0.0134	0.2077	0.0102
6401030007	PASIR BELENGKONG	Rural	504	1,831	132,387.04	21,450.40	0.2934	0.1339	0.0645	0.0388	0.0209	0.0149	0.2347	0.0108
6401030008	SENIUNG JAYA	Rural	136	576	104,526.40	20,058.62	0.4706	0.1989	0.1099	0.0677	0.0368	0.0281	0.1824	0.0181
6401030009	SULILIRAN BARU	Rural	599	2,241	129,768.55	22,858.82	0.2814	0.1523	0.0580	0.0424	0.0179	0.0157	0.2155	0.0112
6401030010	SULILIRAN	Rural	148	571	96,966.48	15,245.33	0.5730	0.1317	0.1597	0.0620	0.0596	0.0309	0.2213	0.0139
6401030011	LABURAN BARU	Rural	425	1,717	125,656.66	22,484.00	0.3045	0.1616	0.0634	0.0482	0.0199	0.0193	0.2094	0.0114
6401030012	LABURAN	Rural	229	872	99,693.55	17,690.57	0.5408	0.1576	0.1441	0.0690	0.0525	0.0331	0.2142	0.0129
6401040001	JANJU	Rural	387	1,414	131,190.18	21,640.33	0.3165	0.1423	0.0658	0.0419	0.0200	0.0158	0.2410	0.0107
6401040002	SEMPULANG	Rural	294	1,090	134,486.79	23,334.98	0.2319	0.1473	0.0406	0.0330	0.0109	0.0104	0.1948	0.0115
6401040003	TEPIAN BATANG	Rural	576	2,254	137,394.55	21,363.84	0.2477	0.1146	0.0507	0.0306	0.0156	0.0112	0.2291	0.0115
6401040004	TANAH GROGOT	Urban	5,237	21,015	203,741.26	18,839.03	0.0489	0.0236	0.0090	0.0047	0.0029	0.0017	0.2223	0.0082
6401040005	TANAH PERIUK	Urban	296	1,334	143,196.50	13,823.98	0.2008	0.0857	0.0365	0.0187	0.0105	0.0062	0.2092	0.0116
6401040006	PEPARA	Rural	97	427	106,646.84	21,243.38	0.4527	0.2142	0.1078	0.0754	0.0368	0.0321	0.1771	0.0156
6401040007	SUNGAI TUAK	Rural	242	1,079	115,107.53	18,851.67	0.3967	0.1646	0.0832	0.0518	0.0247	0.0200	0.2042	0.0104
6401040008	RANTAU PANJANG	Rural	242	1,080	103,615.36	18,502.10	0.5122	0.1758	0.1295	0.0725	0.0453	0.0329	0.2163	0.0131
6401040009	JONE	Rural	729	3,088	130,967.26	23,146.53	0.2786	0.1566	0.0571	0.0439	0.0176	0.0162	0.2170	0.0097
6401040010	PADANG PENGRAPAT	Rural	547	2,300	117,444.51	20,023.25	0.3553	0.1704	0.0715	0.0493	0.0213	0.0184	0.1974	0.0079
6401040011	MUARA PASIR	Rural	549	2,678	97,043.60	20,284.88	0.5555	0.2142	0.1410	0.0913	0.0492	0.0434	0.1889	0.0089
6401050001	LOLO	Rural	601	2,651	118,350.74	21,301.59	0.3736	0.1568	0.0832	0.0481	0.0267	0.0187	0.2172	0.0117
6401050002	KUARO	Rural	1,222	5,088	132,465.32	22,466.28	0.2717	0.1443	0.0568	0.0408	0.0179	0.0155	0.2214	0.0080
6401050003	PONDONG	Rural	419	1,644	121,137.24	21,073.16	0.3379	0.1776	0.0689	0.0523	0.0206	0.0196	0.2024	0.0087
6401050004	RANGAN	Rural	613	2,398	132,281.59	21,611.16	0.2618	0.1332	0.0521	0.0353	0.0156	0.0127	0.2167	0.0096
6401050005	MODANG	Rural	283	1,109	134,226.75	22,091.11	0.2453	0.1366	0.0473	0.0325	0.0138	0.0108	0.2083	0.0109
6401050006	PASIR MAYANG	Rural	461	2,044	113,282.09	19,947.32	0.4098	0.1787	0.0868	0.0567	0.0262	0.0218	0.2047	0.0105
6401050007	SANDELEY	Rural	335	1,192	134,720.21	22,790.86	0.2107	0.1561	0.0379	0.0354	0.0105	0.0114	0.1857	0.0118
6401050008	KERTA BUMI	Rural	385	1,565	119,585.13	18,459.75	0.3510	0.1626	0.0713	0.0474	0.0214	0.0177	0.2083	0.0102
6401060001	SAMUNTAI	Rural	905	3,337	146,633.98	26,583.07	0.1952	0.1163	0.0382	0.0287	0.0113	0.0100	0.2151	0.0095
6401060002	LOMBOK	Rural	325	1,301	126,860.25	23,572.91	0.3242	0.1649	0.0713	0.0510	0.0229	0.0201	0.2228	0.0107
6401060003	SAWIT JAYA (EX UPT PAIT I)	Rural	452	1,873	115,000.51	17,873.87	0.4004	0.1524	0.0852	0.0462	0.0260	0.0173	0.2144	0.0106
6401060004	PAIT	Urban	757	2,971	190,459.37	14,348.53	0.0581	0.0275	0.0097	0.0052	0.0028	0.0017	0.2182	0.0093
6401060005	TAJUR	Rural	629	2,501	125,625.56	22,010.50	0.3177	0.1615	0.0674	0.0450	0.0211	0.0168	0.2177	0.0096
6401060006	MUARA ADANG	Rural	488	1,890	110,233.87	21,720.53	0.4450	0.2041	0.1056	0.0721	0.0355	0.0305	0.2131	0.0108
6401060007	TELUK WARU	Rural	140	616	97,525.01	17,564.03	0.5398	0.1943	0.1329	0.0774	0.0457	0.0350	0.1786	0.0115



Poverty Map of East Kalimantan  
Village Level

Level, Code	Name	Urban/ Rural	Number of Households	Number of Persons	Monthly PCE (Rp)		Poverty Headcount		Poverty Gap		Poverty Severity		Gini Ratio	
					Point Estimate	Standard Error	Point Estimate	Standard Error	Point Estimate	Standard Error	Point Estimate	Standard Error	Point Estimate	Standard Error
6401060008	BUKIT SELOKA(EX UPT KRAYAN 3A)	Rural	223	939	116,946.09	23,368.69	0.3874	0.1876	0.0859	0.0559	0.0277	0.0218	0.2071	0.0137
6401060009	KRAYAN MAKMUR/EX UPT KRAYAN	Rural	171	667	115,196.89	21,958.33	0.3795	0.1929	0.0809	0.0568	0.0254	0.0214	0.1894	0.0137
6401060010	KRAYAN SENTOSA/EX UPT KRAYAN	Rural	285	1,465	106,700.73	17,291.61	0.4613	0.1675	0.1043	0.0566	0.0336	0.0231	0.2002	0.0108
6401060011	KRAYAN JAYA(EX UPT KRAYAN IIA)	Rural	253	951	120,455.97	23,047.66	0.3424	0.1912	0.0738	0.0614	0.0233	0.0247	0.2005	0.0125
6401060012	JEMPARING	Rural	324	1,159	119,075.61	20,551.03	0.3570	0.1637	0.0792	0.0532	0.0259	0.0221	0.2101	0.0107
6401060013	KAYUNGO	Rural	493	1,858	116,362.46	18,658.51	0.3863	0.1442	0.0891	0.0456	0.0296	0.0183	0.2221	0.0094
6401060014	KRAYAN BAHAGIA/EX UPT KRAYAN	Rural	372	1,508	124,425.26	23,571.92	0.3341	0.1683	0.0727	0.0488	0.0231	0.0184	0.2172	0.0112
6401060015	LONG IKIS	Urban	271	1,070	160,909.93	15,947.26	0.1444	0.0677	0.0230	0.0132	0.0059	0.0040	0.2209	0.0115
6401060016	OLUNG	Rural	246	1,004	110,237.58	22,858.61	0.4357	0.2088	0.0987	0.0721	0.0318	0.0299	0.1944	0.0109
6401060017	KAYUNGO SARI	Rural	334	1,481	119,833.97	22,579.00	0.3638	0.1800	0.0779	0.0549	0.0246	0.0215	0.2126	0.0117
6401060018	KERTA BAKTI	Rural	329	1,306	118,651.06	20,990.39	0.3460	0.1766	0.0716	0.0500	0.0218	0.0185	0.1962	0.0105
6401060019	SEKUROU JAYA	Rural	250	964	134,985.89	20,841.80	0.2358	0.1340	0.0455	0.0325	0.0134	0.0111	0.2075	0.0131
6401060020	LONG GELANG	Rural	75	278	89,583.33	19,231.80	0.6200	0.2057	0.1766	0.0984	0.0675	0.0494	0.1692	0.0179
6401060021	TIWEI	Rural	118	396	108,594.16	19,583.35	0.4698	0.1705	0.1109	0.0604	0.0365	0.0251	0.2087	0.0142
6401060022	BELIMBING	Rural	142	586	102,104.76	17,934.91	0.4905	0.1823	0.1178	0.0693	0.0394	0.0307	0.1833	0.0151
6401070001	MUARA LANGON	Rural	502	1,788	108,848.42	18,944.09	0.4421	0.1724	0.1060	0.0590	0.0361	0.0243	0.2104	0.0099
6401070002	MUARA KOMAM	Urban	1,022	3,971	152,088.73	14,629.66	0.1440	0.0718	0.0232	0.0136	0.0061	0.0040	0.2090	0.0098
6401070003	BATU BUTOK	Urban	303	1,177	88,793.79	9,951.47	0.6905	0.1001	0.1944	0.0552	0.0717	0.0283	0.2064	0.0125
6401070004	UKO	Rural	34	154	84,685.38	19,625.01	0.6813	0.1901	0.2111	0.1089	0.0865	0.0596	0.1435	0.0229
6401070005	MUARA KUARO	Rural	67	284	81,462.17	16,532.59	0.7112	0.1823	0.2165	0.1044	0.0867	0.0573	0.1623	0.0182
6401070006	PRAYON	Rural	13	60	79,803.69	15,949.01	0.7375	0.1899	0.2145	0.1055	0.0801	0.0545	0.0207	0.0296
6401070007	BINANGON	Rural	22	75	94,814.28	20,476.35	0.5788	0.2443	0.1457	0.1010	0.0497	0.0467	0.1071	0.0288
6401070008	LUSAN	Rural	73	342	96,803.28	16,729.00	0.5823	0.1789	0.1506	0.0774	0.0519	0.0348	0.1863	0.0236
6401070009	MUARA PAYANG	Rural	81	361	110,599.20	20,648.51	0.4273	0.1923	0.0954	0.0645	0.0302	0.0268	0.1793	0.0175
6401070010	LONG SAYO	Rural	38	141	86,926.79	15,612.85	0.6501	0.1679	0.1839	0.0877	0.0696	0.0446	0.1480	0.0215
6401070011	SWAN SLUTUNG	Rural	254	829	201,564.10	60,593.87	0.0851	0.1381	0.0150	0.0346	0.0042	0.0120	0.2154	0.0136
6401080001	MUARA TELAKE	Rural	442	2,146	102,072.42	19,590.98	0.5056	0.2002	0.1140	0.0748	0.0364	0.0316	0.1851	0.0090
6401080002	SEBAKUNG	Rural	395	1,802	95,379.21	17,591.17	0.5753	0.1881	0.1451	0.0770	0.0499	0.0354	0.1901	0.0110
6401080003	UPT SEBAKUNG IV	Rural	344	1,348	120,387.05	23,504.89	0.3323	0.1714	0.0721	0.0476	0.0234	0.0181	0.1987	0.0129
6401080004	UPT SEBAKUNG V	Rural	152	630	95,444.45	18,077.33	0.5470	0.2235	0.1229	0.0749	0.0391	0.0293	0.1476	0.0143
6401080005	MENDIK	Rural	81	334	102,106.12	20,288.66	0.4675	0.2457	0.1044	0.0810	0.0338	0.0332	0.1462	0.0198
6401080006	LONG KALI	Rural	1,061	4,563	120,747.27	20,074.10	0.3709	0.1474	0.0869	0.0493	0.0295	0.0206	0.2348	0.0090
6401080007	BENTE/TUALAN	Rural	245	1,026	90,718.89	16,005.27	0.6320	0.1628	0.1790	0.0799	0.0670	0.0398	0.2069	0.0127

Poverty Map of East Kalimantan  
Village Level

Level, Code	Name	Urban/ Rural	Number of Households	Number of Persons	Monthly PCE (Rp)		Poverty Headcount		Poverty Gap		Poverty Severity		Gini Ratio	
					Point Estimate	Standard Error	Point Estimate	Standard Error	Point Estimate	Standard Error	Point Estimate	Standard Error	Point Estimate	Standard Error
6401080008	MENDIK	Rural	577	2,197	125,735.87	21,296.90	0.3213	0.1462	0.0668	0.0401	0.0205	0.0145	0.2216	0.0090
6401080009	MENDIK MAKMUR	Rural	624	2,152	119,775.51	23,089.78	0.3259	0.1922	0.0648	0.0530	0.0191	0.0191	0.1856	0.0086
6401080010	MENDIK BHAKTI	Rural	141	557	109,179.53	20,808.98	0.4470	0.1912	0.0982	0.0618	0.0310	0.0243	0.1910	0.0123
6401080011	MENDIK KARYA	Rural	176	678	105,251.18	21,538.60	0.4543	0.2255	0.1072	0.0770	0.0362	0.0322	0.1766	0.0126
6401080012	MUNGGU	Rural	77	284	90,769.04	18,679.47	0.6159	0.1973	0.1737	0.0911	0.0648	0.0441	0.1755	0.0179
6401080013	MUARA PIAS	Rural	80	392	84,855.52	14,994.51	0.6716	0.1829	0.1842	0.0946	0.0677	0.0482	0.1485	0.0158
6401080014	MUARA TOYU	Rural	102	489	85,966.07	17,030.67	0.6668	0.1938	0.1903	0.0970	0.0721	0.0480	0.1686	0.0128
6401080015	PERKUWIN	Rural	48	170	101,791.61	20,519.83	0.4940	0.1950	0.1291	0.0772	0.0462	0.0351	0.1680	0.0214
6401080016	PINANG JATUS	Rural	55	257	84,969.16	18,663.02	0.6827	0.1826	0.2116	0.1113	0.0855	0.0618	0.1715	0.0172
6401080017	MUARA LAMBAKAN	Rural	85	348	97,875.61	20,910.09	0.5589	0.2185	0.1414	0.0921	0.0493	0.0437	0.1752	0.0150
6401080018	KEPALA TELAKE	Rural	27	123	107,292.45	27,429.65	0.4565	0.2770	0.1042	0.0917	0.0349	0.0395	0.1045	0.0263
6401090001	GUNUNG MAKMUR/BABULU DARA	Rural	390	1,374	133,771.04	22,413.25	0.2662	0.1427	0.0556	0.0392	0.0175	0.0147	0.2216	0.0113
6401090002	GUNUNG INTAN/BABULU DARAT II	Rural	961	3,184	150,669.19	26,010.69	0.1904	0.1151	0.0356	0.0289	0.0102	0.0103	0.2295	0.0089
6401090003	UPT SEBAKUNG III	Rural	297	1,185	112,642.03	22,405.36	0.4027	0.1930	0.0951	0.0618	0.0325	0.0250	0.2013	0.0143
6401090004	SRI RAHARJA	Rural	319	1,215	136,529.31	28,265.65	0.2494	0.1664	0.0505	0.0422	0.0153	0.0149	0.2077	0.0127
6401090005	RAWA MULIA	Rural	290	1,175	130,727.32	25,467.11	0.2898	0.1554	0.0599	0.0426	0.0185	0.0158	0.2154	0.0130
6401090006	SEBAKUNG JAYA	Rural	343	1,312	126,661.80	21,699.61	0.3149	0.1555	0.0653	0.0436	0.0200	0.0161	0.2194	0.0106
6401090007	BABULU LAUT	Rural	767	2,992	106,890.66	18,191.93	0.4675	0.1723	0.1103	0.0647	0.0367	0.0278	0.2113	0.0085
6401090008	BABULU DARAT	Rural	1,720	6,456	127,785.76	23,010.10	0.3233	0.1495	0.0721	0.0460	0.0236	0.0183	0.2333	0.0083
6401090009	LABANGKA	Rural	989	3,397	135,301.91	23,347.96	0.2979	0.1346	0.0651	0.0398	0.0209	0.0155	0.2503	0.0095
6401100001	API API	Rural	325	1,396	109,375.75	18,646.31	0.4481	0.1737	0.1049	0.0590	0.0349	0.0239	0.2128	0.0102
6401100002	SESULU	Rural	485	2,104	120,799.86	21,598.81	0.3640	0.1535	0.0809	0.0481	0.0262	0.0194	0.2236	0.0102
6401100003	WARU	Rural	1,744	7,409	122,209.65	20,745.97	0.3376	0.1567	0.0728	0.0460	0.0233	0.0177	0.2192	0.0077
6401110001	TANJUNG TENGAH	Rural	324	1,476	109,169.38	14,665.79	0.4222	0.1485	0.0856	0.0435	0.0253	0.0158	0.1918	0.0093
6401110002	SALOLOANG	Rural	207	1,068	104,457.67	18,045.71	0.4647	0.2055	0.1007	0.0638	0.0318	0.0243	0.1757	0.0105
6401110003	PETUNG	Urban	1,224	5,420	152,439.14	15,486.32	0.1498	0.0621	0.0278	0.0127	0.0086	0.0043	0.2101	0.0085
6401110004	GIRI MUKTI	Rural	973	4,057	134,531.70	25,319.10	0.2660	0.1426	0.0529	0.0358	0.0159	0.0123	0.2219	0.0091
6401110005	LAWE LAWE	Rural	301	1,246	140,751.39	24,644.78	0.2237	0.1371	0.0415	0.0351	0.0116	0.0121	0.2156	0.0112
6401110006	PEJALA	Rural	163	808	95,133.82	19,034.04	0.5762	0.1991	0.1511	0.0935	0.0547	0.0462	0.1857	0.0142
6401110007	KAMPUNG BARU	Rural	101	502	121,521.50	22,432.92	0.4691	0.1583	0.1077	0.0566	0.0347	0.0238	0.2665	0.0480
6401110008	SESUMPU	Rural	128	591	86,675.19	16,367.19	0.6605	0.1816	0.1839	0.0983	0.0688	0.0508	0.1719	0.0134
6401110009	SUNGAI PARIT	Rural	232	1,114	102,802.36	18,663.59	0.5102	0.1596	0.1351	0.0667	0.0490	0.0313	0.2166	0.0129
6401110010	NIPAH NIPAH	Rural	309	1,253	117,355.55	19,944.74	0.3952	0.1612	0.0887	0.0533	0.0286	0.0213	0.2234	0.0126

Poverty Map of East Kalimantan  
Village Level

Level, Code	Name	Urban/ Rural	Number of Households	Number of Persons	Monthly PCE (Rp)		Poverty Headcount		Poverty Gap		Poverty Severity		Gini Ratio	
					Point Estimate	Standard Error	Point Estimate	Standard Error	Point Estimate	Standard Error	Point Estimate	Standard Error	Point Estimate	Standard Error
6401110011	NENANG	Rural	745	3,164	122,114.03	19,639.73	0.3396	0.1497	0.0700	0.0438	0.0212	0.0166	0.2172	0.0094
6401110012	GUNUNG SETELENG	Rural	568	2,535	126,187.09	24,380.86	0.3235	0.1682	0.0696	0.0486	0.0221	0.0185	0.2205	0.0106
6401110013	PENAJAM	Urban	1,835	7,859	167,316.93	15,469.00	0.1126	0.0538	0.0199	0.0109	0.0060	0.0037	0.2217	0.0102
6401110014	BULU MINUNG	Rural	625	2,104	118,960.24	20,019.65	0.3670	0.1410	0.0901	0.0492	0.0316	0.0216	0.2251	0.0114
6401110015	SOTEK	Urban	681	3,003	140,490.61	13,157.67	0.2021	0.0735	0.0368	0.0164	0.0109	0.0057	0.2094	0.0116
6401110016	SEPAN	Rural	209	876	102,647.59	18,168.87	0.5275	0.1754	0.1359	0.0669	0.0478	0.0296	0.2215	0.0126
6401110017	RIKO	Rural	195	800	122,474.32	21,849.52	0.3368	0.1690	0.0696	0.0525	0.0214	0.0205	0.2071	0.0122
6401110018	PANTAI LANGO	Rural	257	1,097	96,550.88	15,012.13	0.5615	0.1627	0.1394	0.0664	0.0479	0.0300	0.1956	0.0108
6401110019	GERSIK	Urban	839	3,076	113,615.26	11,100.16	0.4250	0.1122	0.0853	0.0321	0.0253	0.0116	0.2068	0.0103
6401110020	JENEBOA	Rural	991	3,761	137,527.30	25,214.93	0.2432	0.1524	0.0471	0.0394	0.0138	0.0138	0.2186	0.0081
6401110021	BUKIT SUBUR	Rural	255	943	158,160.50	30,595.82	0.1488	0.1293	0.0246	0.0272	0.0065	0.0084	0.2155	0.0129
6401120001	MARIDAN	Urban	3,118	12,034	199,191.02	16,186.70	0.0523	0.0249	0.0085	0.0046	0.0024	0.0014	0.2208	0.0087
6401120002	MENTAWIR	Rural	90	360	142,872.78	24,939.97	0.2183	0.1588	0.0363	0.0361	0.0090	0.0107	0.2026	0.0156
6401120003	PEMALUAN	Rural	153	641	113,164.71	22,398.04	0.4194	0.1978	0.0973	0.0699	0.0320	0.0298	0.2030	0.0125
6401120004	SEPAKU IV	Rural	254	1,035	127,466.51	27,131.23	0.3016	0.1975	0.0622	0.0574	0.0191	0.0217	0.1986	0.0125
6401120005	SEMOI IV	Rural	253	1,015	110,690.52	22,967.69	0.4315	0.2013	0.1026	0.0734	0.0353	0.0325	0.2031	0.0143
6401120006	SEMOI II	Rural	522	2,092	104,439.45	19,926.43	0.4774	0.1926	0.1165	0.0688	0.0400	0.0291	0.2010	0.0087
6401120007	SEMOI I	Rural	641	2,209	128,365.77	26,321.11	0.3105	0.1678	0.0674	0.0472	0.0217	0.0180	0.2200	0.0105
6401120008	SEMOI III	Rural	315	1,198	124,256.46	23,255.87	0.3265	0.1588	0.0692	0.0434	0.0222	0.0163	0.2119	0.0122
6401120009	SEPAKU III	Rural	602	2,363	111,953.64	19,817.70	0.4285	0.1650	0.1000	0.0555	0.0332	0.0231	0.2186	0.0090
6401120010	SEPAKU II	Rural	675	2,631	127,176.93	20,426.33	0.2922	0.1466	0.0600	0.0408	0.0184	0.0150	0.2119	0.0089
6401120011	SEPAKU I	Rural	452	1,621	125,230.99	22,634.50	0.3187	0.1504	0.0670	0.0410	0.0209	0.0150	0.2144	0.0102
6401120012	SEPAKU	Rural	248	996	111,255.99	18,403.91	0.4304	0.1494	0.0992	0.0499	0.0325	0.0204	0.2120	0.0122
6401120013	UPT HTI LOGDAM	Rural	208	703	135,465.56	22,434.58	0.2502	0.1349	0.0515	0.0372	0.0161	0.0142	0.2133	0.0138
6402010001	GERUNGGUNG	Rural	18	54	125,966.81	31,371.35	0.2731	0.2351	0.0540	0.0669	0.0161	0.0248	0.0821	0.0276
6402010002	TANJUNG SOKE	Rural	24	91	97,174.71	22,979.92	0.5909	0.2246	0.1637	0.1093	0.0600	0.0573	0.1417	0.0255
6402010003	PERENG TALIK	Rural	30	97	126,315.62	24,445.48	0.3659	0.1704	0.0801	0.0576	0.0245	0.0246	0.1766	0.0247
6402010004	DERAYA	Rural	27	103	90,454.73	20,239.18	0.6022	0.2514	0.1552	0.0967	0.0535	0.0426	0.0973	0.0223
6402010005	LEMPER	Rural	51	187	112,529.99	23,031.52	0.3866	0.2183	0.0826	0.0664	0.0254	0.0253	0.1511	0.0182
6402010006	MUARA SIRAM	Rural	144	530	117,888.29	20,737.15	0.3413	0.1799	0.0684	0.0514	0.0202	0.0196	0.1842	0.0123
6402010007	UPT MUARAM I	Rural	165	575	128,058.43	21,165.29	0.2996	0.1400	0.0679	0.0427	0.0230	0.0174	0.2175	0.0161
6402010008	UPT MUARAM II	Rural	262	917	135,644.04	27,214.68	0.2641	0.1656	0.0565	0.0465	0.0181	0.0174	0.2175	0.0150
6402010009	RESAK	Rural	117	428	105,287.41	20,676.89	0.4901	0.1775	0.1211	0.0673	0.0412	0.0294	0.2011	0.0147

Poverty Map of East Kalimantan  
Village Level

Level, Code	Name	Urban/ Rural	Number of Households	Number of Persons	Monthly PCE (Rp)		Poverty Headcount		Poverty Gap		Poverty Severity		Gini Ratio	
					Point Estimate	Standard Error	Point Estimate	Standard Error	Point Estimate	Standard Error	Point Estimate	Standard Error	Point Estimate	Standard Error
6402010010	RESAK II	Rural	75	266	122,234.53	22,023.97	0.3255	0.1770	0.0662	0.0517	0.0201	0.0199	0.1826	0.0196
6402010011	RESAK III	Rural	484	1,669	131,005.08	24,238.07	0.2694	0.1483	0.0548	0.0399	0.0168	0.0148	0.2073	0.0118
6402010012	UPT P4HDR	Rural	287	1,322	100,240.96	18,068.94	0.4931	0.2076	0.1072	0.0666	0.0334	0.0258	0.1640	0.0146
6402010013	JAMBUK	Rural	115	402	106,363.26	18,738.64	0.4358	0.1811	0.0950	0.0616	0.0298	0.0259	0.1704	0.0139
6402010014	MUARA GUSIK	Rural	98	326	108,304.38	21,200.14	0.4713	0.1836	0.1227	0.0699	0.0452	0.0322	0.2164	0.0195
6402010015	PENAWAI	Rural	157	592	114,195.24	19,898.18	0.3926	0.1843	0.0805	0.0563	0.0240	0.0212	0.1908	0.0140
6402010016	MUARA KEDANG	Rural	290	1,253	133,488.81	23,185.17	0.2254	0.1470	0.0389	0.0336	0.0103	0.0107	0.1917	0.0090
6402020001	PENTAT	Rural	102	350	114,236.58	22,213.78	0.3741	0.2034	0.0781	0.0591	0.0238	0.0225	0.1724	0.0140
6402020002	UPT RESAK BEKOKONG	Rural	186	569	133,512.88	23,717.53	0.2507	0.1526	0.0497	0.0371	0.0150	0.0127	0.2047	0.0154
6402020003	PULAI LANTING	Rural	202	947	100,918.03	17,376.23	0.5187	0.1920	0.1197	0.0717	0.0388	0.0302	0.1853	0.0108
6402020004	TANJUNG JAN	Rural	103	467	98,589.06	15,572.40	0.5125	0.1753	0.1300	0.0661	0.0460	0.0295	0.1777	0.0145
6402020005	TANJUNG ISUY	Rural	580	2,251	123,672.50	22,512.89	0.3282	0.1698	0.0690	0.0497	0.0216	0.0193	0.2142	0.0096
6402020006	MUARA NAYAN	Rural	91	249	117,046.31	21,546.49	0.4318	0.1740	0.1033	0.0654	0.0351	0.0292	0.2306	0.0169
6402020007	LEMBONAH	Rural	73	258	92,862.18	18,159.87	0.5860	0.2007	0.1515	0.0888	0.0537	0.0419	0.1598	0.0177
6402020008	MANCONG	Rural	1,145	2,156	166,287.85	31,334.25	0.2186	0.1378	0.0437	0.0377	0.0132	0.0137	0.2839	0.0131
6402020009	PERIGIQ	Rural	104	405	100,035.05	18,749.56	0.5156	0.1928	0.1259	0.0770	0.0425	0.0345	0.1768	0.0149
6402020010	TANJUNG JONE	Rural	212	886	107,329.97	20,630.65	0.4512	0.1992	0.1033	0.0683	0.0337	0.0284	0.1910	0.0106
6402020011	MUARA OHONG	Rural	190	717	115,293.87	22,946.35	0.3743	0.1989	0.0783	0.0612	0.0239	0.0241	0.1828	0.0125
6402030001	LOA DERAS	Rural	94	465	81,591.73	14,975.53	0.7400	0.1548	0.2184	0.0991	0.0842	0.0554	0.1722	0.0148
6402030002	MINTA	Rural	180	864	92,232.36	15,674.58	0.6088	0.1833	0.1528	0.0812	0.0523	0.0377	0.1777	0.0126
6402030003	PENYINGGAHAN ILIR	Rural	212	871	93,590.68	19,736.67	0.6039	0.1867	0.1758	0.0917	0.0692	0.0469	0.2135	0.0126
6402030004	TANJUNG HAUR	Rural	91	369	79,565.69	17,807.99	0.7329	0.1895	0.2346	0.1095	0.0963	0.0610	0.1719	0.0158
6402030005	PENYINGGAHAN ULU	Rural	186	800	106,008.18	19,530.72	0.4748	0.1814	0.1123	0.0679	0.0373	0.0296	0.1990	0.0122
6402040001	LENDIAN	Rural	45	148	121,818.99	25,365.10	0.2964	0.1965	0.0572	0.0549	0.0167	0.0202	0.1399	0.0185
6402040002	KENDISIQ	Rural	58	224	111,940.41	27,177.17	0.3973	0.2446	0.0932	0.0857	0.0314	0.0382	0.1537	0.0197
6402040004	RIKONG	Rural	89	308	135,847.24	33,954.48	0.2427	0.2011	0.0480	0.0501	0.0145	0.0177	0.1670	0.0167
6402040006	TENDIQ	Rural	56	201	109,509.19	24,358.67	0.4262	0.2288	0.0960	0.0755	0.0305	0.0304	0.1572	0.0194
6402040007	KENYANYAN	Rural	67	232	112,649.95	21,680.86	0.3772	0.2193	0.0785	0.0684	0.0240	0.0270	0.1542	0.0159
6402040008	BETUNG	Rural	63	218	120,222.19	21,269.80	0.3103	0.1792	0.0611	0.0494	0.0176	0.0183	0.1582	0.0188
6402040009	BENTAS	Rural	72	250	120,076.40	24,444.79	0.3192	0.2081	0.0693	0.0627	0.0221	0.0254	0.1644	0.0193
6402040010	MUARA KELAWIT	Rural	40	180	94,967.17	20,545.83	0.5667	0.2342	0.1402	0.0938	0.0483	0.0436	0.1286	0.0176
6402040011	MUHUR	Rural	115	480	104,159.98	21,180.09	0.5047	0.1954	0.1308	0.0798	0.0477	0.0381	0.2066	0.0156
6402040013	KALIQ	Rural	47	193	94,688.88	17,096.16	0.5673	0.1999	0.1462	0.0821	0.0515	0.0378	0.1558	0.0208

Poverty Map of East Kalimantan  
Village Level

Level, Code	Name	Urban/ Rural	Number of Households	Number of Persons	Monthly PCE (Rp)		Poverty Headcount		Poverty Gap		Poverty Severity		Gini Ratio	
					Point Estimate	Standard Error	Point Estimate	Standard Error	Point Estimate	Standard Error	Point Estimate	Standard Error	Point Estimate	Standard Error
6402040014	TANAH MEA	Rural	31	114	93,827.67	19,341.53	0.5765	0.1874	0.1649	0.0850	0.0636	0.0423	0.1533	0.0235
6402040015	TEBISAQ	Rural	107	403	95,176.73	19,120.26	0.5574	0.2033	0.1435	0.0810	0.0504	0.0370	0.1699	0.0128
6402040016	DASAQ	Rural	158	652	87,631.85	17,899.97	0.6509	0.1909	0.1871	0.0905	0.0718	0.0444	0.1853	0.0140
6402040018	MENDUNG	Rural	69	238	99,345.43	20,285.80	0.5231	0.1955	0.1305	0.0781	0.0457	0.0354	0.1670	0.0141
6402040019	JERANG MELAYU	Rural	66	265	87,311.24	17,124.73	0.6465	0.1975	0.1778	0.0874	0.0654	0.0419	0.1556	0.0169
6402040020	TANJUNG LAONG	Rural	900	3,275	121,151.18	20,396.88	0.3523	0.1605	0.0770	0.0499	0.0249	0.0198	0.2208	0.0085
6402040021	TANJUNG LAONG	Urban	113	456	107,606.91	11,300.73	0.4813	0.1305	0.0976	0.0435	0.0285	0.0173	0.1817	0.0153
6402040022	MUARA BAROH	Rural	118	468	98,780.46	19,693.53	0.5324	0.2146	0.1354	0.0865	0.0483	0.0398	0.1830	0.0160
6402040023	SEBELANG	Rural	195	793	103,595.58	20,548.51	0.4723	0.2216	0.1086	0.0799	0.0355	0.0334	0.1749	0.0129
6402040024	TEPIAN ULAQ	Rural	85	325	88,003.02	17,331.61	0.6434	0.1812	0.1824	0.0948	0.0690	0.0489	0.1733	0.0177
6402040025	TANJUNG PAGAR	Rural	145	586	98,977.42	21,228.52	0.5467	0.2208	0.1399	0.0823	0.0493	0.0362	0.1899	0.0140
6402040026	RAMBAYAN	Rural	101	362	104,508.81	17,295.19	0.4581	0.1973	0.0964	0.0608	0.0295	0.0236	0.1645	0.0145
6402040027	MUARA JAWAQ	Rural	384	1,512	116,452.61	19,823.62	0.3895	0.1741	0.0872	0.0595	0.0284	0.0244	0.2159	0.0085
6402040028	ABIT	Rural	115	443	90,612.12	18,003.60	0.6120	0.2112	0.1575	0.0864	0.0552	0.0389	0.1593	0.0133
6402050001	TUKUQ	Rural	22	65	120,430.44	25,439.64	0.3157	0.2204	0.0639	0.0602	0.0186	0.0215	0.1057	0.0259
6402050002	RANDA EMPAS	Rural	48	176	103,852.31	22,012.43	0.4764	0.2001	0.1306	0.0841	0.0498	0.0430	0.1733	0.0215
6402050003	TENDE	Rural	24	75	109,690.93	24,274.13	0.4339	0.2249	0.1119	0.0933	0.0408	0.0478	0.1385	0.0329
6402050004	SAMBUNG	Rural	76	247	137,140.31	26,832.40	0.2596	0.1630	0.0468	0.0432	0.0126	0.0150	0.2000	0.0165
6402050005	JELMU SIBAK	Rural	308	1,101	140,420.91	32,575.16	0.2250	0.1749	0.0463	0.0472	0.0145	0.0181	0.1967	0.0119
6402050007	SUAKONG	Rural	72	230	98,282.69	20,018.87	0.5353	0.2163	0.1329	0.0828	0.0459	0.0373	0.1664	0.0184
6402050008	DILANG PUTI	Rural	142	547	108,318.36	17,714.33	0.4624	0.1643	0.1100	0.0586	0.0365	0.0249	0.2099	0.0148
6402050009	PENARUNG	Rural	53	216	86,280.09	18,323.07	0.6588	0.2078	0.1886	0.1000	0.0726	0.0504	0.1510	0.0204
6402050010	MUARA BEGAI	Rural	87	310	95,938.97	21,165.49	0.5587	0.2200	0.1456	0.0882	0.0527	0.0404	0.1721	0.0156
6402050011	LOTAQ	Rural	111	452	96,231.98	16,378.23	0.5623	0.1872	0.1327	0.0725	0.0433	0.0311	0.1699	0.0141
6402050012	PAYANG	Rural	63	216	93,484.72	20,099.43	0.5822	0.2309	0.1505	0.0893	0.0536	0.0398	0.1562	0.0183
6402050013	CEMPEDAS	Rural	55	246	87,255.16	18,609.18	0.6588	0.2133	0.1885	0.1009	0.0716	0.0498	0.1592	0.0197
6402050014	DINGIN	Rural	145	610	108,680.20	22,821.36	0.4616	0.1922	0.1162	0.0712	0.0410	0.0317	0.2064	0.0144
6402050015	MUARA LAWA	Rural	95	419	93,919.74	18,473.40	0.5914	0.2018	0.1515	0.0830	0.0528	0.0376	0.1732	0.0148
6402050016	LAMBING	Rural	293	1,133	129,606.41	19,098.68	0.2814	0.1420	0.0533	0.0384	0.0149	0.0137	0.2131	0.0120
6402050017	BENGGERIS	Rural	148	553	101,513.37	19,645.02	0.5032	0.2030	0.1213	0.0746	0.0417	0.0322	0.1842	0.0150
6402060001	BESIK	Rural	315	1,192	107,599.37	21,565.22	0.4385	0.2002	0.1015	0.0697	0.0336	0.0292	0.1870	0.0113
6402060002	BERMAI	Rural	102	319	106,924.76	19,336.67	0.4600	0.1870	0.1070	0.0693	0.0354	0.0305	0.1879	0.0142
6402060003	MUARA NILIK	Rural	122	513	87,590.40	16,489.31	0.6404	0.2008	0.1704	0.0918	0.0610	0.0442	0.1579	0.0135

Poverty Map of East Kalimantan  
Village Level

Level, Code	Name	Urban/ Rural	Number of Households	Number of Persons	Monthly PCE (Rp)		Poverty Headcount		Poverty Gap		Poverty Severity		Gini Ratio	
					Point Estimate	Standard Error	Point Estimate	Standard Error	Point Estimate	Standard Error	Point Estimate	Standard Error	Point Estimate	Standard Error
6402060004	MANTAR	Rural	202	573	96,527.52	19,377.21	0.5624	0.1830	0.1548	0.0842	0.0583	0.0416	0.2035	0.0132
6402060006	DAMAI SEBERANG	Rural	94	279	104,467.70	20,823.35	0.4841	0.2145	0.1104	0.0763	0.0360	0.0325	0.1789	0.0182
6402060007	MENDIKA	Rural	80	216	107,188.99	19,928.04	0.4057	0.2205	0.0813	0.0691	0.0243	0.0279	0.1447	0.0143
6402060008	DAMAI KOTA	Urban	204	712	120,086.71	12,125.86	0.3853	0.1032	0.0792	0.0295	0.0239	0.0107	0.2180	0.0136
6402060009	LUMPAT DAHUQ	Rural	83	294	92,421.39	19,350.46	0.5813	0.2392	0.1405	0.0902	0.0467	0.0387	0.1406	0.0165
6402060010	MUARA TOKONG	Rural	182	450	122,016.46	23,176.01	0.3313	0.1794	0.0748	0.0588	0.0248	0.0249	0.2018	0.0124
6402060011	JENGAN DANUM	Rural	380	1,426	105,960.09	20,585.83	0.4693	0.1975	0.1132	0.0726	0.0385	0.0308	0.2017	0.0102
6402060012	KEAY	Rural	183	729	89,591.99	20,652.46	0.6193	0.2293	0.1759	0.1037	0.0673	0.0509	0.1757	0.0126
6402060013	TEPULANG	Rural	59	206	99,341.32	21,779.43	0.5218	0.2211	0.1304	0.0942	0.0455	0.0449	0.1598	0.0164
6402060014	BENUNG	Rural	59	188	111,071.38	24,650.57	0.4162	0.1963	0.1073	0.0705	0.0390	0.0308	0.1789	0.0175
6402060015	DEMPAR	Rural	159	576	125,361.68	25,879.38	0.2848	0.1924	0.0540	0.0476	0.0152	0.0157	0.1780	0.0147
6402060016	JONTAI	Rural	101	308	100,029.95	19,389.47	0.5287	0.1833	0.1406	0.0802	0.0513	0.0386	0.1970	0.0151
6402060017	TEMULA	Rural	234	812	106,227.26	20,479.95	0.4187	0.2445	0.0824	0.0680	0.0239	0.0241	0.1509	0.0123
6402060018	SEMBUAN	Rural	222	663	117,471.77	23,088.47	0.3678	0.1941	0.0834	0.0660	0.0276	0.0275	0.2012	0.0129
6402060019	INTU LINGAU	Rural	260	1,017	183,895.02	58,210.39	0.1010	0.1363	0.0171	0.0295	0.0047	0.0096	0.1892	0.0110
6402070001	ENGGUNI PASEK	Rural	92	368	93,771.79	18,017.99	0.5929	0.1970	0.1555	0.0848	0.0560	0.0394	0.1793	0.0150
6402070002	MENCIMAI	Rural	97	330	102,401.09	20,942.62	0.4882	0.2207	0.1239	0.0803	0.0442	0.0351	0.1811	0.0160
6402070003	REJO BASUKI	Rural	114	417	107,953.52	19,303.71	0.4130	0.2111	0.0882	0.0654	0.0278	0.0260	0.1652	0.0154
6402070004	SUMBER SARI	Rural	181	676	109,122.53	21,509.74	0.4145	0.2060	0.0867	0.0628	0.0266	0.0244	0.1702	0.0125
6402070005	BARONG TONGKOK	Rural	946	3,319	124,828.28	20,772.40	0.3490	0.1432	0.0810	0.0452	0.0273	0.0183	0.2406	0.0092
6402070006	PEPAS EHENG	Rural	185	661	101,768.12	16,929.85	0.4920	0.1763	0.1167	0.0618	0.0390	0.0260	0.1871	0.0128
6402070007	MUUT	Rural	117	443	89,985.50	18,158.59	0.6123	0.1996	0.1694	0.0851	0.0631	0.0405	0.1742	0.0148
6402070008	JUHAN ASA	Rural	138	486	100,253.08	18,991.13	0.5255	0.1840	0.1407	0.0792	0.0526	0.0388	0.2056	0.0143
6402070009	ASA	Rural	460	1,614	92,924.27	17,320.55	0.5871	0.1686	0.1654	0.0795	0.0629	0.0398	0.2043	0.0090
6402070010	JUAQ ASA	Rural	112	408	101,388.21	20,186.85	0.5117	0.1996	0.1321	0.0814	0.0477	0.0380	0.1940	0.0139
6402070011	OMBAU ASA	Rural	161	545	102,590.03	20,214.59	0.4933	0.1874	0.1319	0.0744	0.0495	0.0349	0.2036	0.0131
6402070012	NGENYAN ASA	Rural	257	809	98,901.23	19,856.75	0.5472	0.1903	0.1447	0.0796	0.0530	0.0370	0.2065	0.0122
6402070013	GEMUHAN ASA	Rural	303	993	108,749.30	20,155.13	0.4556	0.1787	0.1208	0.0719	0.0458	0.0343	0.2267	0.0115
6402070014	GELEO BARU	Rural	169	593	104,538.23	18,723.23	0.4622	0.1979	0.1031	0.0628	0.0328	0.0246	0.1773	0.0113
6402070015	GELEO ASA	Rural	123	530	113,740.47	21,747.01	0.3929	0.2004	0.0860	0.0628	0.0273	0.0245	0.1879	0.0150
6402070016	ONGKO ASA	Rural	55	193	98,955.57	19,254.83	0.5472	0.2055	0.1354	0.0866	0.0468	0.0413	0.1701	0.0214
6402070017	PEPAS ASA	Rural	38	143	97,306.80	18,601.94	0.5380	0.2002	0.1408	0.0816	0.0510	0.0386	0.1549	0.0229
6402070018	LINGGANG MAPAN	Rural	200	767	94,774.83	19,499.57	0.5712	0.2052	0.1546	0.0855	0.0573	0.0400	0.1895	0.0120

Poverty Map of East Kalimantan  
Village Level

Level, Code	Name	Urban/ Rural	Number of Households	Number of Persons	Monthly PCE (Rp)		Poverty Headcount		Poverty Gap		Poverty Severity		Gini Ratio	
					Point Estimate	Standard Error	Point Estimate	Standard Error	Point Estimate	Standard Error	Point Estimate	Standard Error	Point Estimate	Standard Error
6402070019	LINGGANG MELAPEH	Rural	300	1,113	125,663.06	23,676.19	0.3445	0.1680	0.0782	0.0538	0.0257	0.0217	0.2305	0.0127
6402070020	PURWADADI	Rural	291	1,163	116,402.55	22,379.36	0.3292	0.1951	0.0640	0.0518	0.0186	0.0184	0.1690	0.0125
6402070021	LINGGANG BIGUNG	Rural	486	1,842	136,035.91	25,013.31	0.2609	0.1466	0.0532	0.0386	0.0165	0.0141	0.2250	0.0112
6402070022	BANGUN SARI	Rural	319	1,425	112,037.37	22,277.76	0.4049	0.2062	0.0905	0.0640	0.0292	0.0248	0.1912	0.0136
6402070023	LINGGANG AMER	Rural	184	863	90,754.49	17,916.72	0.6221	0.1797	0.1816	0.0895	0.0707	0.0457	0.2046	0.0117
6402070024	MUARA ASA	Rural	158	603	88,839.10	16,030.30	0.6313	0.1615	0.1835	0.0763	0.0710	0.0390	0.1969	0.0119
6402080001	EMPAS	Rural	121	403	107,080.89	19,461.31	0.4625	0.1748	0.1180	0.0669	0.0428	0.0306	0.2082	0.0157
6402080002	EMPAKUQ	Rural	56	215	83,806.64	15,860.24	0.6899	0.1886	0.1978	0.0960	0.0758	0.0491	0.1533	0.0184
6402080003	MUARA BUNYUT	Rural	123	558	79,561.17	16,534.21	0.7352	0.1663	0.2350	0.1057	0.0972	0.0594	0.1813	0.0142
6402080004	GADUR	Rural	84	329	85,638.97	15,722.02	0.6667	0.1580	0.2070	0.0917	0.0841	0.0503	0.1948	0.0144
6402080005	SAKAQ TADA	Rural	129	507	108,307.73	20,085.50	0.4456	0.1877	0.1093	0.0691	0.0379	0.0305	0.1997	0.0150
6402080006	MELAK ILIR	Rural	547	2,275	111,365.74	24,163.13	0.4049	0.2144	0.0885	0.0647	0.0281	0.0246	0.1854	0.0116
6402080007	SUMBER REJO	Rural	62	235	105,277.33	18,584.26	0.4522	0.1885	0.1111	0.0709	0.0398	0.0325	0.1738	0.0210
6402080008	SEKOLAQ DARAT	Rural	327	1,206	115,623.52	19,442.19	0.4062	0.1607	0.0939	0.0518	0.0308	0.0206	0.2240	0.0117
6402080009	SRI MULYO	Rural	158	496	128,146.79	26,145.85	0.2634	0.1844	0.0480	0.0510	0.0135	0.0192	0.1792	0.0151
6402080010	SEKOLAQ JOLEQ	Rural	155	688	97,844.00	19,339.41	0.5379	0.2059	0.1423	0.0842	0.0525	0.0397	0.1905	0.0144
6402080011	SUMBER BANGUN	Rural	60	238	92,518.61	20,262.00	0.5813	0.2359	0.1583	0.0948	0.0585	0.0436	0.1542	0.0184
6402080012	SEKOLAQ ODAY	Rural	204	730	114,472.37	19,278.49	0.3960	0.1735	0.0881	0.0557	0.0283	0.0220	0.2062	0.0113
6402080013	SEKOLAQ MULIAQ	Rural	230	811	96,187.64	16,018.94	0.5530	0.1732	0.1379	0.0649	0.0478	0.0284	0.1882	0.0103
6402080014	MELAK ULU	Rural	751	2,956	119,478.57	26,589.52	0.3629	0.2077	0.0817	0.0660	0.0272	0.0273	0.2070	0.0124
6402080015	GEMURUH	Rural	74	333	85,158.80	15,186.37	0.6661	0.1610	0.1992	0.0890	0.0788	0.0484	0.1774	0.0171
6402080016	SAKAQ LOTOQ	Rural	88	410	90,817.10	15,978.25	0.6262	0.1781	0.1664	0.0813	0.0595	0.0385	0.1756	0.0136
6402080017	KARANGAN	Rural	113	397	92,662.73	19,435.87	0.5927	0.2059	0.1623	0.0900	0.0607	0.0434	0.1807	0.0141
6402080018	KELUMPANG	Rural	186	786	91,696.00	17,830.68	0.6133	0.1803	0.1754	0.0857	0.0671	0.0430	0.2030	0.0118
6402080019	MERAYAQ	Rural	93	315	94,764.73	18,969.43	0.5611	0.2159	0.1449	0.0873	0.0519	0.0399	0.1673	0.0148
6402080020	MUARA BENANGAQ	Rural	147	547	139,184.92	23,764.22	0.2010	0.1457	0.0308	0.0281	0.0073	0.0079	0.1871	0.0121
6402080021	LINGGANG MARIMUN	Rural	149	593	91,844.06	16,614.24	0.6044	0.1926	0.1584	0.0860	0.0569	0.0414	0.1794	0.0122
6402080022	MUYUP ILIR	Rural	255	905	113,074.43	23,616.20	0.3983	0.2007	0.0952	0.0694	0.0324	0.0293	0.1979	0.0111
6402080023	MUARA BATUQ	Rural	185	748	115,056.74	26,145.67	0.4005	0.2244	0.0952	0.0762	0.0324	0.0325	0.2001	0.0128
6402090001	MELAPEH BARU	Rural	250	1,010	123,781.45	20,669.93	0.3320	0.1572	0.0680	0.0459	0.0206	0.0173	0.2144	0.0119
6402090002	BIGUNG BARU	Rural	76	316	104,102.17	21,356.75	0.4665	0.2478	0.1057	0.0880	0.0344	0.0376	0.1561	0.0170
6402090003	PURWOREJO	Rural	228	834	146,950.32	24,672.22	0.1715	0.1205	0.0295	0.0255	0.0079	0.0077	0.1996	0.0127
6402090004	KELUBAQ	Rural	53	195	100,526.75	18,910.43	0.4943	0.2049	0.1163	0.0709	0.0388	0.0306	0.1478	0.0165

Poverty Map of East Kalimantan  
Village Level

Level, Code	Name	Urban/ Rural	Number of Households	Number of Persons	Monthly PCE (Rp)		Poverty Headcount		Poverty Gap		Poverty Severity		Gini Ratio	
					Point Estimate	Standard Error	Point Estimate	Standard Error	Point Estimate	Standard Error	Point Estimate	Standard Error	Point Estimate	Standard Error
6402090005	TERING SEBERANG	Rural	282	1,233	134,984.55	25,030.69	0.2434	0.1458	0.0475	0.0378	0.0140	0.0131	0.2043	0.0131
6402090006	TERING LAMA	Rural	332	1,311	142,033.05	23,768.42	0.2027	0.1289	0.0367	0.0283	0.0102	0.0090	0.2096	0.0127
6402090007	TERING BARU	Rural	86	326	148,628.97	34,624.42	0.1987	0.1748	0.0364	0.0401	0.0100	0.0127	0.1969	0.0217
6402090008	JELMUQ	Rural	91	392	113,831.08	23,611.72	0.3826	0.2178	0.0824	0.0645	0.0258	0.0244	0.1692	0.0169
6402090009	MUYUB ULU	Rural	45	201	94,202.28	18,285.71	0.5691	0.2187	0.1499	0.0883	0.0554	0.0414	0.1523	0.0217
6402090010	TUKUL	Rural	88	391	133,878.03	24,345.08	0.2200	0.1632	0.0389	0.0405	0.0106	0.0136	0.1722	0.0193
6402090011	ANAH	Rural	76	287	102,687.20	20,600.38	0.4764	0.2327	0.1069	0.0796	0.0342	0.0333	0.1536	0.0158
6402090012	MUARA MUJAN	Rural	198	738	101,768.48	21,217.23	0.5035	0.2046	0.1258	0.0766	0.0443	0.0344	0.1909	0.0119
6402090013	MUARA LEBAN	Rural	97	363	126,432.56	23,636.22	0.2958	0.1734	0.0606	0.0446	0.0189	0.0162	0.1893	0.0174
6402090014	LONGIRAM SEBERANG	Rural	138	557	112,209.15	21,679.94	0.4282	0.1725	0.1023	0.0578	0.0347	0.0245	0.2079	0.0146
6402090015	LONG IRAM ILIR	Urban	107	427	102,484.88	10,814.06	0.5550	0.1298	0.1201	0.0466	0.0371	0.0194	0.1856	0.0162
6402090016	LONG IRAM KOTA	Urban	472	1,583	116,759.17	13,235.36	0.4149	0.1140	0.0937	0.0385	0.0306	0.0160	0.2244	0.0103
6402090017	LONG IRAM BAYAN	Rural	97	356	107,482.28	18,965.73	0.4489	0.1855	0.1033	0.0669	0.0341	0.0291	0.1867	0.0173
6402090018	SUKO MULYO	Rural	304	1,015	140,929.15	23,255.19	0.1986	0.1214	0.0362	0.0284	0.0103	0.0096	0.2014	0.0116
6402090019	LONG DALIQ	Rural	117	510	87,776.31	17,558.48	0.6459	0.2069	0.1790	0.0961	0.0667	0.0467	0.1700	0.0127
6402090020	KELIWAY	Rural	68	288	93,871.13	18,314.05	0.5837	0.1890	0.1549	0.0853	0.0556	0.0410	0.1694	0.0171
6402090021	UJOH HALANG	Rural	28	119	97,824.93	18,041.90	0.5367	0.2046	0.1312	0.0836	0.0448	0.0384	0.1252	0.0257
6402090022	KALIAN LUAR	Rural	76	354	96,700.16	18,851.86	0.5550	0.2133	0.1316	0.0840	0.0430	0.0374	0.1557	0.0156
6402090023	KALIAN DALAM	Urban	355	1,308	159,022.77	14,814.84	0.1188	0.0562	0.0183	0.0102	0.0047	0.0031	0.2058	0.0110
6402100001	MEMAHAK TEBOQ	Rural	331	1,140	114,022.69	23,764.12	0.4086	0.2087	0.0919	0.0654	0.0298	0.0259	0.2063	0.0111
6402100002	LUTAN	Rural	152	661	101,729.63	18,672.09	0.5079	0.1929	0.1236	0.0742	0.0423	0.0322	0.1904	0.0144
6402100003	DATAH BILANG ILIR	Rural	240	926	108,042.14	23,847.52	0.4406	0.2176	0.1059	0.0766	0.0366	0.0326	0.1878	0.0107
6402100004	DATAH BILANG ULU	Rural	262	1,524	104,799.50	19,661.82	0.4703	0.1952	0.1106	0.0673	0.0367	0.0280	0.1912	0.0112
6402100005	LONG HUBUNG	Rural	183	989	100,703.35	20,516.35	0.5987	0.1906	0.1661	0.0862	0.0625	0.0417	0.2508	0.0344
6402100006	LONG GELAWANG	Rural	45	258	89,632.02	19,140.21	0.6404	0.2133	0.1661	0.0954	0.0581	0.0450	0.1337	0.0208
6402100008	MUARA RATAH	Rural	209	729	104,633.88	19,721.18	0.5313	0.1681	0.1445	0.0787	0.0534	0.0388	0.2410	0.0136
6402100009	MATA LIBAQ	Rural	70	405	167,815.89	45,607.88	0.1847	0.2213	0.0363	0.0573	0.0109	0.0201	0.2130	0.0473
6402100010	LAHAM	Rural	144	799	129,045.21	28,892.85	0.2968	0.1942	0.0553	0.0493	0.0152	0.0166	0.1926	0.0190
6402100011	WANA PARIQ (EX UPT II L.	Rural	153	592	175,812.84	37,382.06	0.0988	0.1115	0.0157	0.0229	0.0039	0.0068	0.2064	0.0148
6402100012	TRIPATI MAKMUR (EX UPT I	Rural	120	513	130,917.02	24,919.09	0.2857	0.1756	0.0599	0.0511	0.0190	0.0203	0.2081	0.0186
6402110001	LONG HURAI	Rural	30	203	119,532.25	26,574.86	0.4512	0.2088	0.0989	0.0723	0.0311	0.0292	0.1656	0.0399
6402110002	LONG MERAH	Rural	187	1,027	124,765.29	25,732.51	0.2865	0.2172	0.0527	0.0551	0.0145	0.0184	0.1718	0.0110
6402110003	MAMAHAK ILIR	Rural	172	649	123,771.30	22,965.52	0.3608	0.1948	0.0805	0.0640	0.0263	0.0264	0.2274	0.0338



Poverty Map of East Kalimantan  
Village Level

Level, Code	Name	Urban/ Rural	Number of Households	Number of Persons	Monthly PCE (Rp)		Poverty Headcount		Poverty Gap		Poverty Severity		Gini Ratio	
					Point Estimate	Standard Error	Point Estimate	Standard Error	Point Estimate	Standard Error	Point Estimate	Standard Error	Point Estimate	Standard Error
6402110004	MAMAHAK ULU	Rural	260	717	176,339.71	33,321.79	0.1352	0.0977	0.0249	0.0238	0.0068	0.0080	0.2379	0.0144
6402110005	LONG MELAHAM	Rural	197	958	106,501.53	17,950.77	0.4455	0.1982	0.0890	0.0621	0.0258	0.0234	0.1721	0.0128
6402110006	UJOH BILANG	Urban	261	1,235	141,286.83	12,932.60	0.1626	0.0777	0.0325	0.0160	0.0114	0.0063	0.1924	0.0148
6402110007	LONG BAGUNILIR	Rural	108	471	120,470.76	22,349.20	0.3265	0.1768	0.0658	0.0484	0.0200	0.0177	0.1796	0.0165
6402110008	BATU KELAU	Rural	120	500	104,172.38	18,686.45	0.4680	0.2139	0.1030	0.0709	0.0328	0.0276	0.1698	0.0149
6402110009	BATU MAJANG	Rural	701	2,692	139,779.84	26,504.11	0.2197	0.1527	0.0379	0.0338	0.0100	0.0104	0.2110	0.0103
6402110010	LONG BAGUN ULU	Rural	293	1,053	128,010.90	23,539.01	0.2907	0.1615	0.0600	0.0445	0.0188	0.0164	0.2097	0.0102
6402120001	DELANG KEROHON	Rural	47	196	116,530.00	26,238.56	0.3667	0.2396	0.0742	0.0718	0.0217	0.0271	0.1499	0.0237
6402120002	LONG PAKAQ	Rural	214	914	130,043.70	25,811.76	0.2496	0.1833	0.0411	0.0396	0.0103	0.0117	0.1788	0.0113
6402120003	LONG LUNUK	Rural	148	640	111,399.97	21,625.66	0.3873	0.2241	0.0793	0.0641	0.0238	0.0233	0.1649	0.0142
6402120005	DATAH NAHA	Rural	238	1,018	91,069.30	19,322.08	0.6117	0.2096	0.1634	0.0949	0.0593	0.0466	0.1770	0.0120
6402120008	LONG PAHANGAI DUA	Rural	45	190	93,626.81	19,741.44	0.5955	0.2066	0.1662	0.0969	0.0617	0.0482	0.1668	0.0202
6402120009	LONG PAHANGAI SATU	Rural	200	818	115,374.94	19,873.74	0.3611	0.1874	0.0703	0.0548	0.0206	0.0209	0.1827	0.0115
6402120010	LONG TUYOQ	Rural	102	451	106,467.59	18,784.17	0.4357	0.2028	0.0920	0.0633	0.0280	0.0240	0.1623	0.0149
6402120011	LIU MULANG	Rural	31	132	109,585.20	17,910.49	0.3967	0.2040	0.0751	0.0625	0.0215	0.0240	0.1224	0.0239
6402130002	LONG KERIOK	Rural	127	540	104,865.88	19,841.11	0.4971	0.2034	0.1169	0.0782	0.0387	0.0341	0.1957	0.0144
6402130003	LONG PENANEH TIGA	Rural	423	1,712	92,903.40	18,813.17	0.5941	0.2014	0.1573	0.0926	0.0568	0.0446	0.1866	0.0112
6402130007	NAHA BUAN	Rural	31	119	97,384.99	21,807.49	0.5587	0.2127	0.1540	0.0904	0.0569	0.0448	0.1512	0.0245
6402130008	NAHA TIFAB	Rural	70	275	223,963.31	94,162.22	0.0778	0.1633	0.0146	0.0425	0.0043	0.0148	0.1648	0.0163
6402130009	LONG APARI	Rural	138	495	269,848.64	108,019.89	0.0322	0.0945	0.0053	0.0188	0.0013	0.0051	0.1880	0.0148
6403010001	SEI MERDEKA	Rural	1,949	7,497	124,000.35	20,670.78	0.3521	0.1467	0.0801	0.0487	0.0264	0.0203	0.2380	0.0080
6403010002	SALOK API DARAT	Rural	293	1,255	117,864.21	18,266.91	0.3728	0.1527	0.0794	0.0468	0.0245	0.0179	0.2125	0.0128
6403010003	TANI BAKTI	Rural	230	1,006	129,609.15	21,740.79	0.3041	0.1569	0.0616	0.0442	0.0185	0.0160	0.2221	0.0145
6403010004	SALOK API LAUT	Rural	215	988	117,135.70	22,477.62	0.3868	0.1902	0.0833	0.0586	0.0255	0.0222	0.2060	0.0120
6403010005	AMBARAWANG DARAT	Rural	295	1,321	106,795.46	21,983.34	0.4576	0.2095	0.1095	0.0724	0.0375	0.0299	0.1950	0.0113
6403010006	ARGOSARI	Rural	157	563	140,446.93	21,708.66	0.2182	0.1207	0.0424	0.0294	0.0124	0.0104	0.2120	0.0168
6403010007	AMBARAWANG LAUT	Rural	210	930	122,700.70	20,180.38	0.3204	0.1623	0.0654	0.0458	0.0198	0.0168	0.2008	0.0110
6403010008	MARGOMULYO	Rural	228	807	129,654.61	26,217.68	0.2676	0.1734	0.0560	0.0516	0.0177	0.0206	0.1907	0.0118
6403010009	KARYA JAYA	Rural	247	988	137,862.18	25,394.68	0.2077	0.1485	0.0380	0.0347	0.0105	0.0112	0.1892	0.0117
6403010010	TANJUNG HARAPAN	Rural	308	1,189	99,678.26	19,214.71	0.5181	0.2112	0.1254	0.0739	0.0422	0.0302	0.1843	0.0107
6403010011	WONOTIRTO	Rural	222	928	111,477.26	21,259.99	0.3995	0.2111	0.0837	0.0609	0.0254	0.0223	0.1788	0.0129
6403010012	SUNGAI SELUANG	Rural	565	2,129	147,828.73	27,284.27	0.2005	0.1425	0.0392	0.0358	0.0116	0.0124	0.2225	0.0093
6403010013	BUKIT RAYA	Rural	247	991	123,244.76	20,663.61	0.3282	0.1545	0.0704	0.0460	0.0222	0.0179	0.2112	0.0123

Poverty Map of East Kalimantan  
Village Level

Level, Code	Name	Urban/ Rural	Number of Households	Number of Persons	Monthly PCE (Rp)		Poverty Headcount		Poverty Gap		Poverty Severity		Gini Ratio	
					Point Estimate	Standard Error	Point Estimate	Standard Error	Point Estimate	Standard Error	Point Estimate	Standard Error	Point Estimate	Standard Error
6403010014	RAWA JAYA	Rural	240	849	133,530.89	22,656.37	0.2545	0.1454	0.0484	0.0392	0.0138	0.0147	0.2071	0.0116
6403010015	SAMBOJA KUALA	Rural	1,449	6,168	125,888.02	22,847.98	0.3194	0.1647	0.0692	0.0505	0.0223	0.0199	0.2219	0.0070
6403010016	SANIPAH	Rural	743	2,763	145,011.53	28,409.89	0.2141	0.1388	0.0401	0.0340	0.0116	0.0116	0.2266	0.0090
6403010017	HANDIL BARU	Rural	819	3,255	146,432.26	25,430.86	0.1993	0.1256	0.0379	0.0316	0.0111	0.0111	0.2214	0.0091
6403010018	MUARA SEMBILANG	Rural	303	1,096	145,128.30	25,530.91	0.2006	0.1378	0.0361	0.0330	0.0101	0.0108	0.2135	0.0114
6403020001	TELUK DALAM	Rural	223	847	133,665.30	23,289.38	0.2742	0.1515	0.0587	0.0436	0.0186	0.0168	0.2206	0.0132
6403020002	MUARA JAWA ILIR	Rural	476	1,840	143,738.50	22,329.57	0.2010	0.1077	0.0369	0.0244	0.0105	0.0080	0.2192	0.0120
6403020003	MUARA JAWA TENGAH	Rural	768	2,988	141,072.05	24,032.61	0.2364	0.1224	0.0487	0.0310	0.0150	0.0109	0.2298	0.0105
6403020004	MUARA JAWA ULU	Urban	2,908	10,940	185,429.83	17,135.72	0.0671	0.0350	0.0104	0.0063	0.0027	0.0018	0.2188	0.0085
6403020005	DONDANG	Rural	250	968	120,912.54	24,370.32	0.3697	0.1923	0.0843	0.0613	0.0276	0.0246	0.2201	0.0129
6403020006	TAMAPOLE	Rural	52	209	98,241.43	22,195.68	0.5236	0.2494	0.1346	0.0986	0.0496	0.0465	0.1467	0.0190
6403020007	MUARA KEMBANG	Rural	523	2,070	133,418.22	27,550.48	0.2953	0.1697	0.0631	0.0489	0.0201	0.0187	0.2298	0.0097
6403030001	JAWA	Rural	486	1,807	142,560.72	22,972.47	0.2086	0.1162	0.0396	0.0282	0.0113	0.0094	0.2196	0.0102
6403030002	SANGA SANGA DALAM	Urban	1,307	5,273	195,279.32	17,179.29	0.0476	0.0219	0.0084	0.0038	0.0028	0.0014	0.2115	0.0084
6403030003	PEDINGIN	Rural	365	1,473	110,975.05	20,776.11	0.4332	0.1883	0.0978	0.0644	0.0315	0.0265	0.2053	0.0088
6403030004	SARIJAYA	Rural	187	723	131,985.05	23,506.00	0.2856	0.1390	0.0600	0.0393	0.0189	0.0149	0.2202	0.0154
6403030005	SANGA SANGA MUARA	Rural	444	1,818	105,506.66	15,664.02	0.4642	0.1525	0.1069	0.0534	0.0351	0.0223	0.2031	0.0094
6403040001	BAKUNGAN	Urban	1,614	6,580	95,470.26	9,279.04	0.6038	0.1120	0.1422	0.0472	0.0466	0.0205	0.1889	0.0103
6403040002	LOA DURI	Urban	311	1,325	134,411.81	11,774.86	0.2148	0.0928	0.0341	0.0191	0.0089	0.0057	0.1916	0.0120
6403040003	BATUAH	Rural	1,252	3,659	141,441.57	27,141.02	0.2383	0.1414	0.0484	0.0384	0.0147	0.0140	0.2209	0.0079
6403040004	TANI BHAKTI	Rural	2,003	7,213	158,689.22	32,304.13	0.1603	0.1249	0.0302	0.0299	0.0089	0.0103	0.2267	0.0140
6403040005	PURWAJAYA	Rural	4,489	15,209	346,289.49	185,759.22	0.0471	0.0709	0.0094	0.0161	0.0029	0.0056	0.2744	0.0159
6403040006	LOA JANAN ULU	Urban	1,162	4,557	93,991.35	8,994.61	0.6286	0.0928	0.1636	0.0461	0.0574	0.0220	0.2077	0.0107
6403050001	JONGGON DESA	Rural	171	658	115,337.52	25,068.51	0.3851	0.2115	0.0841	0.0695	0.0266	0.0290	0.1886	0.0115
6403050002	SUNGAI PAYANG	Rural	651	2,586	119,808.58	20,470.77	0.3340	0.1650	0.0672	0.0459	0.0201	0.0168	0.1991	0.0085
6403050003	JEMBAYAN	Rural	1,476	5,923	129,392.15	24,862.23	0.3022	0.1705	0.0617	0.0473	0.0187	0.0175	0.2238	0.0078
6403050004	PONORAGAN	Rural	431	1,496	117,096.03	22,245.37	0.3525	0.2049	0.0738	0.0624	0.0229	0.0243	0.1906	0.0127
6403050005	LOH SUMBER	Rural	1,135	4,356	135,778.86	22,701.98	0.2427	0.1401	0.0475	0.0371	0.0142	0.0134	0.2151	0.0093
6403050006	LOA KULU KOTA	Rural	1,293	5,319	126,654.76	24,851.80	0.3006	0.1736	0.0637	0.0487	0.0202	0.0183	0.2087	0.0104
6403050007	REMPANGA	Rural	662	2,626	134,257.81	20,180.69	0.2572	0.1372	0.0517	0.0373	0.0157	0.0136	0.2213	0.0096
6403050008	LOA KULU KOTA	Urban	504	2,048	100,656.32	9,609.18	0.5376	0.1159	0.1180	0.0416	0.0368	0.0173	0.1849	0.0099
6403050009	UPT JONGGON A/MARGAHAYU	Rural	636	2,362	147,406.11	23,865.55	0.1685	0.1343	0.0298	0.0315	0.0082	0.0103	0.2033	0.0102
6403060001	PERIAN	Rural	252	1,036	92,677.12	21,629.17	0.5924	0.2285	0.1587	0.0939	0.0577	0.0440	0.1748	0.0113

Poverty Map of East Kalimantan  
Village Level

Level, Code	Name	Urban/ Rural	Number of Households	Number of Persons	Monthly PCE (Rp)		Poverty Headcount		Poverty Gap		Poverty Severity		Gini Ratio	
					Point Estimate	Standard Error	Point Estimate	Standard Error	Point Estimate	Standard Error	Point Estimate	Standard Error	Point Estimate	Standard Error
6403060002	MUARA LEKA	Rural	355	1,218	115,140.02	23,716.68	0.3883	0.1963	0.0884	0.0617	0.0291	0.0245	0.2019	0.0106
6403060003	MUARA ALOH	Rural	231	916	118,526.96	22,657.91	0.3500	0.1977	0.0690	0.0540	0.0196	0.0189	0.1870	0.0111
6403060004	JANTUR	Rural	1,031	4,356	459,470.46	459,296.87	0.0854	0.2058	0.0215	0.0639	0.0078	0.0264	0.1947	0.0081
6403060005	MUARA MUNTAI ILIR	Urban	249	1,052	87,694.84	9,564.94	0.7129	0.1264	0.1688	0.0621	0.0539	0.0271	0.1557	0.0128
6403060006	MUARA MUNTAI ULU	Urban	364	1,667	81,112.68	8,422.43	0.7748	0.0879	0.2252	0.0567	0.0832	0.0297	0.1807	0.0130
6403060007	MUARA MUNTAI ULU	Rural	535	2,173	164,104.17	42,940.35	0.1779	0.1743	0.0380	0.0509	0.0124	0.0206	0.2334	0.0156
6403060008	JANTUR	Urban	265	1,085	107,004.49	11,257.20	0.5120	0.1073	0.1239	0.0405	0.0425	0.0179	0.2231	0.0144
6403060009	KAYU BATU	Rural	190	892	97,675.84	18,939.26	0.5448	0.1996	0.1446	0.0865	0.0533	0.0413	0.1959	0.0122
6403070001	LEBAK CILONG	Rural	261	1,121	99,968.48	21,458.32	0.5262	0.2241	0.1325	0.0867	0.0462	0.0384	0.1880	0.0096
6403070002	LEBAK MANTAN	Rural	153	618	126,504.14	25,875.45	0.3023	0.1814	0.0653	0.0527	0.0211	0.0203	0.1967	0.0144
6403070003	MUARA WIS	Rural	362	1,492	102,554.66	19,233.92	0.4926	0.1950	0.1192	0.0748	0.0408	0.0328	0.1934	0.0107
6403070004	SEBEMBAN	Rural	151	680	92,919.34	21,385.74	0.6035	0.2103	0.1702	0.1019	0.0648	0.0523	0.1904	0.0132
6403070005	MELINTANG	Urban	488	2,173	79,976.04	8,325.85	0.7794	0.0820	0.2362	0.0571	0.0914	0.0322	0.1907	0.0122
6403070006	ENGSELAM	Rural	143	573	93,375.31	18,876.37	0.6019	0.1946	0.1608	0.0920	0.0581	0.0440	0.1872	0.0129
6403080001	RIMBAYU III	Rural	475	1,748	113,733.01	22,902.85	0.3885	0.2082	0.0841	0.0687	0.0266	0.0285	0.1906	0.0106
6403080002	RIMBAYU II	Rural	449	1,679	132,323.19	22,251.00	0.2689	0.1416	0.0538	0.0377	0.0161	0.0134	0.2148	0.0106
6403080003	RIMBAYU I	Rural	231	869	111,461.47	22,855.08	0.4020	0.2087	0.0896	0.0690	0.0293	0.0287	0.1849	0.0122
6403080004	RIMBA AYU 7	Rural	144	492	125,287.15	24,834.81	0.3252	0.1578	0.0731	0.0453	0.0240	0.0180	0.2087	0.0167
6403080005	KEDANG IPIL	Rural	240	955	113,090.61	16,614.44	0.4040	0.1519	0.0849	0.0489	0.0262	0.0196	0.2029	0.0106
6403080006	BENUA BARU	Rural	50	166	96,420.41	19,655.34	0.5807	0.1848	0.1672	0.0871	0.0637	0.0430	0.1935	0.0212
6403080007	SEDULANG	Rural	61	251	97,194.68	17,807.78	0.5515	0.1876	0.1387	0.0824	0.0480	0.0381	0.1657	0.0189
6403080008	SUKABUMI (KOTA BANGUN V)	Rural	222	878	110,674.88	19,803.49	0.4203	0.1853	0.0882	0.0581	0.0268	0.0221	0.1908	0.0134
6403080009	SARINADI (KOTA BANGUN VI)	Rural	291	1,177	89,114.78	16,839.12	0.6279	0.1925	0.1668	0.0913	0.0606	0.0445	0.1745	0.0106
6403080010	SUMBER SARI	Rural	273	984	135,241.17	22,536.02	0.2203	0.1403	0.0389	0.0313	0.0108	0.0102	0.1949	0.0111
6403080011	KOTA BANGUN ULU	Urban	1,532	6,550	170,354.75	12,914.99	0.0808	0.0378	0.0118	0.0063	0.0030	0.0017	0.2108	0.0095
6403080012	LOLENG	Rural	260	1,033	111,344.85	18,117.21	0.4116	0.1638	0.0907	0.0549	0.0290	0.0227	0.1996	0.0121
6403080013	LIANG	Rural	815	3,356	124,601.39	19,084.67	0.2915	0.1544	0.0545	0.0406	0.0153	0.0140	0.1997	0.0080
6403080014	KOTA BANGUN ILIR	Rural	479	2,107	131,067.12	24,554.18	0.2742	0.1679	0.0536	0.0454	0.0157	0.0162	0.2082	0.0101
6403080015	PELA	Rural	218	945	87,032.03	16,798.45	0.6500	0.1824	0.1843	0.0936	0.0704	0.0481	0.1822	0.0109
6403080016	MUHURAN	Rural	221	929	107,333.73	18,872.48	0.4524	0.1963	0.0995	0.0647	0.0315	0.0256	0.1895	0.0106
6403090001	JAHAB	Rural	593	2,239	136,908.42	24,184.96	0.2564	0.1302	0.0516	0.0335	0.0157	0.0120	0.2295	0.0102
6403090002	BUKIT BIRU	Rural	762	2,893	118,916.55	24,013.77	0.3515	0.1848	0.0746	0.0532	0.0230	0.0197	0.1996	0.0088
6403090003	TIMBAU	Urban	1,660	6,852	178,990.65	18,204.36	0.0848	0.0421	0.0144	0.0080	0.0042	0.0025	0.2170	0.0089

Poverty Map of East Kalimantan  
Village Level

Level, Code	Name	Urban/ Rural	Number of Households	Number of Persons	Monthly PCE (Rp)		Poverty Headcount		Poverty Gap		Poverty Severity		Gini Ratio	
					Point Estimate	Standard Error	Point Estimate	Standard Error	Point Estimate	Standard Error	Point Estimate	Standard Error	Point Estimate	Standard Error
6403090004	MELAYU	Urban	2,859	11,705	205,381.52	16,968.23	0.0418	0.0197	0.0065	0.0033	0.0017	0.0010	0.2181	0.0077
6403090005	LOA IPUH	Urban	3,843	15,599	170,671.76	15,003.50	0.0991	0.0403	0.0175	0.0078	0.0054	0.0026	0.2193	0.0081
6403090006	MALUHU	Rural	751	2,754	138,803.24	26,375.75	0.2325	0.1481	0.0446	0.0367	0.0129	0.0125	0.2128	0.0089
6403090007	PANJI	Urban	1,247	5,064	178,377.34	17,377.63	0.0880	0.0410	0.0161	0.0080	0.0052	0.0027	0.2198	0.0083
6403090008	SUKARAME	Urban	342	1,410	186,488.05	16,402.87	0.0560	0.0285	0.0097	0.0058	0.0028	0.0021	0.2050	0.0120
6403090009	BARU	Urban	555	2,397	177,556.79	19,073.53	0.0932	0.0484	0.0162	0.0098	0.0048	0.0033	0.2204	0.0104
6403090010	MANGKURAWANG	Rural	1,154	4,549	138,155.40	22,731.86	0.2572	0.1298	0.0516	0.0341	0.0155	0.0122	0.2337	0.0087
6403090011	LOA TEBU	Rural	797	3,236	122,324.27	22,864.32	0.3328	0.1842	0.0716	0.0583	0.0229	0.0234	0.2096	0.0087
6403100001	SELERONG	Rural	489	1,878	129,255.29	24,657.14	0.2852	0.1623	0.0568	0.0442	0.0169	0.0159	0.2080	0.0097
6403100002	TANJUNG HARAPAN	Rural	901	3,224	128,301.51	18,243.57	0.2849	0.1328	0.0574	0.0356	0.0175	0.0128	0.2163	0.0113
6403100003	BELORO	Rural	493	1,985	145,562.47	27,497.49	0.1930	0.1381	0.0358	0.0315	0.0102	0.0101	0.2102	0.0108
6403100004	SEBULU ULU	Rural	1,148	4,585	132,170.04	22,208.52	0.2753	0.1381	0.0551	0.0363	0.0165	0.0129	0.2214	0.0083
6403100005	MANUNGGAL JAYA	Rural	754	2,861	116,053.89	22,646.44	0.3693	0.1885	0.0850	0.0641	0.0287	0.0278	0.2020	0.0108
6403100006	SUMBER SARI	Rural	986	3,614	139,654.98	24,337.64	0.2246	0.1381	0.0436	0.0352	0.0128	0.0123	0.2159	0.0094
6403100007	SEBULU ILIR	Rural	639	2,427	122,661.82	20,586.70	0.3373	0.1576	0.0712	0.0506	0.0221	0.0201	0.2189	0.0084
6403100008	SEGIHAN	Rural	409	1,551	111,563.91	18,883.19	0.4068	0.1818	0.0922	0.0609	0.0304	0.0253	0.2022	0.0096
6403100009	GIRI AGUNG/SEPARI II	Rural	467	1,681	138,755.70	23,028.49	0.2289	0.1331	0.0431	0.0332	0.0124	0.0116	0.2154	0.0119
6403110001	LOA LEPU	Rural	88	353	101,118.03	20,993.50	0.5200	0.2106	0.1363	0.0857	0.0504	0.0406	0.1904	0.0144
6403110002	TELUK DALAM	Rural	138	560	105,722.01	19,474.11	0.4576	0.2036	0.1040	0.0706	0.0339	0.0296	0.1803	0.0124
6403110003	PERJIWA	Rural	177	727	109,199.68	19,836.84	0.4284	0.1973	0.0992	0.0698	0.0332	0.0299	0.1931	0.0132
6403110004	LOA RAYA	Rural	152	661	118,781.95	20,879.83	0.3481	0.1747	0.0722	0.0481	0.0221	0.0175	0.1919	0.0151
6403110005	LOA ULUNG	Rural	438	1,619	146,113.71	28,601.88	0.1989	0.1455	0.0373	0.0348	0.0108	0.0117	0.2155	0.0102
6403110006	EMBALUT	Rural	519	2,347	132,880.85	25,529.59	0.2671	0.1668	0.0529	0.0448	0.0157	0.0161	0.2106	0.0082
6403110007	BUKIT RAYA	Rural	741	2,861	130,534.88	22,433.37	0.2729	0.1553	0.0528	0.0400	0.0153	0.0138	0.2111	0.0086
6403110008	MANUNGGAL JAYA	Rural	1,541	5,900	140,283.24	23,071.05	0.2312	0.1350	0.0468	0.0355	0.0145	0.0128	0.2264	0.0086
6403110009	BANGUN REJO	Rural	1,656	6,036	145,356.99	24,954.09	0.2045	0.1147	0.0394	0.0268	0.0116	0.0090	0.2249	0.0092
6403110010	KERTA BUANA	Rural	967	3,606	116,860.15	19,156.90	0.3707	0.1636	0.0814	0.0507	0.0262	0.0197	0.2113	0.0081
6403110011	SEPARI	Rural	769	2,881	131,708.75	21,639.09	0.2785	0.1440	0.0534	0.0362	0.0155	0.0124	0.2213	0.0096
6403110012	BUKIT PARIAMAN	Rural	1,239	4,631	130,361.38	22,653.12	0.2683	0.1528	0.0518	0.0407	0.0150	0.0147	0.2072	0.0080
6403110013	BUANA JAYA	Rural	896	3,106	140,626.08	25,107.31	0.2164	0.1288	0.0392	0.0290	0.0108	0.0093	0.2130	0.0084
6403110014	MULAWARMAN	Rural	444	1,640	133,473.73	24,729.80	0.2577	0.1523	0.0507	0.0383	0.0150	0.0132	0.2093	0.0100
6403120001	SEPATIN	Rural	366	1,682	149,503.75	33,793.24	0.1774	0.1591	0.0286	0.0326	0.0073	0.0098	0.1989	0.0098
6403120002	MUARA PANTUAN	Rural	473	2,253	130,693.49	19,371.10	0.2766	0.1502	0.0506	0.0388	0.0138	0.0132	0.2194	0.0148

Poverty Map of East Kalimantan  
Village Level

Level, Code	Name	Urban/ Rural	Number of Households	Number of Persons	Monthly PCE (Rp)		Poverty Headcount		Poverty Gap		Poverty Severity		Gini Ratio	
					Point Estimate	Standard Error	Point Estimate	Standard Error	Point Estimate	Standard Error	Point Estimate	Standard Error	Point Estimate	Standard Error
6403120003	TANI BARU	Rural	302	1,315	112,320.37	21,188.72	0.3980	0.2114	0.0831	0.0726	0.0254	0.0300	0.1866	0.0110
6403120004	KUTAI LAMA	Rural	924	4,244	118,003.23	22,378.65	0.3877	0.1830	0.0879	0.0577	0.0289	0.0227	0.2230	0.0089
6403120005	ANGGANA	Rural	400	1,765	150,578.07	22,994.24	0.1695	0.0987	0.0289	0.0204	0.0076	0.0063	0.2175	0.0109
6403120006	SUNGAI MERIAM	Rural	1,083	4,714	129,331.92	23,332.63	0.2906	0.1572	0.0590	0.0433	0.0178	0.0157	0.2172	0.0088
6403120007	SIDOMULYO	Rural	516	2,286	128,732.95	24,943.18	0.3028	0.1657	0.0623	0.0454	0.0189	0.0163	0.2145	0.0106
6403130001	SELIKI	Rural	241	911	114,936.97	22,574.29	0.3981	0.1972	0.0898	0.0685	0.0293	0.0296	0.2046	0.0134
6403130002	SALO PALAI	Rural	192	741	111,765.62	21,644.97	0.4108	0.1884	0.0911	0.0617	0.0293	0.0254	0.1923	0.0130
6403130003	MUARA BADAK ULU	Rural	1,073	3,730	428,185.41	235,550.73	0.0178	0.0787	0.0035	0.0184	0.0011	0.0063	0.1917	0.0082
6403130004	MUARA BADAK ILIR	Urban	4,106	14,983	192,067.92	17,300.81	0.0660	0.0348	0.0108	0.0064	0.0031	0.0020	0.2317	0.0086
6403130005	TANJUNG LIMAU	Rural	1,454	5,136	104,125.21	21,116.70	0.4898	0.2077	0.1187	0.0754	0.0405	0.0325	0.2021	0.0088
6403140001	PERANGAT BARU	Rural	133	515	119,869.05	23,887.06	0.3560	0.1888	0.0794	0.0579	0.0256	0.0226	0.2004	0.0143
6403140002	BUNGA PUTIH	Rural	853	2,678	111,972.49	23,938.95	0.4114	0.2092	0.0958	0.0686	0.0322	0.0280	0.1988	0.0097
6403140003	PERANGAT SELATAN	Rural	299	1,179	135,733.31	22,210.12	0.2351	0.1425	0.0435	0.0343	0.0125	0.0113	0.2106	0.0121
6403140004	MAKARTI	Rural	310	1,311	124,112.47	25,824.31	0.3384	0.1898	0.0755	0.0591	0.0244	0.0232	0.2146	0.0116
6403140005	SEBUNTAL	Rural	1,363	5,875	115,367.82	20,986.24	0.4166	0.1550	0.0966	0.0490	0.0320	0.0196	0.2317	0.0091
6403140006	KERSIK	Rural	153	747	110,198.92	19,203.60	0.4172	0.2040	0.0873	0.0617	0.0266	0.0229	0.1825	0.0132
6403140007	SANTAN ILIR	Rural	546	2,372	94,984.30	20,219.15	0.5772	0.1992	0.1577	0.0851	0.0591	0.0403	0.2013	0.0091
6403140008	SANTAN TENGAH	Rural	332	1,416	119,994.69	21,950.86	0.3612	0.1709	0.0814	0.0568	0.0269	0.0239	0.2152	0.0110
6403140009	SANTAN ULU	Urban	1,026	3,088	104,566.94	11,968.76	0.5966	0.1012	0.1628	0.0490	0.0595	0.0236	0.2697	0.0129
6403150001	BENUA PUHUN	Rural	488	2,132	119,492.35	19,750.46	0.3403	0.1686	0.0685	0.0473	0.0204	0.0171	0.1996	0.0078
6403150002	TERATAK	Rural	470	1,850	124,559.08	21,963.57	0.3157	0.1675	0.0623	0.0442	0.0181	0.0155	0.2067	0.0090
6403150003	BUNGA JADI	Rural	614	2,259	136,552.22	25,680.06	0.2481	0.1317	0.0499	0.0327	0.0152	0.0115	0.2167	0.0101
6403150004	PANCA JAYA	Rural	687	2,497	148,665.91	25,330.88	0.1808	0.1098	0.0333	0.0259	0.0095	0.0088	0.2166	0.0101
6403150005	SIDO MUKTI	Rural	884	3,175	118,476.40	23,252.18	0.3294	0.1834	0.0646	0.0493	0.0190	0.0176	0.1820	0.0111
6403150006	SABINTULUNG	Rural	479	2,135	101,419.54	17,905.16	0.5035	0.1930	0.1144	0.0661	0.0365	0.0265	0.1853	0.0095
6403150007	RANTAU HEMPANG	Rural	177	782	84,068.04	13,588.36	0.6936	0.1417	0.2060	0.0789	0.0803	0.0412	0.1953	0.0120
6403150008	UPT RANTAU HEMPANG	Rural	57	208	92,594.07	18,372.43	0.6027	0.2010	0.1556	0.0810	0.0557	0.0369	0.1595	0.0200
6403150009	MUARA KAMAN ILIR	Rural	563	2,473	105,716.29	19,549.73	0.4952	0.1723	0.1246	0.0683	0.0434	0.0310	0.2239	0.0087
6403150010	MUARA KAMAN ULU	Rural	587	2,730	88,264.45	17,255.65	0.6496	0.1835	0.1806	0.0998	0.0677	0.0526	0.1896	0.0082
6403150011	TUNJUNGAN	Rural	182	731	93,489.88	18,704.69	0.5849	0.2080	0.1517	0.0877	0.0545	0.0417	0.1779	0.0106
6403150012	MUARA SIRAN	Rural	321	1,382	102,844.58	17,429.92	0.4868	0.1909	0.1095	0.0722	0.0353	0.0315	0.1859	0.0105
6403150013	SEDULANG	Rural	397	1,875	121,205.14	20,575.96	0.3036	0.1886	0.0546	0.0512	0.0150	0.0182	0.1823	0.0086
6403150014	MENAMANG KIRI	Rural	70	400	91,474.54	22,955.65	0.6178	0.2386	0.1652	0.0994	0.0588	0.0451	0.1509	0.0136

Poverty Map of East Kalimantan  
Village Level

Level, Code	Name	Urban/ Rural	Number of Households	Number of Persons	Monthly PCE (Rp)		Poverty Headcount		Poverty Gap		Poverty Severity		Gini Ratio	
					Point Estimate	Standard Error	Point Estimate	Standard Error	Point Estimate	Standard Error	Point Estimate	Standard Error	Point Estimate	Standard Error
6403150015	MENAMANG KANAN	Rural	193	846	153,717.05	44,547.24	0.1959	0.2026	0.0397	0.0660	0.0125	0.0300	0.1969	0.0133
6403160001	SEMAYANG	Rural	367	1,386	180,106.80	44,953.13	0.0783	0.1143	0.0126	0.0229	0.0032	0.0068	0.1872	0.0096
6403160002	TUBUHAN	Rural	218	842	101,568.61	21,892.22	0.5125	0.2200	0.1272	0.0862	0.0437	0.0386	0.1876	0.0104
6403160003	TELUK MUDA	Rural	172	669	131,949.60	31,457.78	0.2705	0.2252	0.0528	0.0616	0.0153	0.0217	0.1866	0.0106
6403160004	TUANA TUHA	Rural	512	1,946	144,903.72	29,313.57	0.1858	0.1377	0.0341	0.0318	0.0098	0.0106	0.1962	0.0093
6403160005	KAHALA	Rural	615	2,210	136,121.71	21,126.38	0.2386	0.1269	0.0447	0.0319	0.0127	0.0110	0.2151	0.0095
6403160006	TELUK BINGKAI	Rural	138	513	146,451.56	27,363.96	0.1531	0.1372	0.0242	0.0287	0.0061	0.0089	0.1714	0.0138
6403160007	LAMIN PULUT	Rural	54	198	168,532.07	40,794.27	0.1082	0.1594	0.0189	0.0369	0.0052	0.0121	0.1562	0.0169
6403160008	LAMIN TELIHAN	Rural	467	1,635	189,164.22	45,120.34	0.0672	0.0825	0.0103	0.0151	0.0025	0.0042	0.1971	0.0094
6403170001	GENTING TANAH	Rural	636	2,364	114,089.61	19,040.96	0.3819	0.1746	0.0829	0.0546	0.0263	0.0214	0.1998	0.0086
6403170002	LOA SAKOH	Rural	61	223	102,095.21	18,057.01	0.4716	0.2083	0.1066	0.0726	0.0348	0.0311	0.1493	0.0173
6403170003	HAMBAU	Rural	530	2,158	112,132.57	22,640.49	0.4336	0.1967	0.0993	0.0674	0.0323	0.0280	0.2130	0.0094
6403170004	KEMBANG JANGGUT	Rural	392	1,491	110,673.97	20,247.64	0.4300	0.1867	0.1002	0.0653	0.0337	0.0275	0.2097	0.0109
6403170005	KELEKAT	Rural	204	766	90,626.56	16,166.94	0.6148	0.1886	0.1597	0.0787	0.0563	0.0351	0.1757	0.0119
6403170006	PULAU PINANG	Rural	282	989	99,550.51	18,475.76	0.5275	0.1935	0.1319	0.0784	0.0458	0.0351	0.1945	0.0107
6403170007	LONG BELEH HALOQ	Rural	430	1,693	117,437.52	20,102.49	0.3855	0.1793	0.0847	0.0576	0.0271	0.0227	0.2187	0.0097
6403170008	LONG BELEH MODANG	Rural	261	1,063	94,427.02	16,391.56	0.5914	0.1652	0.1607	0.0714	0.0593	0.0337	0.2084	0.0120
6403180001	GUNUNG SARI	Rural	143	807	127,665.31	25,602.48	0.3977	0.1628	0.0930	0.0536	0.0314	0.0225	0.2650	0.0389
6403180002	LONG LALANG	Rural	84	299	124,402.77	23,501.62	0.3121	0.1900	0.0625	0.0528	0.0185	0.0194	0.1863	0.0172
6403180003	MUARA RITAN	Rural	133	614	115,460.80	24,639.68	0.3976	0.2091	0.0898	0.0675	0.0295	0.0269	0.1951	0.0166
6403180004	RITAN BARU	Rural	514	2,267	128,193.76	25,056.17	0.3054	0.1705	0.0632	0.0474	0.0194	0.0176	0.2157	0.0104
6403180005	BULUK SEN	Rural	107	250	159,385.33	29,203.13	0.1341	0.1253	0.0235	0.0282	0.0068	0.0098	0.2078	0.0184
6403180006	UMAQ DIAN	Rural	52	315	122,882.19	25,094.97	0.4519	0.1743	0.1047	0.0638	0.0335	0.0261	0.2327	0.0478
6403180007	MUARA PEDOHON	Rural	43	237	114,779.34	16,844.83	0.3799	0.1670	0.0790	0.0506	0.0239	0.0202	0.1642	0.0257
6403180008	UMAQ TUKUNG	Rural	36	214	72,071.17	15,754.23	0.8081	0.1491	0.2883	0.1100	0.1299	0.0682	0.1442	0.0271
6403180009	KAMPUNG BARU	Rural	173	688	138,166.81	25,935.07	0.2891	0.1544	0.0607	0.0452	0.0185	0.0175	0.2427	0.0245
6403180010	BILA TALANG	Rural	72	381	90,605.57	20,576.93	0.6196	0.2321	0.1701	0.0912	0.0635	0.0417	0.1609	0.0155
6403180011	UMAQ BEKUAI	Rural	108	613	84,296.89	17,798.28	0.6849	0.2073	0.1973	0.1051	0.0760	0.0536	0.1626	0.0146
6403180012	SIDOMULYO	Rural	273	1,266	120,457.21	23,074.64	0.3587	0.1877	0.0716	0.0518	0.0211	0.0187	0.2052	0.0115
6403180013	MUARA TIQ	Rural	43	196	93,637.21	18,161.77	0.5920	0.1917	0.1534	0.0829	0.0533	0.0383	0.1517	0.0212
6403180014	TABANG LAMA	Rural	69	220	116,520.85	22,104.76	0.4300	0.1619	0.1154	0.0639	0.0426	0.0295	0.2316	0.0208
6403180015	MUARA SALUNG	Rural	22	120	71,783.72	15,628.12	0.8083	0.1430	0.2998	0.1123	0.1393	0.0736	0.1234	0.0370
6403180017	MUARA BELINAU	Rural	33	129	110,768.57	20,606.22	0.4582	0.1889	0.1075	0.0675	0.0357	0.0293	0.1745	0.0217

Poverty Map of East Kalimantan  
Village Level

Level, Code	Name	Urban/ Rural	Number of Households	Number of Persons	Monthly PCE (Rp)		Poverty Headcount		Poverty Gap		Poverty Severity		Gini Ratio	
					Point Estimate	Standard Error	Point Estimate	Standard Error	Point Estimate	Standard Error	Point Estimate	Standard Error	Point Estimate	Standard Error
6403180018	MUARA TUBOQ	Rural	40	182	87,421.39	19,777.80	0.6644	0.1982	0.1973	0.1040	0.0760	0.0553	0.1561	0.0224
6404010001	SENYIUR	Rural	462	2,215	128,674.75	23,059.02	0.2660	0.1822	0.0467	0.0441	0.0124	0.0143	0.1915	0.0097
6404010002	KELINJAU ILIR	Rural	260	1,152	110,034.35	17,681.12	0.4211	0.1800	0.0895	0.0578	0.0276	0.0226	0.1937	0.0114
6404010003	KELINJAU ULU	Rural	626	2,842	110,108.68	21,037.74	0.4303	0.2085	0.0950	0.0711	0.0300	0.0284	0.1963	0.0099
6404010004	UPT MUARA ANCALONG IV	Rural	260	808	177,431.07	37,488.06	0.0896	0.1103	0.0134	0.0213	0.0032	0.0061	0.2084	0.0127
6404010005	UPT MUARA ANCALONG III	Rural	96	352	119,485.56	19,465.50	0.3346	0.1474	0.0748	0.0444	0.0248	0.0179	0.1909	0.0192
6404010006	LONG NAH	Rural	424	1,380	185,026.97	37,597.92	0.0817	0.1043	0.0122	0.0188	0.0029	0.0051	0.2206	0.0114
6404010007	SEGOI MAKMUR	Rural	267	944	166,072.68	38,879.56	0.1195	0.1024	0.0197	0.0197	0.0051	0.0057	0.1980	0.0143
6404010008	SIKA MAKMUR	Rural	198	705	162,977.62	37,907.80	0.1361	0.1230	0.0242	0.0275	0.0066	0.0088	0.2033	0.0164
6404010009	MELAN	Rural	158	717	113,356.31	27,252.19	0.4017	0.2449	0.0919	0.0805	0.0303	0.0336	0.1767	0.0125
6404010010	GEMAR BARU	Rural	275	1,164	131,140.91	24,195.41	0.2640	0.1581	0.0473	0.0380	0.0127	0.0123	0.1980	0.0116
6404010011	LONG TESAK	Rural	133	611	138,901.69	29,250.19	0.2372	0.1763	0.0440	0.0439	0.0124	0.0153	0.1972	0.0131
6404010012	LONG POQ BARU	Rural	159	595	170,167.43	47,760.81	0.1279	0.1535	0.0221	0.0358	0.0060	0.0126	0.1942	0.0124
6404010013	LONG BENTUK	Rural	312	1,491	159,969.55	43,440.54	0.1592	0.1758	0.0291	0.0405	0.0082	0.0133	0.2006	0.0111
6404010014	LONG PEJENG	Rural	103	514	150,549.95	44,559.32	0.2019	0.2193	0.0392	0.0609	0.0117	0.0225	0.1815	0.0153
6404010015	MEKAR BARU	Rural	155	780	358,366.99	172,652.82	0.0213	0.0813	0.0034	0.0141	0.0008	0.0036	0.1717	0.0132
6404010016	LONG LEES	Rural	203	1,043	178,305.39	54,726.28	0.1294	0.1596	0.0225	0.0346	0.0060	0.0109	0.2112	0.0173
6404020001	LONG NORAN	Rural	114	458	168,050.23	56,515.53	0.1707	0.2128	0.0375	0.0687	0.0130	0.0321	0.1878	0.0150
6404020002	LONG SEGAR	Rural	283	1,112	224,350.93	74,120.14	0.0482	0.1240	0.0088	0.0292	0.0025	0.0096	0.1889	0.0101
6404020003	JUK AYAK	Rural	482	1,832	126,436.64	27,488.39	0.3044	0.2177	0.0623	0.0619	0.0188	0.0228	0.1968	0.0092
6404020004	MARAH HALOQ	Rural	97	412	147,955.14	33,145.68	0.1607	0.1418	0.0271	0.0309	0.0072	0.0103	0.1684	0.0142
6404020005	MARAH KENYAH	Rural	119	493	153,684.44	34,589.70	0.1549	0.1519	0.0262	0.0327	0.0067	0.0099	0.1845	0.0155
6404020006	BENHES	Rural	109	448	89,938.10	18,189.37	0.6411	0.1908	0.1802	0.0911	0.0674	0.0450	0.1884	0.0130
6404020007	DIAQ LAY	Rural	60	234	88,433.08	17,415.27	0.6694	0.1834	0.1892	0.0966	0.0697	0.0491	0.1723	0.0183
6404020008	DABEQ	Rural	39	162	97,200.25	23,260.85	0.5434	0.2454	0.1515	0.1053	0.0574	0.0512	0.1378	0.0264
6404020009	JAK LUAIY	Rural	87	310	83,355.98	16,160.27	0.6795	0.1629	0.2134	0.0901	0.0868	0.0489	0.1826	0.0165
6404020010	MUARA WAHAU	Rural	1,528	4,082	152,219.73	28,375.67	0.1627	0.1179	0.0261	0.0238	0.0067	0.0072	0.2190	0.0108
6404020011	NEHESLIAH BING	Rural	847	2,913	104,528.20	18,271.96	0.4987	0.1690	0.1273	0.0743	0.0454	0.0360	0.2224	0.0083
6404020012	KARYA BAKTI	Rural	248	1,110	93,643.41	16,930.16	0.5847	0.1936	0.1453	0.0824	0.0496	0.0377	0.1771	0.0099
6404020013	WAHAU BARU	Rural	283	993	128,823.61	23,119.05	0.2945	0.1507	0.0600	0.0402	0.0184	0.0144	0.2133	0.0129
6404020014	SIDOMULYO	Rural	179	751	110,630.14	17,395.17	0.4092	0.1698	0.0897	0.0525	0.0287	0.0206	0.1923	0.0148
6404020015	SRI PANTUN	Rural	102	355	139,850.92	24,254.91	0.2302	0.1325	0.0506	0.0375	0.0171	0.0151	0.2056	0.0184
6404020016	KAONG BEANG INDAH	Rural	186	790	96,183.39	17,755.36	0.5571	0.1913	0.1370	0.0737	0.0465	0.0318	0.1779	0.0137

Poverty Map of East Kalimantan  
Village Level

Level, Code	Name	Urban/ Rural	Number of Households	Number of Persons	Monthly PCE (Rp)		Poverty Headcount		Poverty Gap		Poverty Severity		Gini Ratio	
					Point Estimate	Standard Error	Point Estimate	Standard Error	Point Estimate	Standard Error	Point Estimate	Standard Error	Point Estimate	Standard Error
6404020017	SUKA MAJU	Rural	725	2,436	114,624.03	19,699.19	0.3989	0.1660	0.0884	0.0538	0.0282	0.0218	0.2133	0.0103
6404020018	MARGA MULIA	Rural	503	2,177	129,293.97	21,695.08	0.2877	0.1449	0.0601	0.0414	0.0190	0.0157	0.2188	0.0099
6404020019	WANA SARI	Rural	278	1,101	104,021.78	19,933.12	0.4624	0.2064	0.1099	0.0704	0.0377	0.0295	0.1841	0.0144
6404020020	MAKMUR JAYA	Rural	346	1,799	105,759.12	18,479.58	0.4664	0.1807	0.1068	0.0587	0.0350	0.0233	0.1976	0.0099
6404020021	MIAU BARU	Rural	796	3,105	122,218.97	20,990.54	0.3409	0.1645	0.0693	0.0505	0.0209	0.0195	0.2157	0.0085
6404030001	SENAMBAH	Rural	378	2,000	91,334.25	16,864.88	0.6138	0.2059	0.1529	0.0862	0.0518	0.0377	0.1714	0.0099
6404030002	NGAYAU	Rural	211	995	81,288.04	15,516.25	0.7240	0.1678	0.2184	0.0979	0.0856	0.0523	0.1806	0.0121
6404030003	MUARA BENGKAL ILIR	Rural	338	1,326	117,675.42	20,985.99	0.3951	0.1762	0.0882	0.0532	0.0287	0.0203	0.2276	0.0117
6404030004	MUARA BENGKAL ULU	Rural	342	1,502	111,484.82	19,644.01	0.4166	0.1896	0.0922	0.0613	0.0296	0.0241	0.2002	0.0097
6404030005	BENUA BARU	Rural	1,063	3,841	102,837.65	24,146.87	0.5327	0.2012	0.1494	0.0879	0.0571	0.0429	0.2321	0.0095
6404030006	BENO HARAPAN (SP 1)	Rural	374	1,341	213,346.73	51,989.30	0.0492	0.0623	0.0081	0.0111	0.0023	0.0032	0.2148	0.0114
6404030007	MUGI RAHAYU (SP 2)	Rural	149	549	217,490.93	54,789.67	0.0559	0.0708	0.0088	0.0134	0.0022	0.0040	0.2177	0.0149
6404030008	MAWAI INDAH (SP 3)	Rural	201	792	165,353.80	30,000.79	0.1076	0.0977	0.0169	0.0200	0.0042	0.0062	0.2013	0.0152
6404030009	HIMBA LESTARI (SP 4)	Urban	109	385	121,314.16	13,294.47	0.3405	0.1225	0.0652	0.0324	0.0186	0.0113	0.1872	0.0150
6404030010	MUGI RAHAYU (SP 2 )	Urban	1,178	3,958	157,497.83	16,560.35	0.1359	0.0629	0.0220	0.0119	0.0058	0.0036	0.2203	0.0107
6404030011	BENO HARAPAN (SP 1)	Urban	247	846	121,646.37	11,309.18	0.3219	0.1019	0.0616	0.0258	0.0177	0.0090	0.1903	0.0129
6404030012	SUMBER AGUNG (SP VIII)	Rural	114	349	126,745.26	20,521.12	0.3466	0.1545	0.0761	0.0525	0.0242	0.0220	0.2310	0.0192
6404040001	TELUK PANDAN	Rural	1,426	4,267	135,019.28	27,602.37	0.3773	0.1690	0.0944	0.0682	0.0334	0.0320	0.2938	0.0131
6404040002	SANGKIMA	Rural	735	2,431	139,493.62	29,290.97	0.2795	0.1617	0.0594	0.0457	0.0189	0.0172	0.2455	0.0111
6404040003	SENGATTA SELATAN	Urban	1,503	5,222	174,741.25	16,107.46	0.0988	0.0444	0.0154	0.0083	0.0038	0.0024	0.2286	0.0092
6404040004	RANTAU MAKMUR	Rural	280	1,135	114,355.05	23,510.49	0.3873	0.2264	0.0857	0.0717	0.0279	0.0283	0.1924	0.0147
6404040005	MUKTI JAYA	Rural	463	1,697	133,867.21	24,183.66	0.2511	0.1592	0.0518	0.0433	0.0166	0.0162	0.2106	0.0118
6404040006	UPT RANTAU PULUNG VI	Rural	129	415	128,539.11	28,952.23	0.2901	0.1981	0.0556	0.0537	0.0159	0.0190	0.1894	0.0140
6404040007	UPT RANTAU PULUNG VII	Rural	192	609	120,980.92	22,384.23	0.2682	0.1991	0.0464	0.0490	0.0121	0.0159	0.1531	0.0114
6404040008	UPT RANTAU PULUNG V MANUN	Rural	203	764	115,121.90	20,468.11	0.3950	0.1747	0.0859	0.0559	0.0270	0.0222	0.2059	0.0152
6404040009	UPT TEPIAN LANGSAT	Rural	137	514	130,608.55	27,596.47	0.2697	0.1691	0.0524	0.0430	0.0158	0.0157	0.1889	0.0149
6404040010	PULUNG SARI	Rural	194	663	119,921.66	26,994.72	0.3197	0.2208	0.0633	0.0618	0.0187	0.0227	0.1657	0.0126
6404040011	MARGO MULYO	Rural	238	817	132,255.47	26,901.58	0.2515	0.1950	0.0465	0.0507	0.0132	0.0175	0.1909	0.0129
6404040012	SENGATTA UTARA	Urban	7,748	25,747	221,707.43	20,780.88	0.0287	0.0173	0.0042	0.0026	0.0011	0.0007	0.2310	0.0090
6404040013	SEPASO	Rural	1,351	4,820	182,118.63	32,137.13	0.0970	0.0823	0.0166	0.0165	0.0045	0.0049	0.2412	0.0125
6404040014	TEPIAN LANGSAT	Rural	112	402	129,256.28	28,317.40	0.2840	0.1833	0.0554	0.0490	0.0160	0.0176	0.1849	0.0156
6404040015	TEBANGAN LEMBAK	Rural	28	139	88,717.23	17,984.42	0.6233	0.2413	0.1538	0.1067	0.0528	0.0503	0.0871	0.0220
6404040017	SEKERAT	Rural	160	616	202,729.02	72,639.83	0.0886	0.1426	0.0160	0.0310	0.0044	0.0096	0.1852	0.0116



Poverty Map of East Kalimantan  
Village Level

Level, Code	Name	Urban/ Rural	Number of Households	Number of Persons	Monthly PCE (Rp)		Poverty Headcount		Poverty Gap		Poverty Severity		Gini Ratio	
					Point Estimate	Standard Error	Point Estimate	Standard Error	Point Estimate	Standard Error	Point Estimate	Standard Error	Point Estimate	Standard Error
6404050001	KALIORANG	Rural	279	1,186	114,226.68	28,304.83	0.4192	0.2426	0.1047	0.0882	0.0368	0.0390	0.2083	0.0142
6404050002	SELENGKO (KALIORANG II)	Rural	156	597	137,906.35	27,431.33	0.2324	0.1370	0.0475	0.0356	0.0149	0.0133	0.2029	0.0171
6404050003	BUKIT MAKMUR (KALIORANG I)	Rural	248	960	113,534.54	19,719.53	0.4036	0.1695	0.0896	0.0562	0.0287	0.0230	0.2049	0.0130
6404050004	BANGUN JAYA (KALIORANG IV)	Rural	309	1,106	136,534.81	28,465.86	0.2806	0.1692	0.0611	0.0504	0.0199	0.0202	0.2304	0.0125
6404050005	CIPTA MANUNGGAL JAYA	Rural	200	755	141,944.99	27,908.48	0.2057	0.1389	0.0400	0.0338	0.0122	0.0120	0.1981	0.0158
6404050006	BUMI SEJAHTERA	Rural	218	859	132,998.85	26,107.04	0.2637	0.1664	0.0508	0.0415	0.0148	0.0142	0.2039	0.0156
6404050007	BENUA BARU	Urban	1,271	5,434	151,880.73	14,988.64	0.1829	0.0677	0.0353	0.0160	0.0111	0.0058	0.2283	0.0094
6404050008	KAUBUN IV/CIPTA GRAHA	Rural	268	784	127,126.39	23,125.01	0.2621	0.1689	0.0480	0.0429	0.0134	0.0147	0.1802	0.0125
6404050009	KAUBUN III BUMI JAYA	Rural	135	486	123,582.45	21,608.33	0.3106	0.1733	0.0599	0.0461	0.0172	0.0161	0.1915	0.0131
6404050010	BUMI RAPAK (KAUBUN II)	Rural	337	1,261	140,099.96	29,183.69	0.2263	0.1544	0.0459	0.0406	0.0143	0.0152	0.2069	0.0136
6404050011	BUMI ETAM (KAUBUN I)	Rural	285	1,071	134,437.49	24,691.41	0.2774	0.1618	0.0570	0.0445	0.0177	0.0164	0.2264	0.0154
6404050012	UPT VI PENGADAN	Rural	263	653	147,094.20	27,039.26	0.2268	0.1527	0.0427	0.0400	0.0124	0.0143	0.2302	0.0134
6404050013	UPT VII PENGADAN	Rural	133	483	122,011.58	26,160.17	0.3101	0.2134	0.0597	0.0584	0.0172	0.0215	0.1719	0.0155
6404050014	SEMPAYAU	Rural	46	186	113,594.38	24,805.62	0.3716	0.2292	0.0827	0.0738	0.0266	0.0295	0.1462	0.0224
6404050015	PENGADAN	Rural	320	1,172	144,805.82	23,820.71	0.2379	0.1203	0.0482	0.0308	0.0148	0.0110	0.2418	0.0125
6404050016	UPT. PENGADAN I KADUNGAN	Rural	117	397	109,583.57	23,869.07	0.4172	0.2410	0.0953	0.0841	0.0310	0.0355	0.1704	0.0152
6404050017	UPT. PENGADAN II PENGADAN	Rural	138	538	99,526.46	20,329.42	0.5086	0.2123	0.1283	0.0896	0.0453	0.0431	0.1751	0.0135
6404050018	BAAY	Rural	29	122	105,754.54	26,872.13	0.4833	0.2706	0.1154	0.1021	0.0386	0.0437	0.1259	0.0192
6404050019	KARANGAN	Rural	955	2,347	217,342.06	46,454.05	0.0589	0.0677	0.0092	0.0122	0.0024	0.0034	0.2573	0.0116
6404050020	BATU LEPOQ	Rural	443	1,058	160,014.24	30,720.06	0.2243	0.1283	0.0483	0.0397	0.0153	0.0160	0.2657	0.0124
6404050021	UPT MUARA KARANGAN	Rural	307	990	158,234.36	37,534.12	0.1601	0.1794	0.0279	0.0406	0.0076	0.0128	0.2139	0.0123
6404050022	TEPIAN TERAP	Rural	107	370	117,827.13	23,284.18	0.4340	0.1821	0.1082	0.0746	0.0377	0.0354	0.2361	0.0177
6404050023	PELAWAN	Rural	80	262	107,718.02	21,378.78	0.4931	0.1904	0.1285	0.0797	0.0458	0.0370	0.2192	0.0148
6404050024	MANDU DALAM	Rural	68	197	112,850.40	22,334.33	0.4176	0.2071	0.1010	0.0760	0.0346	0.0343	0.1926	0.0185
6404050025	SAKA	Rural	371	1,073	128,478.66	23,943.68	0.2883	0.1801	0.0547	0.0463	0.0155	0.0160	0.2072	0.0104
6404050026	PERIDAN	Rural	76	251	103,171.95	23,220.89	0.4956	0.2260	0.1259	0.0867	0.0444	0.0388	0.1763	0.0177
6404050027	KERAYAAN	Rural	431	1,951	105,666.19	20,348.57	0.4834	0.1872	0.1188	0.0691	0.0404	0.0295	0.2095	0.0097
6404050028	TANJUNG MANIS	Rural	203	766	86,526.39	17,496.13	0.6684	0.1790	0.1958	0.1001	0.0756	0.0524	0.1900	0.0118
6404050029	SUSUK LUAR	Rural	196	905	119,979.51	19,976.20	0.3602	0.1581	0.0777	0.0453	0.0250	0.0178	0.2110	0.0153
6404050030	SUSUK DALAM	Rural	45	169	104,161.69	20,337.04	0.4862	0.2082	0.1204	0.0723	0.0424	0.0318	0.1641	0.0218
6404050031	MARUKANGAN	Rural	178	536	120,164.48	24,782.91	0.3638	0.1678	0.0842	0.0568	0.0277	0.0236	0.2075	0.0117
6404050032	MANUBAR	Rural	266	1,018	150,737.57	31,527.39	0.1772	0.1476	0.0304	0.0320	0.0081	0.0100	0.2076	0.0103
6404050033	TADOAN	Rural	69	269	141,214.38	39,065.62	0.2484	0.2155	0.0499	0.0573	0.0146	0.0211	0.1792	0.0157

Poverty Map of East Kalimantan  
Village Level

Level, Code	Name	Urban/ Rural	Number of Households	Number of Persons	Monthly PCE (Rp)		Poverty Headcount		Poverty Gap		Poverty Severity		Gini Ratio	
					Point Estimate	Standard Error	Point Estimate	Standard Error	Point Estimate	Standard Error	Point Estimate	Standard Error	Point Estimate	Standard Error
6404050034	SANDARAN	Rural	343	1,404	154,510.61	42,230.10	0.2640	0.2066	0.0567	0.0667	0.0182	0.0284	0.2662	0.0136
6405010001	MERAPUN	Rural	190	700	173,969.73	40,777.42	0.0981	0.1166	0.0150	0.0211	0.0036	0.0059	0.1994	0.0137
6405010002	MERABU	Rural	84	309	115,891.71	22,875.26	0.3671	0.2137	0.0769	0.0647	0.0233	0.0248	0.1729	0.0161
6405010003	MAPULU	Rural	44	177	107,756.90	23,032.08	0.4621	0.2213	0.1078	0.0902	0.0362	0.0444	0.1624	0.0227
6405010004	PANAAN	Rural	81	299	113,805.36	25,108.55	0.3937	0.2330	0.0877	0.0797	0.0283	0.0331	0.1743	0.0155
6405010005	MERASA	Rural	246	1,111	116,117.16	22,605.94	0.3815	0.1999	0.0815	0.0618	0.0249	0.0234	0.1963	0.0144
6405010006	MUARA LESAN	Rural	37	98	147,595.08	29,986.64	0.1772	0.1536	0.0286	0.0342	0.0071	0.0106	0.1651	0.0202
6405010007	LESAN DAYAK	Rural	48	199	80,085.05	15,512.10	0.7263	0.1822	0.2185	0.0964	0.0869	0.0518	0.1423	0.0194
6405010008	SIDO BANGEN	Rural	421	1,513	197,507.19	47,173.72	0.0627	0.0819	0.0086	0.0131	0.0019	0.0032	0.2184	0.0099
6405010009	LONG BELIU	Rural	228	740	133,788.40	26,927.61	0.2766	0.1674	0.0540	0.0503	0.0157	0.0192	0.2081	0.0124
6405010010	LONG DUHUNG	Rural	34	123	143,809.11	33,447.25	0.1589	0.2042	0.0294	0.0573	0.0085	0.0222	0.1196	0.0230
6405010011	LONG KELUH	Rural	58	241	142,073.68	35,085.28	0.2000	0.2137	0.0349	0.0558	0.0094	0.0201	0.1606	0.0180
6405010012	LONG PELAY	Rural	26	92	156,962.21	39,075.80	0.1261	0.1853	0.0207	0.0483	0.0055	0.0191	0.1135	0.0262
6405010013	LONG LAMCIN	Rural	40	144	159,797.89	47,494.90	0.1465	0.2049	0.0252	0.0515	0.0070	0.0189	0.1467	0.0212
6405010014	LONG SULUI	Rural	121	522	165,291.91	51,043.46	0.1358	0.1676	0.0213	0.0326	0.0051	0.0091	0.1722	0.0126
6405020001	TEMBUDAN	Rural	712	2,550	156,020.21	29,527.85	0.1568	0.1209	0.0271	0.0260	0.0073	0.0081	0.2205	0.0095
6405020002	KAYU INDAH	Rural	340	1,160	174,816.14	33,328.28	0.1002	0.0849	0.0155	0.0147	0.0038	0.0040	0.2214	0.0135
6405020003	CAMPUR SARI	Rural	354	1,316	113,044.00	18,404.27	0.4068	0.1485	0.0935	0.0498	0.0308	0.0205	0.2121	0.0112
6405020004	BUMI JAYA	Rural	444	1,701	111,942.87	19,462.39	0.4204	0.1653	0.0955	0.0541	0.0311	0.0220	0.2115	0.0118
6405020005	UPT IX/C/SP5	Rural	280	1,038	112,856.88	25,674.44	0.4343	0.2184	0.0993	0.0702	0.0324	0.0287	0.2075	0.0147
6405020006	TUNGGAL BUMI	Rural	372	1,482	119,964.43	21,002.80	0.3399	0.1678	0.0763	0.0533	0.0252	0.0220	0.2067	0.0130
6405020007	DUMARING	Rural	412	1,781	104,283.30	17,530.23	0.4797	0.1926	0.1037	0.0671	0.0322	0.0273	0.1888	0.0101
6405020008	SUKA MURYA	Rural	254	1,010	110,813.48	19,984.80	0.4341	0.1739	0.0989	0.0569	0.0322	0.0231	0.2091	0.0134
6405020009	PURNA SARI JAYA	Rural	220	799	120,717.32	20,232.42	0.3451	0.1616	0.0764	0.0497	0.0256	0.0205	0.2126	0.0150
6405020010	SUMBER MULIA	Rural	262	996	117,806.96	22,480.77	0.3751	0.1792	0.0862	0.0576	0.0290	0.0237	0.2147	0.0147
6405020011	UPT IX/A/SP2	Rural	380	1,314	131,751.59	21,588.15	0.2816	0.1361	0.0585	0.0370	0.0186	0.0138	0.2255	0.0138
6405020012	TALISAYAN	Rural	618	2,744	132,861.70	23,681.27	0.2967	0.1507	0.0654	0.0444	0.0215	0.0174	0.2384	0.0090
6405020013	BIATAN ILIR	Rural	100	411	103,980.81	17,145.49	0.4684	0.1864	0.1032	0.0653	0.0330	0.0274	0.1697	0.0129
6405020014	KARANGAN	Rural	186	749	115,364.07	19,092.92	0.3793	0.1628	0.0789	0.0474	0.0238	0.0177	0.1987	0.0105
6405020015	BIATAN ULU	Rural	60	124	133,178.86	28,251.10	0.4500	0.1635	0.1135	0.0729	0.0386	0.0332	0.2872	0.0202
6405020016	BIATAN LEMPAKE	Rural	362	1,412	122,741.48	22,117.27	0.3393	0.1579	0.0737	0.0444	0.0236	0.0166	0.2177	0.0104
6405020017	UPT IX/B/SP1	Rural	314	1,136	127,247.82	24,495.51	0.3301	0.1643	0.0709	0.0486	0.0226	0.0186	0.2275	0.0126
6405020018	UPT IX/C/B/SP1	Rural	342	1,262	124,447.95	20,878.52	0.3148	0.1605	0.0678	0.0458	0.0219	0.0176	0.2126	0.0162

Poverty Map of East Kalimantan  
Village Level

Level, Code	Name	Urban/ Rural	Number of Households	Number of Persons	Monthly PCE (Rp)		Poverty Headcount		Poverty Gap		Poverty Severity		Gini Ratio	
					Point Estimate	Standard Error	Point Estimate	Standard Error	Point Estimate	Standard Error	Point Estimate	Standard Error	Point Estimate	Standard Error
6405020019	UPT IX/B/SP2	Rural	250	672	135,615.04	22,865.48	0.2938	0.1239	0.0625	0.0344	0.0201	0.0131	0.2413	0.0160
6405020020	BIATAN BAPINANG	Rural	98	330	107,510.10	21,366.14	0.4532	0.1980	0.1069	0.0684	0.0356	0.0284	0.1884	0.0168
6405020021	TABALAR MUARA	Rural	222	997	106,100.49	18,707.42	0.4741	0.1798	0.1144	0.0680	0.0391	0.0294	0.2066	0.0144
6405020022	UPT IX/B/SP3	Rural	307	981	134,903.49	23,695.62	0.2643	0.1468	0.0564	0.0386	0.0184	0.0143	0.2236	0.0131
6405020023	TABALAR ULU	Rural	100	322	109,127.48	23,630.06	0.4505	0.2091	0.1109	0.0808	0.0384	0.0366	0.1926	0.0135
6405020024	TUBAAN	Rural	370	1,456	158,973.12	36,079.25	0.2059	0.1505	0.0387	0.0362	0.0111	0.0123	0.2526	0.0162
6405020025	SEMURUT	Rural	161	614	148,933.93	32,927.12	0.1932	0.1665	0.0345	0.0398	0.0093	0.0132	0.2015	0.0115
6405020026	RADAK/BUYUNG-BUYUNG	Rural	564	2,748	136,474.25	31,104.54	0.2383	0.1904	0.0441	0.0452	0.0124	0.0148	0.1936	0.0085
6405040001	PEGAT	Rural	198	808	132,523.23	25,844.21	0.2517	0.1594	0.0452	0.0391	0.0122	0.0130	0.1942	0.0113
6405040002	TELUK SEMANTING	Rural	639	3,081	109,126.06	20,935.83	0.4640	0.2013	0.1034	0.0694	0.0327	0.0282	0.2103	0.0113
6405040003	TANJUNG BATU	Rural	578	2,771	107,453.20	17,593.23	0.4640	0.1686	0.1100	0.0593	0.0375	0.0245	0.2152	0.0092
6405040004	PULAU DERAWAN	Rural	594	2,646	126,547.93	22,530.06	0.2871	0.1646	0.0547	0.0428	0.0157	0.0148	0.1967	0.0081
6405040005	MARATUA PAYUNG-PAYUNG	Rural	198	1,038	150,779.56	39,844.17	0.1746	0.2015	0.0292	0.0412	0.0075	0.0120	0.1748	0.0116
6405040006	MARATUA BOHESILIAN	Rural	258	1,395	156,707.18	46,753.15	0.1564	0.1867	0.0269	0.0450	0.0072	0.0150	0.1763	0.0107
6405040007	MARATUA TELUK ALULU	Rural	197	995	171,247.39	51,411.44	0.1128	0.1727	0.0194	0.0425	0.0053	0.0156	0.1671	0.0107
6405040008	MARATUA TELUK HARAPAN	Rural	219	1,131	139,205.81	32,441.43	0.2195	0.2153	0.0409	0.0539	0.0114	0.0183	0.1826	0.0119
6405050001	LONG LANUK	Rural	278	1,185	135,367.62	29,951.50	0.2107	0.1952	0.0357	0.0430	0.0093	0.0136	0.1671	0.0095
6405050002	TUMBIT DAYAK	Rural	367	1,552	103,939.80	19,875.07	0.4810	0.2082	0.1138	0.0851	0.0381	0.0384	0.1912	0.0099
6405050003	TUMBIT MELAYU	Rural	704	2,436	128,236.30	24,755.32	0.3127	0.1716	0.0627	0.0494	0.0186	0.0185	0.2213	0.0097
6405050004	INARAN	Rural	424	1,856	128,502.19	22,976.15	0.2805	0.1904	0.0508	0.0505	0.0138	0.0179	0.2037	0.0091
6405050005	PEGAT BUKUR	Rural	685	1,549	181,891.53	38,223.87	0.1131	0.0793	0.0225	0.0199	0.0068	0.0071	0.2085	0.0140
6405050006	RANTAU PANJANG	Rural	106	394	101,389.61	19,082.94	0.5605	0.1877	0.1396	0.0761	0.0472	0.0331	0.2098	0.0135
6405050007	SAMBALIUNG	Urban	1,705	7,919	100,368.87	9,853.50	0.5525	0.0970	0.1471	0.0428	0.0549	0.0208	0.2262	0.0105
6405050008	BEBANIR	Rural	929	4,087	123,881.45	23,305.92	0.3298	0.1794	0.0694	0.0539	0.0215	0.0206	0.2141	0.0085
6405050009	GURIMBANG	Rural	420	1,611	121,918.28	21,460.13	0.3521	0.1671	0.0737	0.0506	0.0226	0.0194	0.2172	0.0097
6405050010	TANJUNG PERANGAT	Rural	300	1,133	130,816.16	23,250.51	0.2865	0.1496	0.0572	0.0415	0.0171	0.0154	0.2188	0.0115
6405050011	SUKAN TENGAH	Rural	404	1,560	115,072.92	18,264.31	0.4185	0.1541	0.0951	0.0525	0.0307	0.0217	0.2290	0.0126
6405050012	SUARAN	Rural	542	2,044	164,898.76	34,144.07	0.1344	0.1158	0.0222	0.0235	0.0059	0.0074	0.2195	0.0112
6405050013	PESAYAN	Rural	1,359	3,645	211,203.30	42,247.88	0.0828	0.0763	0.0143	0.0152	0.0039	0.0045	0.2667	0.0121
6405050014	PILANJAU	Rural	1,216	4,516	194,226.45	42,476.68	0.0901	0.0771	0.0146	0.0146	0.0038	0.0043	0.2541	0.0135
6405060001	TELUK BAYUR	Urban	2,279	9,855	154,921.95	14,866.43	0.1643	0.0667	0.0307	0.0157	0.0093	0.0055	0.2217	0.0093
6405060002	RINDING	Rural	1,040	3,888	149,261.65	27,174.74	0.1980	0.1168	0.0392	0.0287	0.0120	0.0100	0.2274	0.0090
6405060003	SUNGAI BEDUNGAN	Urban	1,231	5,057	165,002.27	16,068.81	0.1248	0.0526	0.0231	0.0112	0.0071	0.0040	0.2201	0.0086

Poverty Map of East Kalimantan  
Village Level

Level, Code	Name	Urban/ Rural	Number of Households	Number of Persons	Monthly PCE (Rp)		Poverty Headcount		Poverty Gap		Poverty Severity		Gini Ratio	
					Point Estimate	Standard Error	Point Estimate	Standard Error	Point Estimate	Standard Error	Point Estimate	Standard Error	Point Estimate	Standard Error
6405060004	TANJUNG REDEB	Urban	6,924	30,342	192,696.21	17,189.05	0.0765	0.0297	0.0158	0.0073	0.0056	0.0031	0.2306	0.0092
6405060005	KAMPUNG BUGIS	Urban	5,850	27,322	182,499.28	15,335.22	0.0912	0.0343	0.0196	0.0093	0.0071	0.0043	0.2298	0.0101
6405070001	LABANAN MAKARTI	Rural	288	1,020	136,154.76	25,130.72	0.2449	0.1549	0.0473	0.0393	0.0138	0.0135	0.2084	0.0121
6405070002	LABANAN MAKMUR	Rural	542	1,968	121,305.59	25,255.75	0.3224	0.1953	0.0636	0.0519	0.0185	0.0186	0.1873	0.0117
6405070003	LABANAN JAYA	Rural	895	3,050	145,448.61	26,309.33	0.2034	0.1271	0.0391	0.0318	0.0116	0.0112	0.2191	0.0101
6405070004	TASUK	Rural	1,216	2,816	163,268.00	29,896.57	0.1549	0.0980	0.0288	0.0240	0.0081	0.0082	0.2226	0.0126
6405070005	BIRANG	Rural	320	640	181,816.43	34,352.96	0.1782	0.1067	0.0350	0.0276	0.0102	0.0097	0.2776	0.0136
6405070006	GUNUNG TABUR	Urban	974	4,486	104,136.42	11,622.63	0.5210	0.1060	0.1353	0.0407	0.0492	0.0183	0.2264	0.0098
6405070007	MALUANG	Rural	690	2,409	137,742.37	23,949.54	0.2307	0.1465	0.0418	0.0351	0.0115	0.0115	0.2118	0.0082
6405070008	SAMBURAKAT	Rural	138	510	121,811.31	23,028.41	0.3614	0.1714	0.0815	0.0545	0.0268	0.0222	0.2128	0.0159
6405070009	SAMBAKUNGAN	Rural	764	2,205	153,369.02	28,544.14	0.2061	0.1258	0.0360	0.0291	0.0096	0.0095	0.2441	0.0141
6405070010	MELATI JAYA	Rural	542	2,141	123,815.59	23,090.72	0.3502	0.1795	0.0745	0.0547	0.0233	0.0209	0.2265	0.0138
6405070011	MERANCANG ULU	Rural	546	1,923	136,701.96	24,374.17	0.3028	0.1566	0.0619	0.0461	0.0184	0.0169	0.2517	0.0114
6405070012	PULAU BESING	Rural	98	403	107,488.74	19,013.12	0.4327	0.1920	0.0990	0.0619	0.0319	0.0247	0.1754	0.0162
6405070013	MERANCANG ILIR	Rural	286	1,152	119,469.68	21,731.93	0.3613	0.1825	0.0730	0.0530	0.0216	0.0196	0.2031	0.0097
6405080001	PUNAN MAHKAM	Rural	56	336	130,506.54	26,189.97	0.2806	0.1957	0.0542	0.0505	0.0157	0.0173	0.1611	0.0203
6405080002	LONG LAAY	Rural	148	807	103,482.15	18,761.31	0.4580	0.2233	0.0933	0.0780	0.0277	0.0313	0.1512	0.0122
6405080003	PUNAN SEGAH	Rural	100	320	141,394.58	36,256.92	0.3535	0.1821	0.0923	0.0710	0.0332	0.0323	0.2746	0.0218
6405080004	LONG AYAP	Rural	32	188	97,314.49	20,481.13	0.5474	0.2598	0.1206	0.0886	0.0373	0.0354	0.1011	0.0237
6405080005	LONG AYAN	Rural	186	718	115,340.08	21,266.97	0.4576	0.1794	0.1083	0.0690	0.0359	0.0301	0.2421	0.0140
6405080006	PUNAN MALINAU	Rural	198	918	88,032.42	17,842.91	0.6522	0.2133	0.1715	0.0940	0.0600	0.0428	0.1634	0.0117
6405080007	GUNUNG SARI	Rural	442	2,017	110,683.72	20,003.65	0.4456	0.1842	0.1008	0.0646	0.0322	0.0265	0.2120	0.0099
6405080008	UPT VIII C/C.2	Rural	566	1,965	121,977.82	22,504.27	0.3409	0.1742	0.0753	0.0511	0.0247	0.0200	0.2148	0.0135
6405080009	UPT VIII C/C.6	Rural	326	1,120	143,880.52	28,082.76	0.2228	0.1558	0.0450	0.0415	0.0141	0.0153	0.2212	0.0129
6405080010	UPT VIII C/C.3	Rural	294	1,152	125,495.01	24,348.10	0.3347	0.1682	0.0737	0.0529	0.0239	0.0213	0.2227	0.0136
6406010002	MAHAK BARU	Rural	131	694	116,093.21	22,344.74	0.3471	0.2212	0.0636	0.0572	0.0174	0.0198	0.1611	0.0136
6406010003	LONG TOP	Rural	9	42	87,459.80	18,919.47	0.6693	0.2379	0.1772	0.1048	0.0614	0.0507	-0.0194	0.0307
6406010004	LONG LEBUSAN	Rural	90	538	93,802.68	21,105.44	0.5829	0.2432	0.1500	0.0978	0.0522	0.0434	0.1563	0.0134
6406010006	LONG SUNGAI BARANG	Rural	90	444	95,083.07	19,536.85	0.5826	0.2315	0.1448	0.0908	0.0496	0.0397	0.1657	0.0135
6406010007	LONG AMPUNG	Rural	118	582	101,678.81	19,817.62	0.4965	0.2171	0.1074	0.0798	0.0330	0.0335	0.1593	0.0128
6406010009	NAWANG BARU	Rural	213	1,004	91,511.34	17,066.76	0.5989	0.2220	0.1415	0.0921	0.0463	0.0414	0.1502	0.0105
6406010010	LONG BETAOH	Rural	31	140	86,701.73	18,552.49	0.6588	0.2164	0.1788	0.0995	0.0666	0.0490	0.1136	0.0208
6406010011	LONG NAWANG	Rural	180	882	100,328.24	15,020.27	0.5325	0.1595	0.1225	0.0631	0.0389	0.0268	0.1924	0.0128

Poverty Map of East Kalimantan  
Village Level

Level, Code	Name	Urban/ Rural	Number of Households	Number of Persons	Monthly PCE (Rp)		Poverty Headcount		Poverty Gap		Poverty Severity		Gini Ratio	
					Point Estimate	Standard Error	Point Estimate	Standard Error	Point Estimate	Standard Error	Point Estimate	Standard Error	Point Estimate	Standard Error
6406010012	LONG URO	Rural	60	299	103,470.86	16,859.21	0.4652	0.1959	0.0971	0.0637	0.0291	0.0250	0.1472	0.0186
6406010013	LIDUNG PAYAU	Rural	73	395	85,804.33	16,237.75	0.6820	0.2001	0.1813	0.1043	0.0648	0.0535	0.1482	0.0181
6406010014	LONG PAYAU	Rural	23	121	79,663.35	16,400.00	0.7502	0.2004	0.2223	0.1082	0.0841	0.0555	0.0865	0.0268
6406020001	LONG METUN I	Rural	16	99	119,445.42	29,062.63	0.5565	0.1958	0.1477	0.0856	0.0512	0.0400	0.1273	0.0514
6406020002	LONG SUNGAI ANAI	Rural	30	120	92,935.44	17,825.10	0.5783	0.2089	0.1450	0.0933	0.0518	0.0464	0.1195	0.0270
6406020003	LONG METUN II	Rural	96	345	396,551.02	233,843.14	0.0270	0.0900	0.0040	0.0175	0.0010	0.0055	0.1652	0.0151
6406020004	LONG PIPA	Rural	68	294	371,193.12	201,140.30	0.0338	0.1425	0.0089	0.0464	0.0034	0.0204	0.1595	0.0184
6406020005	DATA DIAN	Rural	63	302	110,458.82	18,835.63	0.4132	0.2144	0.0840	0.0625	0.0247	0.0232	0.1644	0.0181
6406030002	LONG MASAHAN	Rural	12	39	89,632.40	15,252.85	0.6372	0.1904	0.1637	0.0850	0.0566	0.0426	0.0449	0.0318
6406030003	LONG KETAMAN	Rural	28	105	82,902.34	16,513.87	0.6944	0.2012	0.2078	0.0938	0.0809	0.0478	0.1191	0.0272
6406030004	LONG APAN BARU	Rural	25	127	107,320.12	19,136.42	0.4098	0.2458	0.0742	0.0657	0.0203	0.0238	0.0752	0.0256
6406030005	LONG LAME	Rural	42	169	78,524.06	15,206.15	0.7456	0.1600	0.2265	0.1056	0.0899	0.0592	0.1331	0.0200
6406030006	LONG PUJUNGAN	Rural	94	394	102,051.52	17,394.49	0.5006	0.2091	0.1108	0.0699	0.0351	0.0282	0.1709	0.0144
6406030009	LONG PALIRAN	Rural	16	58	83,478.81	17,021.59	0.7116	0.1882	0.2065	0.1133	0.0781	0.0612	0.0690	0.0288
6406030010	LONG ULI	Rural	30	150	74,345.17	14,200.89	0.8098	0.1593	0.2569	0.1073	0.1023	0.0598	0.1027	0.0239
6406030011	LONG SUNGAI BAWANG	Rural	14	68	208,835.36	105,169.65	0.1037	0.2278	0.0232	0.0690	0.0079	0.0305	0.0135	0.0232
6406030012	LONG BENA	Rural	10	43	88,610.70	18,463.46	0.6458	0.2138	0.1717	0.0956	0.0617	0.0469	0.0094	0.0443
6406030013	LONG TEBULO	Rural	24	121	82,444.32	15,701.28	0.7091	0.1823	0.2081	0.1035	0.0805	0.0561	0.1055	0.0223
6406030014	LONG ALANGO	Rural	91	463	99,392.89	19,090.26	0.5084	0.2311	0.1066	0.0709	0.0321	0.0274	0.1398	0.0147
6406030016	APAU PING	Rural	29	122	141,465.83	31,376.27	0.2046	0.1876	0.0307	0.0354	0.0071	0.0099	0.1399	0.0316
6406030017	LONG BERINI	Rural	38	179	89,551.79	18,652.98	0.6212	0.2629	0.1533	0.1016	0.0519	0.0452	0.1013	0.0195
6406030018	LONG AKING	Rural	14	72	79,143.68	16,211.51	0.7710	0.2139	0.2059	0.1098	0.0725	0.0532	0.0027	0.0268
6406030019	LONG ATUA	Rural	32	173	82,048.18	18,581.67	0.7031	0.2282	0.2029	0.1144	0.0771	0.0588	0.1017	0.0205
6406030021	LONG TUA	Rural	9	43	97,577.54	24,296.88	0.5716	0.2597	0.1456	0.1089	0.0519	0.0537	-0.0123	0.0451
6406040001	LONG JALAN	Rural	31	140	115,470.97	32,440.70	0.3691	0.2806	0.0848	0.0943	0.0281	0.0403	0.1064	0.0193
6406040002	TANJUNG NANGA	Rural	100	367	153,122.47	32,391.66	0.1598	0.1333	0.0291	0.0303	0.0082	0.0099	0.1869	0.0156
6406040003	PUNAN RIAN	Rural	33	142	91,019.36	18,898.60	0.5956	0.2353	0.1505	0.1018	0.0518	0.0478	0.1087	0.0203
6406040004	METUT	Rural	38	161	93,789.30	21,176.16	0.5838	0.2284	0.1551	0.0937	0.0555	0.0426	0.1401	0.0194
6406040005	LONG LAKE	Rural	29	128	97,522.30	23,969.28	0.5195	0.2737	0.1245	0.0983	0.0417	0.0432	0.0952	0.0203
6406040006	PAYA SETURAN	Rural	27	130	111,597.95	25,440.36	0.3908	0.2623	0.0787	0.0746	0.0230	0.0269	0.1018	0.0254
6406040007	PUNAN MIRAU	Rural	15	57	96,284.23	21,896.92	0.5254	0.2778	0.1179	0.1053	0.0377	0.0467	0.0380	0.0215
6406040008	HALANGA	Rural	11	40	103,389.80	24,561.50	0.4493	0.3052	0.0860	0.0844	0.0246	0.0314	-0.0115	0.0299
6406040009	LABAN NYARIT	Rural	12	51	102,697.55	26,018.03	0.5065	0.2981	0.1144	0.1006	0.0374	0.0448	0.0250	0.0359

Poverty Map of East Kalimantan  
Village Level

Level, Code	Name	Urban/ Rural	Number of Households	Number of Persons	Monthly PCE (Rp)		Poverty Headcount		Poverty Gap		Poverty Severity		Gini Ratio	
					Point Estimate	Standard Error	Point Estimate	Standard Error	Point Estimate	Standard Error	Point Estimate	Standard Error	Point Estimate	Standard Error
6406040010	LONG RAT	Rural	31	125	96,819.11	22,519.55	0.5520	0.2326	0.1496	0.1023	0.0555	0.0512	0.1384	0.0259
6406040011	NUNUK TANAH KIBANG	Rural	29	122	97,485.08	18,993.15	0.5406	0.2076	0.1325	0.0864	0.0445	0.0394	0.1212	0.0236
6406040012	LANGAP	Rural	85	357	140,638.12	31,660.94	0.2080	0.1812	0.0366	0.0406	0.0097	0.0127	0.1745	0.0174
6406040013	SENGAYAN	Rural	53	214	107,274.85	23,243.06	0.4387	0.2219	0.1067	0.0804	0.0375	0.0352	0.1592	0.0204
6406040014	LONG LOREH	Rural	132	530	132,391.22	25,875.75	0.2730	0.1693	0.0551	0.0433	0.0167	0.0152	0.2039	0.0154
6406040015	BILA BEKAYUK	Rural	30	128	97,364.98	22,311.32	0.5245	0.2663	0.1292	0.1008	0.0436	0.0453	0.1078	0.0251
6406040016	PELENCAU	Rural	56	224	102,582.48	21,520.93	0.4825	0.2282	0.1142	0.0832	0.0386	0.0367	0.1537	0.0179
6406040017	LONG ADIU	Rural	27	117	98,468.17	22,787.09	0.5332	0.2570	0.1277	0.0984	0.0428	0.0439	0.1056	0.0235
6406040018	PUNAN GONG SOLOK	Rural	62	250	99,745.98	23,054.71	0.5396	0.2437	0.1330	0.0976	0.0462	0.0454	0.1629	0.0173
6406040019	PUNAN LONG ADIU	Rural	12	55	90,067.99	20,050.71	0.6135	0.2582	0.1601	0.1070	0.0563	0.0519	0.0167	0.0363
6406040020	GONG SOLOK	Rural	43	198	104,826.57	20,043.04	0.4592	0.2024	0.1051	0.0724	0.0343	0.0315	0.1428	0.0207
6406040021	BATU KAJANG	Rural	71	314	119,738.31	20,865.62	0.3082	0.2032	0.0557	0.0543	0.0149	0.0187	0.1558	0.0157
6406040022	PUNAN BENGALUN	Rural	43	157	83,365.24	16,242.38	0.6868	0.1478	0.2249	0.0911	0.0941	0.0529	0.1802	0.0187
6406040023	SETARAP	Rural	65	277	101,224.13	16,775.53	0.4764	0.2144	0.0963	0.0673	0.0283	0.0263	0.1355	0.0162
6406040024	SESUA	Rural	212	876	99,459.61	16,854.99	0.5153	0.1947	0.1208	0.0728	0.0403	0.0309	0.1794	0.0131
6406040025	PUNAN SETARAP	Rural	29	89	129,842.39	29,404.10	0.2471	0.1986	0.0494	0.0539	0.0155	0.0213	0.1191	0.0252
6406040026	SETULANG	Rural	220	828	117,187.49	20,816.51	0.3826	0.1853	0.0801	0.0617	0.0241	0.0240	0.2038	0.0115
6406040027	SENTABAN	Rural	24	113	87,978.69	14,479.92	0.6496	0.1786	0.1679	0.0812	0.0579	0.0385	0.1030	0.0265
6406040028	LONG BILA	Rural	31	160	75,203.67	16,698.12	0.7959	0.2012	0.2449	0.1193	0.0976	0.0638	0.0968	0.0245
6406040029	LONG KENIPE	Rural	20	97	72,862.73	16,094.96	0.8026	0.1922	0.2660	0.1161	0.1107	0.0662	0.0716	0.0241
6406040030	TANJUNG LAPANG	Rural	759	3,240	118,605.69	20,259.23	0.3617	0.1727	0.0745	0.0502	0.0224	0.0185	0.2097	0.0088
6406040031	BATU LIDUNG	Rural	87	422	86,692.50	13,719.02	0.6718	0.1745	0.1737	0.0794	0.0609	0.0362	0.1579	0.0174
6406040032	MALINAU KOTA	Rural	1,218	5,371	119,813.11	20,181.47	0.3629	0.1610	0.0797	0.0500	0.0257	0.0197	0.2222	0.0085
6406040033	SALAP	Rural	50	204	98,669.74	22,819.57	0.5335	0.2459	0.1306	0.0983	0.0449	0.0444	0.1447	0.0178
6406040034	SERUYUNG	Rural	39	156	87,910.90	16,150.71	0.6468	0.1997	0.1702	0.0885	0.0608	0.0436	0.1317	0.0227
6406040035	PUTAT	Rural	65	251	82,426.04	15,759.09	0.7047	0.1737	0.2107	0.0955	0.0831	0.0512	0.1636	0.0191
6406040036	TEBUNYAU	Rural	23	109	73,369.01	14,261.43	0.8125	0.1784	0.2578	0.1029	0.1051	0.0562	0.0871	0.0253
6406040037	LEPAGA	Rural	22	98	75,853.97	16,841.12	0.7603	0.1898	0.2498	0.1184	0.1042	0.0688	0.0969	0.0249
6406040038	MENABUR SEMIDE	Rural	21	88	87,176.89	18,149.96	0.6381	0.2351	0.1787	0.0993	0.0673	0.0470	0.0868	0.0272
6406040039	SEBINUANG	Rural	24	95	75,015.44	17,434.26	0.7762	0.1928	0.2586	0.1163	0.1106	0.0658	0.1101	0.0275
6406040040	SEMOLON	Rural	17	75	70,937.30	14,696.36	0.8151	0.1499	0.2871	0.1125	0.1262	0.0724	0.0814	0.0350
6406040041	KALIAMOK	Rural	209	961	88,624.02	16,994.00	0.6413	0.1919	0.1776	0.0863	0.0657	0.0411	0.1836	0.0117
6406040042	MALINAU SEBERANG	Rural	263	1,116	108,500.73	16,839.08	0.4332	0.1780	0.0905	0.0550	0.0271	0.0208	0.1899	0.0100

Poverty Map of East Kalimantan  
Village Level

Level, Code	Name	Urban/ Rural	Number of Households	Number of Persons	Monthly PCE (Rp)		Poverty Headcount		Poverty Gap		Poverty Severity		Gini Ratio	
					Point Estimate	Standard Error	Point Estimate	Standard Error	Point Estimate	Standard Error	Point Estimate	Standard Error	Point Estimate	Standard Error
6406040043	LONG NIT	Rural	39	176	109,937.53	20,984.57	0.4045	0.1819	0.0906	0.0583	0.0299	0.0238	0.1454	0.0232
6406040044	LONG PANGIN	Rural	25	115	85,257.11	17,516.73	0.6687	0.2087	0.1842	0.0999	0.0673	0.0498	0.1016	0.0239
6406040045	LONG PAYANG	Rural	25	98	97,184.12	19,818.60	0.5404	0.2298	0.1329	0.0875	0.0456	0.0385	0.1156	0.0251
6406040046	MENABUR KECIL	Rural	22	97	83,306.39	17,039.86	0.6912	0.2067	0.1925	0.1110	0.0709	0.0570	0.0832	0.0236
6406040047	LONG KENDAI	Rural	33	176	81,414.40	14,501.64	0.7323	0.2161	0.1933	0.0970	0.0675	0.0449	0.0920	0.0199
6406040048	LONG LIHI	Rural	21	93	75,727.65	15,912.56	0.7696	0.1640	0.2517	0.1100	0.1039	0.0655	0.0968	0.0262
6406040049	LONG TARAU	Rural	26	106	85,880.67	16,023.13	0.6594	0.1825	0.1788	0.0940	0.0639	0.0474	0.1066	0.0206
6406040050	LONG AGIS	Rural	42	189	85,781.86	15,603.95	0.6742	0.1959	0.1754	0.0909	0.0605	0.0423	0.1237	0.0206
6406040051	MABUNG	Rural	23	100	94,892.29	19,795.33	0.5681	0.2261	0.1458	0.0934	0.0512	0.0437	0.1042	0.0257
6406040052	MENABUR BESAR	Rural	24	101	91,848.94	17,472.41	0.5834	0.2071	0.1469	0.0894	0.0513	0.0423	0.0990	0.0279
6406040053	LUBA	Rural	39	157	93,560.57	15,838.62	0.5736	0.2018	0.1327	0.0797	0.0423	0.0345	0.1227	0.0236
6406040055	TAJAN	Rural	41	156	87,856.00	17,253.85	0.6153	0.2083	0.1738	0.0920	0.0666	0.0446	0.1386	0.0195
6406040056	SEBATIUNG	Rural	22	86	78,171.63	15,236.42	0.7507	0.1938	0.2255	0.1043	0.0871	0.0551	0.0926	0.0248
6406040057	LUSO	Rural	36	159	72,115.65	15,768.92	0.8143	0.1500	0.2803	0.1172	0.1220	0.0728	0.1344	0.0196
6406040058	TANJUNG SEPATUI	Rural	117	525	89,718.65	16,311.01	0.6319	0.1877	0.1674	0.0852	0.0601	0.0405	0.1738	0.0142
6406050001	LONG NYAU	Rural	17	73	184,410.68	76,382.10	0.1711	0.2546	0.0389	0.0762	0.0128	0.0298	0.0991	0.0317
6406050002	LONG RANAU	Rural	24	96	201,338.40	77,528.91	0.0977	0.1960	0.0223	0.0640	0.0075	0.0295	0.1122	0.0260
6406050003	LONG PADA	Rural	20	92	100,069.55	22,557.07	0.5128	0.2737	0.1250	0.1020	0.0418	0.0439	0.0895	0.0260
6406050004	RIAN TUBU	Rural	35	144	95,182.00	24,236.02	0.5603	0.2434	0.1519	0.1049	0.0562	0.0525	0.1338	0.0235
6406050005	LONG TITI	Rural	35	153	158,452.26	57,062.31	0.1803	0.2453	0.0388	0.0798	0.0128	0.0358	0.1211	0.0217
6406050006	SEMAMU	Rural	17	56	139,056.72	39,367.14	0.2609	0.2203	0.0584	0.0641	0.0193	0.0265	0.0878	0.0314
6406050007	PAKING	Rural	84	325	162,089.75	43,197.17	0.1483	0.1564	0.0262	0.0377	0.0072	0.0132	0.1745	0.0179
6406050008	SEBENG	Rural	25	114	128,691.00	37,001.55	0.2833	0.2487	0.0544	0.0673	0.0159	0.0242	0.0963	0.0254
6406050009	BINTUAN	Rural	18	74	91,094.16	19,997.01	0.6300	0.2320	0.1631	0.0957	0.0569	0.0429	0.0858	0.0299
6406050010	LONG IMAN	Rural	21	92	258,099.30	128,013.70	0.0701	0.1769	0.0162	0.0556	0.0056	0.0246	0.0861	0.0280
6406050011	BIRUN	Rural	28	115	98,328.09	20,752.82	0.5602	0.1947	0.1507	0.0893	0.0555	0.0457	0.1502	0.0265
6406050012	TEMALANG	Rural	22	95	93,184.65	19,517.68	0.5819	0.2291	0.1475	0.0905	0.0516	0.0420	0.0918	0.0248
6406050013	LONG SIMAU	Rural	23	100	119,430.68	28,608.21	0.3578	0.2364	0.0760	0.0712	0.0238	0.0273	0.1071	0.0315
6406050014	LONG LIKU	Rural	11	56	116,644.44	30,466.65	0.4371	0.2550	0.1098	0.0899	0.0386	0.0409	0.0689	0.0507
6406050015	LIDUNG KEMENCI	Rural	67	279	98,044.85	20,273.00	0.5425	0.2257	0.1383	0.0916	0.0494	0.0421	0.1674	0.0166
6406050016	PULAU SAPI	Rural	258	1,254	127,075.23	22,479.31	0.3341	0.1532	0.0746	0.0466	0.0241	0.0180	0.2314	0.0136
6406050017	LONG KAPANAS	Rural	32	158	109,756.92	30,025.75	0.4127	0.2778	0.0960	0.1080	0.0330	0.0520	0.1041	0.0230
6406050018	LONG MESIANG	Rural	28	144	150,582.83	41,298.81	0.1599	0.1893	0.0286	0.0429	0.0079	0.0140	0.1022	0.0241

Poverty Map of East Kalimantan  
Village Level

Level, Code	Name	Urban/ Rural	Number of Households	Number of Persons	Monthly PCE (Rp)		Poverty Headcount		Poverty Gap		Poverty Severity		Gini Ratio	
					Point Estimate	Standard Error	Point Estimate	Standard Error	Point Estimate	Standard Error	Point Estimate	Standard Error	Point Estimate	Standard Error
6406050019	LONG KIANGAN	Rural	11	51	116,070.67	28,248.96	0.3414	0.2716	0.0652	0.0698	0.0179	0.0238	-0.0082	0.0393
6406050020	LONG PAKU	Rural	15	74	88,485.17	19,789.63	0.6678	0.2367	0.1706	0.1091	0.0580	0.0503	0.0447	0.0274
6406050021	LONG KAPUR	Rural	12	59	89,628.77	19,652.28	0.6136	0.2800	0.1501	0.1052	0.0503	0.0467	-0.0193	0.0340
6406050022	LONG IDING	Rural	33	196	97,229.35	20,545.57	0.5186	0.2499	0.1246	0.0907	0.0422	0.0391	0.1063	0.0202
6406050023	LONG LEVANIT	Rural	21	132	116,581.78	25,370.90	0.3511	0.2369	0.0765	0.0726	0.0238	0.0282	0.0846	0.0219
6406050024	LONG REFANAU	Rural	18	95	108,008.99	26,376.71	0.4454	0.2258	0.1149	0.0887	0.0414	0.0434	0.0920	0.0370
6406050025	LONG GAFID	Rural	46	242	83,229.83	16,240.65	0.6846	0.1897	0.1936	0.1020	0.0729	0.0541	0.1287	0.0196
6406050026	LONG BISAI	Rural	32	152	75,256.98	16,493.52	0.7884	0.1771	0.2540	0.1143	0.1033	0.0666	0.1163	0.0215
6406050027	LONG SULIT	Rural	20	102	85,366.55	15,833.23	0.6798	0.1686	0.2048	0.0935	0.0817	0.0543	0.1225	0.0340
6406050028	LONG MEKATIP	Rural	16	73	73,703.03	17,537.41	0.7940	0.2251	0.2535	0.1301	0.1028	0.0739	0.0390	0.0231
6406050029	LONG BERANG	Rural	44	199	80,078.20	19,609.05	0.7330	0.1944	0.2375	0.1241	0.0992	0.0719	0.1488	0.0182
6406050030	BANG BIAU	Rural	24	107	138,604.48	42,623.65	0.2514	0.2546	0.0499	0.0677	0.0145	0.0257	0.1018	0.0252
6406050031	LONG PENGETODON	Rural	10	52	94,676.20	22,826.75	0.5848	0.2699	0.1491	0.1126	0.0514	0.0544	-0.0179	0.0411
6406050032	LONG KESURUN	Rural	13	75	131,145.48	38,394.96	0.2643	0.2673	0.0506	0.0761	0.0148	0.0306	0.0158	0.0327
6406050033	LEBASAN	Rural	9	41	94,141.25	20,347.16	0.5561	0.2759	0.1339	0.0959	0.0447	0.0429	-0.0344	0.0447
6406050034	LONG KEBINU	Rural	19	85	143,065.56	42,094.21	0.2353	0.2399	0.0481	0.0668	0.0144	0.0259	0.0958	0.0314
6406050035	LONG PALA	Rural	10	36	293,815.89	164,100.56	0.0517	0.1543	0.0090	0.0329	0.0024	0.0104	-0.0963	0.0452
6406050036	LONG NGIKAK	Rural	15	72	97,118.11	22,698.24	0.5082	0.2884	0.1178	0.1009	0.0388	0.0458	0.0237	0.0297
6407010001	LONG PELEBAN	Rural	9	30	121,562.59	23,026.17	0.3437	0.1789	0.0850	0.0668	0.0292	0.0310	0.0134	0.0554
6407010002	LONG YIIN / PELAAH	Rural	25	112	77,227.56	15,656.55	0.7471	0.1706	0.2435	0.1045	0.1045	0.0597	0.1229	0.0306
6407010003	LONG BUANG	Rural	51	200	105,142.37	21,274.13	0.4817	0.2047	0.1132	0.0750	0.0377	0.0330	0.1661	0.0207
6407010004	LONG LIAN	Rural	54	249	100,255.53	16,829.56	0.5008	0.1907	0.1135	0.0674	0.0362	0.0276	0.1489	0.0203
6407010005	MUARA PENGIAN	Rural	23	71	123,569.78	25,906.69	0.4077	0.2173	0.0974	0.0752	0.0333	0.0333	0.2030	0.0428
6407010006	LONG PESO	Rural	240	1,023	131,679.23	23,698.50	0.2635	0.1495	0.0495	0.0363	0.0141	0.0123	0.2036	0.0111
6407010007	LONG LEJU	Rural	52	220	86,371.72	16,841.16	0.6535	0.2070	0.1813	0.0935	0.0670	0.0454	0.1399	0.0203
6407010008	LEPAKARU	Rural	101	384	93,569.13	20,192.81	0.5816	0.2244	0.1527	0.1021	0.0553	0.0494	0.1663	0.0143
6407010009	LONG LASAN	Rural	58	321	80,853.41	16,302.62	0.7388	0.1876	0.2105	0.1053	0.0788	0.0546	0.1320	0.0188
6407010010	LONG BIA	Rural	209	703	133,770.00	21,992.64	0.3067	0.1433	0.0606	0.0408	0.0177	0.0149	0.2408	0.0144
6407010011	LONG TELENJAU	Rural	67	262	98,498.29	17,893.06	0.5495	0.2035	0.1326	0.0766	0.0445	0.0331	0.1739	0.0209
6407010012	NAHA AYA	Rural	143	594	111,340.63	22,305.76	0.4131	0.2045	0.0921	0.0660	0.0296	0.0268	0.1857	0.0131
6407010013	LONG BANG	Rural	237	1,037	112,717.50	21,527.78	0.3943	0.2028	0.0840	0.0650	0.0260	0.0260	0.1886	0.0105
6407010014	LONG TUNGU	Rural	190	805	100,345.08	18,549.12	0.5246	0.2027	0.1292	0.0765	0.0444	0.0333	0.1946	0.0125
6407020001	MANGKU PADI	Rural	178	772	216,967.90	83,303.23	0.0824	0.1654	0.0162	0.0405	0.0049	0.0142	0.1934	0.0135



Poverty Map of East Kalimantan  
Village Level

Level, Code	Name	Urban/ Rural	Number of Households	Number of Persons	Monthly PCE (Rp)		Poverty Headcount		Poverty Gap		Poverty Severity		Gini Ratio	
					Point Estimate	Standard Error	Point Estimate	Standard Error	Point Estimate	Standard Error	Point Estimate	Standard Error	Point Estimate	Standard Error
6407020002	TANAH KUNING	Rural	136	604	153,783.00	34,549.00	0.1731	0.1683	0.0294	0.0371	0.0076	0.0115	0.1988	0.0121
6407020003	SAJAU	Rural	416	1,677	110,599.32	18,471.48	0.4410	0.1718	0.1038	0.0612	0.0347	0.0258	0.2176	0.0113
6407020004	LONG BELUAH	Rural	575	2,302	158,529.84	33,003.22	0.1579	0.1290	0.0277	0.0280	0.0075	0.0088	0.2216	0.0104
6407020005	LONG SAM	Rural	293	1,118	124,767.46	20,140.57	0.3210	0.1439	0.0667	0.0411	0.0204	0.0152	0.2156	0.0118
6407020006	MARA SATU	Rural	334	1,397	140,720.47	26,118.15	0.2002	0.1440	0.0341	0.0313	0.0090	0.0098	0.1982	0.0110
6407020007	MARA HILIR	Rural	138	549	126,219.34	22,016.56	0.3092	0.1807	0.0567	0.0458	0.0155	0.0153	0.2010	0.0129
6407020008	ANTUTAN	Rural	318	1,455	110,402.21	20,570.47	0.4244	0.2075	0.0927	0.0692	0.0291	0.0280	0.1928	0.0111
6407020009	JELARAI SELOR	Rural	765	3,141	136,715.26	24,650.40	0.2480	0.1672	0.0479	0.0439	0.0141	0.0155	0.2198	0.0097
6407020010	UPT IV TG. AGUNG/JEL.SEL	Rural	149	510	128,907.92	20,265.46	0.2880	0.1461	0.0627	0.0407	0.0206	0.0159	0.2143	0.0177
6407020011	WONO MULYO	Rural	193	732	134,344.83	26,746.20	0.2701	0.1725	0.0520	0.0463	0.0147	0.0163	0.2114	0.0139
6407020012	TANJUNG BUKA	Rural	351	1,221	152,758.46	27,207.62	0.1665	0.1239	0.0301	0.0285	0.0084	0.0095	0.2138	0.0117
6407020013	UPT V APUNG/JELERAI SEL	Rural	229	862	118,918.19	21,835.67	0.3622	0.1724	0.0816	0.0509	0.0269	0.0199	0.2095	0.0161
6407020014	GUNUNG SARI	Rural	149	593	118,319.71	19,711.91	0.3544	0.1738	0.0708	0.0503	0.0207	0.0182	0.1924	0.0134
6407020015	BUMI RAHAYU	Rural	127	485	119,274.87	18,791.49	0.3180	0.1675	0.0582	0.0434	0.0159	0.0149	0.1748	0.0164
6407020016	TANJUNG SELOR HILIR	Urban	2,841	11,854	190,972.08	15,999.39	0.0660	0.0294	0.0113	0.0057	0.0035	0.0020	0.2236	0.0087
6407020017	TANJUNG SELOR HULU	Urban	1,061	4,530	183,666.22	13,833.95	0.0915	0.0393	0.0173	0.0091	0.0054	0.0035	0.2352	0.0103
6407020018	TANJUNG PALAS HULU	Urban	182	869	96,204.48	10,599.18	0.5977	0.1061	0.1641	0.0489	0.0614	0.0244	0.2137	0.0150
6407020019	GUNUNG SERIANG	Rural	121	494	80,439.62	16,968.26	0.7362	0.1778	0.2247	0.1011	0.0882	0.0536	0.1707	0.0132
6407020020	PEJALIN	Rural	161	679	108,690.15	16,362.58	0.4601	0.1376	0.1112	0.0495	0.0377	0.0216	0.2163	0.0135
6407020021	GUNUNG PUTIH/KR. JENAWI	Rural	495	1,919	141,970.59	28,574.25	0.2173	0.1508	0.0417	0.0368	0.0122	0.0126	0.2105	0.0123
6407020022	KARANG ANYAR	Rural	142	570	115,143.83	22,057.19	0.3468	0.2069	0.0738	0.0677	0.0235	0.0280	0.1706	0.0161
6407020023	TANJUNG PALAS TENGAH	Urban	313	1,360	163,509.18	15,995.95	0.1180	0.0591	0.0213	0.0121	0.0065	0.0042	0.2125	0.0131
6407020024	TANJUNG PALAS HILIR	Rural	721	3,394	107,217.54	23,068.30	0.4342	0.2419	0.0955	0.0857	0.0306	0.0371	0.1744	0.0106
6407020025	SALIM BATU	Rural	535	2,334	122,212.74	22,204.74	0.3318	0.1738	0.0642	0.0453	0.0183	0.0156	0.2036	0.0088
6407020026	SILVA RAHAYU	Rural	215	765	139,320.02	26,149.81	0.2387	0.1588	0.0457	0.0437	0.0131	0.0163	0.2153	0.0135
6407020027	PIMPING	Rural	410	1,645	123,455.21	20,856.52	0.3201	0.1646	0.0646	0.0498	0.0195	0.0193	0.2073	0.0095
6407020028	KELUBIR (SALIM BATU III)	Rural	231	1,027	145,981.26	26,577.97	0.2067	0.1494	0.0375	0.0399	0.0105	0.0150	0.2202	0.0131
6407020029	RUHUI RAHAYU	Rural	265	1,104	134,148.19	24,036.69	0.2497	0.1487	0.0469	0.0386	0.0133	0.0132	0.2037	0.0122
6407020030	KARANG AGUNG	Rural	382	1,612	131,527.38	22,008.50	0.2367	0.1477	0.0394	0.0310	0.0099	0.0092	0.1908	0.0096
6407020031	PANCA AGUNG	Rural	401	1,480	158,756.10	27,386.50	0.1567	0.1018	0.0273	0.0219	0.0074	0.0068	0.2279	0.0120
6407020032	ARDI MULYO	Rural	109	426	153,339.28	26,292.68	0.1721	0.1157	0.0321	0.0252	0.0094	0.0082	0.2147	0.0168
6407030003	SEKATAK BENGARA	Rural	173	743	108,446.63	18,773.90	0.4422	0.1870	0.0981	0.0640	0.0307	0.0258	0.1920	0.0123
6407030011	SEKATAK BUJI	Rural	901	3,608	92,571.10	15,115.45	0.6111	0.1636	0.1609	0.0773	0.0571	0.0369	0.2030	0.0087

Poverty Map of East Kalimantan  
Village Level

Level, Code	Name	Urban/ Rural	Number of Households	Number of Persons	Monthly PCE (Rp)		Poverty Headcount		Poverty Gap		Poverty Severity		Gini Ratio	
					Point Estimate	Standard Error	Point Estimate	Standard Error	Point Estimate	Standard Error	Point Estimate	Standard Error	Point Estimate	Standard Error
6407040001	SEPUTUK	Rural	75	291	90,279.91	18,852.26	0.6152	0.2104	0.1696	0.1039	0.0623	0.0513	0.1635	0.0164
6407040002	RIAN	Rural	73	294	96,395.76	15,321.60	0.5596	0.1820	0.1298	0.0734	0.0428	0.0329	0.1637	0.0162
6407040003	SEDULUN	Rural	50	245	85,696.03	16,507.06	0.6843	0.2020	0.1882	0.0937	0.0683	0.0457	0.1436	0.0167
6407040004	LIMBU SEDULUN	Rural	54	241	95,182.91	20,012.82	0.5715	0.2282	0.1379	0.0925	0.0461	0.0412	0.1418	0.0179
6407040005	KUJAU	Rural	74	285	92,316.39	18,747.40	0.6112	0.1989	0.1658	0.0945	0.0612	0.0469	0.1774	0.0171
6407040006	TIDENG PALE	Rural	518	2,104	143,398.45	23,878.78	0.2188	0.1357	0.0429	0.0365	0.0131	0.0135	0.2273	0.0108
6407040007	SEBIDAY	Rural	110	420	100,404.87	21,215.86	0.5145	0.2069	0.1272	0.0874	0.0439	0.0411	0.1752	0.0126
6407040008	BEBAKUNG	Rural	45	200	90,145.72	18,047.28	0.6247	0.2010	0.1665	0.0935	0.0595	0.0446	0.1445	0.0193
6407040009	MENDUPE	Rural	21	76	100,170.73	22,300.40	0.5550	0.2049	0.1449	0.0970	0.0530	0.0490	0.1397	0.0308
6407040010	BUANG BARU	Rural	50	211	152,382.76	46,167.37	0.1878	0.2081	0.0317	0.0464	0.0081	0.0149	0.1605	0.0201
6407040011	SESAYAP	Rural	281	1,322	101,804.50	18,648.24	0.4872	0.2230	0.1030	0.0691	0.0311	0.0259	0.1647	0.0114
6407040012	SENGKONG	Rural	104	419	123,967.50	23,332.34	0.3247	0.1798	0.0652	0.0499	0.0195	0.0181	0.1924	0.0151
6407040013	BEBATU	Rural	67	276	133,114.73	30,846.56	0.2624	0.1795	0.0514	0.0425	0.0150	0.0139	0.1711	0.0199
6407040014	BIKIS/BANDAN	Rural	61	268	97,918.73	23,958.06	0.5419	0.2584	0.1334	0.0974	0.0454	0.0428	0.1446	0.0156
6407050001	PULAU BUNYU SELATAN	Urban	563	2,164	172,422.52	16,071.95	0.0909	0.0437	0.0157	0.0085	0.0047	0.0028	0.2112	0.0099
6407050002	PULAU BUNYU BARAT	Urban	1,044	4,424	178,153.28	15,920.88	0.0837	0.0397	0.0134	0.0071	0.0037	0.0022	0.2201	0.0091
6407050003	PULAU BUNYU TIMUR	Urban	755	2,760	129,905.70	13,304.24	0.2892	0.0962	0.0563	0.0249	0.0164	0.0087	0.2130	0.0097
6407050004	TANAH MERAH	Rural	269	1,394	117,765.76	22,287.27	0.3478	0.2024	0.0699	0.0612	0.0208	0.0230	0.1859	0.0101
6408010005	PA KABER	Rural	61	270	123,920.01	25,671.10	0.3333	0.1846	0.0753	0.0573	0.0248	0.0229	0.1876	0.0206
6408010010	LONG BIRAR	Rural	44	197	117,460.67	21,022.27	0.3501	0.2013	0.0685	0.0546	0.0199	0.0193	0.1514	0.0259
6408010014	LONG RUNGAN	Rural	41	226	97,138.74	19,505.13	0.5296	0.2365	0.1281	0.0893	0.0438	0.0398	0.1290	0.0197
6408010018	LONG PUPUNG	Rural	21	92	128,537.83	22,345.06	0.2840	0.1713	0.0652	0.0501	0.0221	0.0208	0.1372	0.0403
6408010020	PA MILAU	Rural	73	327	101,221.13	18,917.57	0.4904	0.2318	0.1083	0.0743	0.0344	0.0304	0.1494	0.0207
6408010026	BUDUK KUBUL	Rural	34	153	107,370.89	18,369.96	0.4115	0.2362	0.0759	0.0650	0.0205	0.0221	0.1084	0.0234
6408010028	LONG PADI	Rural	27	122	106,352.20	22,118.55	0.4274	0.2525	0.0957	0.0816	0.0308	0.0330	0.1061	0.0224
6408010032	LONG TUGUL	Rural	34	123	118,891.76	23,150.19	0.3678	0.1826	0.0763	0.0529	0.0230	0.0202	0.1625	0.0264
6408010033	LEMBUDUD	Rural	42	155	124,180.85	24,534.19	0.3094	0.1944	0.0630	0.0548	0.0191	0.0200	0.1664	0.0219
6408010034	PA KEMUT	Rural	6	21	94,622.62	22,773.24	0.5271	0.2530	0.1516	0.1012	0.0591	0.0514	-0.1362	0.0613
6408010036	PA KIDANG	Rural	53	218	92,874.13	18,782.65	0.5875	0.2398	0.1454	0.1009	0.0506	0.0464	0.1393	0.0154
6408010040	LIANG ALIG	Rural	69	279	111,968.70	21,570.66	0.4038	0.2044	0.0880	0.0602	0.0287	0.0237	0.1738	0.0204
6408010041	PA PADI	Rural	51	205	98,011.84	18,115.18	0.5480	0.1914	0.1369	0.0796	0.0482	0.0372	0.1669	0.0205
6408010042	LONG PUAH	Rural	32	108	135,875.96	27,399.52	0.2198	0.1658	0.0430	0.0409	0.0125	0.0141	0.1416	0.0260
6408010043	BA LIKU	Rural	47	258	77,786.46	15,531.16	0.7601	0.1770	0.2311	0.1094	0.0929	0.0609	0.1337	0.0174

Poverty Map of East Kalimantan  
Village Level

Level, Code	Name	Urban/ Rural	Number of Households	Number of Persons	Monthly PCE (Rp)		Poverty Headcount		Poverty Gap		Poverty Severity		Gini Ratio	
					Point Estimate	Standard Error	Point Estimate	Standard Error	Point Estimate	Standard Error	Point Estimate	Standard Error	Point Estimate	Standard Error
6408010052	PA TERUTUN	Rural	133	535	101,781.89	17,575.84	0.5061	0.1885	0.1180	0.0698	0.0387	0.0292	0.1845	0.0125
6408010053	LONG BAWAN	Urban	337	1,178	131,968.33	14,843.49	0.2658	0.1029	0.0497	0.0248	0.0142	0.0083	0.2042	0.0113
6408010054	LEPATAR	Rural	55	220	89,806.47	20,366.82	0.6333	0.2448	0.1674	0.1024	0.0592	0.0466	0.1412	0.0172
6408010056	PA PIRIT	Rural	74	284	102,267.32	22,045.64	0.4865	0.2358	0.1153	0.0805	0.0386	0.0332	0.1558	0.0164
6408010057	PA RUPAI	Rural	16	62	104,004.39	22,220.87	0.4813	0.2357	0.1202	0.0813	0.0427	0.0370	0.1003	0.0329
6408010058	BUDUK TUMU	Rural	37	152	99,093.74	19,564.58	0.5388	0.2193	0.1294	0.0827	0.0435	0.0359	0.1456	0.0263
6408010059	LONG NAWANG	Rural	33	137	97,507.97	19,964.82	0.5424	0.2261	0.1359	0.0855	0.0476	0.0400	0.1388	0.0249
6408010060	KAMPUNG BARU	Rural	103	258	180,402.64	39,184.24	0.1062	0.1054	0.0172	0.0216	0.0044	0.0065	0.2271	0.0186
6408010062	WA YAGUNG	Rural	36	159	102,766.14	22,654.23	0.4779	0.2331	0.1088	0.0798	0.0360	0.0340	0.1224	0.0215
6408010063	SEMBUDUD	Rural	28	92	103,152.89	20,861.03	0.4582	0.2148	0.1163	0.0656	0.0435	0.0286	0.1330	0.0286
6408010068	BUNGAYAN	Rural	12	57	81,770.14	17,290.29	0.7121	0.2554	0.1882	0.1115	0.0669	0.0539	-0.0052	0.0270
6408010069	LONG UMUNG	Rural	104	404	119,383.75	21,894.14	0.3471	0.1693	0.0735	0.0484	0.0230	0.0187	0.1876	0.0168
6408010070	PA KEBUAN	Rural	40	182	112,154.62	21,839.77	0.3924	0.2098	0.0824	0.0630	0.0251	0.0238	0.1423	0.0229
6408010073	PA BETUNG	Rural	43	167	91,099.58	16,852.30	0.6203	0.1966	0.1616	0.0930	0.0584	0.0452	0.1483	0.0234
6408010075	PA RAYE	Rural	28	119	92,278.53	18,197.89	0.6089	0.2223	0.1501	0.0925	0.0505	0.0429	0.1114	0.0271
6408010076	PA LUTUT	Rural	74	266	96,651.63	19,208.51	0.5313	0.2226	0.1317	0.0893	0.0458	0.0414	0.1539	0.0163
6408010083	LONG API	Rural	89	336	99,492.35	19,837.70	0.5245	0.2062	0.1287	0.0764	0.0444	0.0330	0.1736	0.0154
6408010084	LIANG TUER	Rural	76	312	97,017.14	18,918.11	0.5386	0.2327	0.1258	0.0878	0.0409	0.0371	0.1481	0.0172
6408020001	LIBANG	Rural	33	147	80,758.16	17,064.63	0.7329	0.2005	0.2135	0.1121	0.0812	0.0584	0.1146	0.0188
6408020002	KALAMPISING	Rural	100	444	76,916.98	15,817.83	0.7623	0.1673	0.2399	0.1031	0.0977	0.0578	0.1599	0.0142
6408020005	PA LOO	Rural	42	189	77,818.01	14,239.06	0.7594	0.1516	0.2461	0.0927	0.1002	0.0542	0.1564	0.0224
6408020011	SALUDAN	Rural	76	316	94,053.19	18,792.78	0.5849	0.1936	0.1532	0.0866	0.0542	0.0418	0.1700	0.0149
6408020013	MANSALONG	Rural	261	1,108	126,896.83	19,287.26	0.3012	0.1516	0.0584	0.0402	0.0171	0.0142	0.2154	0.0111
6408020014	TANJUNG HILIR	Rural	72	310	78,965.14	16,887.99	0.7399	0.2063	0.2229	0.1073	0.0870	0.0546	0.1430	0.0165
6408020016	BULAN BULAN	Rural	43	196	87,118.23	17,174.97	0.6662	0.1900	0.1823	0.0983	0.0658	0.0493	0.1425	0.0188
6408020017	SAPUYAN	Rural	68	306	84,073.11	15,159.55	0.6984	0.1582	0.2016	0.0922	0.0757	0.0487	0.1655	0.0161
6408020029	TUKULON	Rural	46	234	78,813.92	16,304.73	0.7493	0.1902	0.2214	0.1157	0.0849	0.0613	0.1225	0.0165
6408020031	SUYADON	Rural	35	159	78,069.92	16,776.78	0.7494	0.1966	0.2295	0.1128	0.0908	0.0617	0.1180	0.0188
6408020034	UBEL ALUNG	Rural	58	330	78,836.32	16,335.58	0.7712	0.2058	0.2176	0.1065	0.0790	0.0538	0.1197	0.0139
6408020037	SEDALIT	Rural	161	676	111,462.11	25,139.65	0.3883	0.2357	0.0810	0.0684	0.0244	0.0253	0.1575	0.0128
6408020040	LONG BULU	Rural	26	116	94,414.54	22,744.64	0.5883	0.2325	0.1646	0.1063	0.0628	0.0531	0.1320	0.0308
6408020044	SAMUNTI	Rural	87	414	106,547.19	22,383.79	0.4386	0.2349	0.0919	0.0674	0.0280	0.0245	0.1522	0.0148
6408020053	SEMENTOBOL	Rural	98	410	102,112.30	21,203.26	0.5037	0.2110	0.1229	0.0839	0.0418	0.0387	0.1764	0.0156

Poverty Map of East Kalimantan  
Village Level

Level, Code	Name	Urban/ Rural	Number of Households	Number of Persons	Monthly PCE (Rp)		Poverty Headcount		Poverty Gap		Poverty Severity		Gini Ratio	
					Point Estimate	Standard Error	Point Estimate	Standard Error	Point Estimate	Standard Error	Point Estimate	Standard Error	Point Estimate	Standard Error
6408020063	PANAS	Rural	88	377	102,462.92	25,032.48	0.5147	0.2310	0.1274	0.0905	0.0434	0.0400	0.1733	0.0144
6408020072	TAU LUMBIS	Rural	89	445	113,050.30	28,553.95	0.4018	0.2543	0.0881	0.0821	0.0278	0.0339	0.1590	0.0164
6408030001	LIUK BULU	Rural	25	108	79,129.54	14,687.90	0.7309	0.1757	0.2195	0.1046	0.0854	0.0572	0.1019	0.0245
6408030002	BINANUN	Rural	36	182	79549.303	16866.105	0.7472	0.2019	0.2154	0.1087	0.0808	0.0558	0.1055	0.0188
6408030003	PULAU KERAS	Rural	65	271	81761.428	14968.636	0.7340	0.1745	0.2039	0.0968	0.0738	0.0494	0.1429	0.0152
6408030004	SABULUAN	Rural	18	96	75872.334	15350.481	0.7940	0.1958	0.2318	0.1095	0.0863	0.0592	0.0397	0.0247
6408030005	TULANG	Rural	21	87	89330.432	19613.248	0.6183	0.2643	0.1596	0.1028	0.0550	0.0453	0.0740	0.0260
6408030006	SADUMAN	Rural	43	174	100143.01	17212.345	0.5009	0.2078	0.1083	0.0660	0.0329	0.0258	0.1336	0.0189
6408030007	PAGALUYON	Rural	26	116	76485.24	15282.851	0.7834	0.1782	0.2363	0.1038	0.0927	0.0574	0.1001	0.0233
6408030008	MAMBULU	Rural	35	137	82691.61	17490.039	0.7095	0.1972	0.2049	0.1093	0.0773	0.0571	0.1224	0.0195
6408030009	KATUL	Rural	27	132	76858.56	14835.341	0.7718	0.1748	0.2335	0.1087	0.0906	0.0604	0.0955	0.0253
6408030010	LUBOK BUAT	Rural	88	392	81255.395	16023.155	0.7295	0.1739	0.2209	0.0971	0.0870	0.0515	0.1732	0.0168
6408030011	BUTAS BAGU	Rural	43	192	79958.73	16118.083	0.7266	0.1830	0.2176	0.1094	0.0853	0.0608	0.1325	0.0199
6408030012	LABUK	Rural	27	137	73092.008	13036.156	0.8245	0.1650	0.2557	0.1001	0.1006	0.0524	0.0913	0.0255
6408030013	PAGAR	Rural	55	294	80397.59	14785.991	0.7420	0.1763	0.2101	0.0959	0.0771	0.0487	0.1338	0.0178
6408030014	TUJUNG	Rural	61	293	88974.936	17442.792	0.6390	0.2041	0.1640	0.0938	0.0570	0.0454	0.1402	0.0152
6408030015	MANUK BUNGKUL	Rural	62	240	113642.53	21919.964	0.4068	0.1960	0.0872	0.0578	0.0268	0.0215	0.1806	0.0163
6408030016	ATAP	Rural	450	2,080	121061.25	19546.335	0.3341	0.1668	0.0638	0.0448	0.0181	0.0154	0.2034	0.0092
6408030017	LUBAKAN	Rural	111	452	98308.01	16027.011	0.5217	0.1882	0.1234	0.0727	0.0413	0.0316	0.1700	0.0139
6408030018	TAGUL	Rural	66	309	86545.137	15366.397	0.6797	0.1946	0.1740	0.0976	0.0599	0.0468	0.1421	0.0156
6408040001	SUJAU	Rural	41	162	88666.832	18444.54	0.6343	0.1962	0.1888	0.1039	0.0749	0.0558	0.1643	0.0207
6408040002	LULU	Rural	34	165	79573.662	17788.52	0.7420	0.1794	0.2470	0.1092	0.1028	0.0615	0.1550	0.0276
6408040003	MELASU BARU	Rural	40	152	110331.27	23870.427	0.4407	0.1989	0.1212	0.0806	0.0456	0.0390	0.1841	0.0232
6408040004	BEBANAS	Rural	29	119	82813.801	16762.348	0.6960	0.1679	0.2234	0.0973	0.0905	0.0543	0.1504	0.0214
6408040005	TETABAN	Rural	69	307	105585.16	19650.329	0.4735	0.2052	0.1079	0.0686	0.0355	0.0278	0.1756	0.0189
6408040006	UPT SEBUKU II	Rural	340	1,323	353267.28	145606.19	0.0242	0.0757	0.0048	0.0183	0.0015	0.0064	0.2114	0.0109
6408040007	KUNYIT	Rural	82	333	97278.239	20556.355	0.5588	0.2158	0.1483	0.0885	0.0547	0.0413	0.1833	0.0149
6408040008	KEKAYAP	Rural	57	241	99467.264	20489.684	0.5228	0.2307	0.1242	0.0901	0.0407	0.0406	0.1529	0.0169
6408040009	APAS	Rural	70	285	89991.796	18455.153	0.6153	0.2159	0.1658	0.1002	0.0608	0.0477	0.1564	0.0178
6408040010	PEMBELIANGAN	Rural	128	672	177882.26	41008.158	0.0675	0.1145	0.0105	0.0221	0.0027	0.0067	0.1681	0.0158
6408040011	NUNUKAN TIMUR	Urban	2,812	12,628	172,568.97	17,794.67	0.1047	0.0500	0.0208	0.0110	0.0071	0.0043	0.2246	0.0101
6408040012	NUNUKAN SELATAN	Urban	936	4,219	194,908.09	16,153.70	0.0542	0.0242	0.0115	0.0058	0.0046	0.0029	0.2132	0.0098
6408040013	NUNUKAN SELATAN	Rural	744	3,612	89316.792	15842.415	0.6446	0.1634	0.1807	0.0840	0.0678	0.0435	0.2042	0.0081

Poverty Map of East Kalimantan  
Village Level

Level, Code	Name	Urban/ Rural	Number of Households	Number of Persons	Monthly PCE (Rp)		Poverty Headcount		Poverty Gap		Poverty Severity		Gini Ratio	
					Point Estimate	Standard Error	Point Estimate	Standard Error	Point Estimate	Standard Error	Point Estimate	Standard Error	Point Estimate	Standard Error
6408040014	NUNUKAN BARAT	Urban	1,583	7,381	103,784.65	10,828.93	0.5209	0.1120	0.1261	0.0430	0.0437	0.0186	0.2156	0.0105
6408040015	SEMUNAD	Rural	45	176	101253.6	23776.574	0.5141	0.2322	0.1303	0.0961	0.0464	0.0463	0.1559	0.0221
6408040016	SEKIKILAN	Rural	87	326	108202.83	22960.514	0.4550	0.2155	0.1093	0.0764	0.0367	0.0331	0.1844	0.0154
6408040017	KALUN SAYAN	Rural	68	219	100911.94	20129.559	0.5314	0.1808	0.1489	0.0842	0.0585	0.0430	0.2060	0.0235
6408040018	TEMBALANG	Rural	29	114	83489.686	16408.237	0.7039	0.1978	0.1972	0.0978	0.0713	0.0477	0.1101	0.0235
6408040019	SALANG	Rural	31	119	108247.15	24787.175	0.4549	0.2238	0.1123	0.0760	0.0388	0.0334	0.1512	0.0285
6408040020	TINAMPAK I	Rural	33	123	87600.839	19871.843	0.6551	0.1989	0.1990	0.0994	0.0809	0.0523	0.1627	0.0269
6408040021	UPT SEBUKU I/ SANUR	Rural	466	1,597	284734.19	134981.59	0.0506	0.1218	0.0097	0.0280	0.0028	0.0093	0.1985	0.0095
6408040022	TINAMPAK II	Rural	32	105	104288.84	20128.39	0.4915	0.1784	0.1266	0.0794	0.0442	0.0376	0.1666	0.0241
6408040023	TAU BARU	Rural	41	149	91470.072	18105.202	0.6028	0.1877	0.1684	0.0868	0.0631	0.0440	0.1517	0.0217
6408040024	NAPUTI	Rural	28	112	99312.072	20679.654	0.5307	0.2342	0.1263	0.0885	0.0416	0.0380	0.1278	0.0241
6408040025	BELATIKAN	Rural	51	182	93320.227	19504.442	0.5747	0.2117	0.1527	0.0847	0.0552	0.0396	0.1536	0.0168
6408050001	SETABU	Rural	838	4,034	97870.059	16886.521	0.5609	0.1781	0.1348	0.0710	0.0448	0.0309	0.1995	0.0093
6408050002	TANJUNG KARANG	Rural	464	2,243	85798.166	15495.199	0.6848	0.1584	0.1988	0.0879	0.0754	0.0447	0.1985	0.0104
6408050003	TANJUNG ARU	Rural	720	3,722	83337.258	18433.616	0.7043	0.1907	0.2160	0.1108	0.0867	0.0600	0.1951	0.0101
6408050004	SUNGAI NYAMUK	Rural	953	4,722	131011.4	23445.66	0.2807	0.1659	0.0535	0.0438	0.0153	0.0155	0.2175	0.0090
6408050005	PANCANG	Rural	1,323	5,811	109001.44	18124.061	0.4828	0.1608	0.1151	0.0589	0.0380	0.0242	0.2359	0.0127
6471010001	PERAPATAN	Urban	2,861	11,502	190,650.55	17,905.83	0.0560	0.0293	0.0097	0.0053	0.0029	0.0017	0.2100	0.0078
6471010002	TELAGASARI	Urban	3,310	13,304	126,653.76	13,298.19	0.2978	0.0997	0.0595	0.0262	0.0182	0.0094	0.2075	0.0079
6471010003	KLANDASAN ULU	Urban	3,316	13,328	201,508.50	18,561.68	0.0492	0.0255	0.0087	0.0050	0.0027	0.0018	0.2190	0.0077
6471010004	KLANDASAN ILIR	Urban	5,016	20,525	197,852.99	15,652.88	0.0507	0.0221	0.0095	0.0044	0.0032	0.0018	0.2206	0.0079
6471010005	DAMAI	Urban	5,324	21,850	211,061.89	16,397.48	0.0335	0.0153	0.0054	0.0026	0.0016	0.0009	0.2142	0.0076
6471010006	GUNUNG BAHARI	Urban	6,147	25,634	182,353.60	16,762.68	0.0785	0.0341	0.0133	0.0069	0.0038	0.0022	0.2180	0.0085
6471010007	SEPINGGAN	Urban	6,856	27,915	196,218.62	17,308.64	0.0507	0.0239	0.0080	0.0042	0.0022	0.0012	0.2151	0.0079
6471020001	MANGGAR	Urban	3,634	15,097	162,237.50	16,376.13	0.1437	0.0573	0.0269	0.0132	0.0083	0.0048	0.2280	0.0091
6471020002	MANGGAR BARU	Urban	2,379	10,079	169,503.61	16,088.67	0.0914	0.0439	0.0151	0.0078	0.0043	0.0024	0.2130	0.0092
6471020003	LEMARU	Rural	1,066	4,326	127943.47	20741.684	0.3014	0.1464	0.0638	0.0406	0.0201	0.0150	0.2227	0.0093
6471020004	TERITIP	Rural	1,792	7,943	147426.47	26703.157	0.1994	0.1355	0.0386	0.0340	0.0116	0.0120	0.2247	0.0072
6471030001	MUARA RPAK	Urban	5,688	23,815	180,152.78	15,474.74	0.0678	0.0276	0.0110	0.0051	0.0031	0.0017	0.2072	0.0073
6471030002	GUNUNG SAMARINDA	Urban	3,889	15,839	183,464.01	16,712.02	0.0614	0.0331	0.0091	0.0055	0.0022	0.0015	0.2075	0.0079
6471030003	BATU AMPAR	Urban	5,327	20,793	185,063.60	16,151.25	0.0585	0.0286	0.0086	0.0048	0.0021	0.0013	0.2071	0.0078
6471030004	KARANG JOANG	Rural	2,672	10,214	130677.27	24620.205	0.2932	0.1586	0.0618	0.0453	0.0194	0.0170	0.2246	0.0074
6471040001	GUNUNGSARI ILIR	Urban	5,281	19,940	214,844.63	18,220.38	0.0348	0.0183	0.0059	0.0033	0.0017	0.0011	0.2219	0.0075

Poverty Map of East Kalimantan  
Village Level

Level, Code	Name	Urban/ Rural	Number of Households	Number of Persons	Monthly PCE (Rp)		Poverty Headcount		Poverty Gap		Poverty Severity		Gini Ratio	
					Point Estimate	Standard Error	Point Estimate	Standard Error	Point Estimate	Standard Error	Point Estimate	Standard Error	Point Estimate	Standard Error
6471040002	GUNUNGSARI ULU	Urban	2,741	11,566	204,115.55	18,554.68	0.0432	0.0230	0.0083	0.0046	0.0029	0.0018	0.2124	0.0083
6471040003	MEKAR SARI	Urban	2,730	10,780	203,696.78	16,105.85	0.0420	0.0186	0.0075	0.0036	0.0024	0.0014	0.2164	0.0084
6471040004	KARANG REJO	Urban	5,210	21,422	195,046.69	15,685.45	0.0466	0.0216	0.0074	0.0036	0.0021	0.0011	0.2104	0.0074
6471040005	SUMBER REJO	Urban	2,902	12,536	194,944.31	16,669.26	0.0530	0.0228	0.0100	0.0046	0.0034	0.0019	0.2116	0.0080
6471040006	KARANG JATI	Urban	3,121	13,031	198,235.32	17,158.82	0.0510	0.0245	0.0096	0.0050	0.0032	0.0020	0.2180	0.0082
6471050001	BARU TENGAH	Urban	3,940	16,436	178,529.27	16,023.98	0.0758	0.0359	0.0138	0.0068	0.0044	0.0025	0.2158	0.0087
6471050002	MARGA SARI	Urban	1,984	8,377	175,164.28	14,769.68	0.0793	0.0372	0.0137	0.0066	0.0042	0.0021	0.2185	0.0099
6471050003	BARU ILIR	Urban	3,730	15,737	187,698.85	15,738.84	0.0626	0.0290	0.0112	0.0061	0.0035	0.0022	0.2159	0.0077
6471050004	MARGO MULYO	Urban	2,973	11,678	183,959.56	18,271.64	0.0575	0.0315	0.0085	0.0051	0.0022	0.0014	0.2052	0.0076
6471050005	BARU ULU	Urban	3,557	15,133	156,849.56	14,665.48	0.1314	0.0568	0.0229	0.0111	0.0067	0.0035	0.2121	0.0080
6471050006	KARIANGAU	Rural	614	2,207	128589.32	23489.183	0.3309	0.1493	0.0713	0.0438	0.0224	0.0164	0.2379	0.0096
6472010001	SIMPANG PASIR	Rural	1,076	4,012	131060.8	20756.028	0.2858	0.1318	0.0605	0.0368	0.0191	0.0137	0.2271	0.0084
6472010002	HANDIL BAKTI	Rural	1,197	4,589	136957.64	25077.051	0.2481	0.1491	0.0504	0.0397	0.0155	0.0145	0.2189	0.0086
6472010003	BANTUAS	Rural	589	2,249	140248.02	27252.605	0.2330	0.1459	0.0452	0.0352	0.0133	0.0119	0.2174	0.0101
6472010004	HARAPAN BARU	Urban	4,147	13,450	189,353.53	16,705.67	0.0541	0.0264	0.0079	0.0042	0.0021	0.0011	0.2179	0.0082
6472010005	SUNGAI KELEDANG	Urban	3,128	11,823	193,792.45	14,979.37	0.0424	0.0203	0.0060	0.0034	0.0015	0.0010	0.2095	0.0082
6472020001	PULAU ATAS	Rural	510	1,858	142928.07	26121.243	0.2229	0.1422	0.0434	0.0376	0.0128	0.0135	0.2209	0.0099
6472020002	SINDANG SARI	Rural	578	2,181	142734.19	28303.843	0.1608	0.1475	0.0255	0.0318	0.0065	0.0101	0.1730	0.0118
6472020003	MAKROMAN	Rural	1,308	5,135	141072.36	24924.977	0.2043	0.1513	0.0377	0.0373	0.0107	0.0126	0.2066	0.0073
6472020004	SAMBUTAN	Rural	1,530	6,000	157462.48	25155.285	0.1648	0.1039	0.0310	0.0247	0.0091	0.0084	0.2362	0.0103
6472020005	SUNGAI KAPIH	Rural	1,635	6,458	160569.35	32242.824	0.1582	0.1113	0.0295	0.0248	0.0085	0.0080	0.2296	0.0104
6472020006	SELILI	Urban	2,827	10,715	171,608.72	16,169.13	0.0995	0.0459	0.0166	0.0084	0.0048	0.0026	0.2220	0.0086
6472020007	SUNGAI DAMA	Urban	2,087	8,651	129,057.67	12,524.73	0.3032	0.0839	0.0622	0.0213	0.0195	0.0075	0.2232	0.0089
6472020008	SIDODAMAI	Urban	2,563	10,149	171,704.04	14,569.22	0.0916	0.0338	0.0159	0.0064	0.0048	0.0022	0.2151	0.0078
6472020009	SIDOMULYO	Urban	3,267	14,327	174,680.19	15,821.37	0.0894	0.0356	0.0167	0.0072	0.0054	0.0027	0.2147	0.0078
6472020010	KARANG MUMUS	Urban	1,621	6,641	185,524.39	18,936.30	0.0651	0.0382	0.0103	0.0068	0.0027	0.0020	0.2118	0.0078
6472020011	PELABUHAN	Urban	1,669	6,765	211,141.36	17,204.60	0.0471	0.0208	0.0087	0.0045	0.0029	0.0019	0.2337	0.0099
6472020012	PASAR PAGI	Urban	954	3,891	216,106.05	17,941.40	0.0520	0.0215	0.0114	0.0060	0.0042	0.0028	0.2375	0.0109
6472020013	SUNGAI PINANG LUAR	Urban	3,027	12,784	178,174.96	16,575.13	0.0982	0.0421	0.0200	0.0096	0.0069	0.0038	0.2290	0.0087
6472030001	SIMPANG PASIR	Urban	3,934	16,660	165,014.00	14,434.81	0.1144	0.0452	0.0204	0.0088	0.0062	0.0029	0.2188	0.0079
6472030002	HANDIL BAKTI	Urban	4,498	18,283	186,088.46	17,969.18	0.0661	0.0354	0.0111	0.0063	0.0033	0.0019	0.2186	0.0081
6472030003	BANTUAS	Urban	7,126	22,211	211,594.60	17,587.30	0.0391	0.0175	0.0062	0.0030	0.0018	0.0010	0.2346	0.0090
6472030004	BUKUAN	Urban	2,245	8,279	171,479.73	13,470.77	0.0897	0.0356	0.0154	0.0065	0.0046	0.0022	0.2194	0.0083

Poverty Map of East Kalimantan  
Village Level

Level, Code	Name	Urban/ Rural	Number of Households	Number of Persons	Monthly PCE (Rp)		Poverty Headcount		Poverty Gap		Poverty Severity		Gini Ratio	
					Point Estimate	Standard Error	Point Estimate	Standard Error	Point Estimate	Standard Error	Point Estimate	Standard Error	Point Estimate	Standard Error
6472030005	RAWA MAKMUR	Urban	3,232	11,639	194,932.45	18,797.51	0.0601	0.0285	0.0112	0.0055	0.0037	0.0021	0.2317	0.0084
6472040001	PELITA	Urban	1,462	5,018	170,677.96	15,713.70	0.0998	0.0482	0.0158	0.0089	0.0040	0.0026	0.2219	0.0088
6472040002	SUNGAI PINANG DALAM	Urban	3,910	15,514	179,980.65	14,931.99	0.0750	0.0326	0.0122	0.0057	0.0034	0.0017	0.2154	0.0083
6472040003	TEMINDUNG PERMAI	Urban	5,517	22,578	199,551.13	15,929.32	0.0477	0.0201	0.0083	0.0037	0.0026	0.0013	0.2178	0.0079
6472040004	LEMPAKE	Urban	5,955	25,347	195,711.13	17,381.27	0.0533	0.0238	0.0097	0.0049	0.0031	0.0019	0.2159	0.0076
6472040005	LOK BAHU	Rural	2,135	8,744	148071.13	27020.16	0.2040	0.1207	0.0400	0.0293	0.0120	0.0100	0.2308	0.0092
6472050001	TELUK LERONG ILIR	Urban	2,122	9,483	131,460.03	14,120.40	0.2686	0.0838	0.0548	0.0204	0.0174	0.0072	0.2122	0.0084
6472050002	JAWA	Urban	2,443	10,287	202,194.61	17,235.89	0.0438	0.0203	0.0074	0.0038	0.0022	0.0014	0.2141	0.0078
6472050003	BUGIS	Urban	1,432	5,029	220,628.38	20,054.83	0.0260	0.0141	0.0042	0.0025	0.0013	0.0009	0.2195	0.0079
6472050004	DARI MULYA	Urban	2,842	10,647	187,714.54	19,036.48	0.0858	0.0366	0.0175	0.0083	0.0063	0.0035	0.2391	0.0094
6472050005	SIDODADI	Urban	4,893	19,302	205,004.58	20,762.76	0.0548	0.0252	0.0105	0.0055	0.0035	0.0022	0.2343	0.0088
6472050006	GUNUNG KELUD	Urban	3,345	10,678	209,796.10	21,320.11	0.0556	0.0256	0.0096	0.0048	0.0028	0.0016	0.2471	0.0099
6472050007	AIR HITAM	Urban	2,710	11,330	193,845.23	17,304.33	0.0666	0.0237	0.0132	0.0052	0.0045	0.0021	0.2224	0.0087
6472050008	AIR PUTIH	Urban	5,341	21,815	204,671.18	18,726.42	0.0482	0.0226	0.0085	0.0044	0.0026	0.0016	0.2219	0.0082
6472060001	LOA BUAH	Urban	5,860	24,846	196,575.36	19,368.40	0.0626	0.0296	0.0124	0.0063	0.0043	0.0025	0.2279	0.0085
6472060002	LOA BAKUNG	Urban	9,408	38,847	196,166.74	17,334.05	0.0631	0.0276	0.0122	0.0060	0.0041	0.0024	0.2264	0.0078
6472060003	KARANG ASAM	Urban	4,781	19,423	196,090.10	17,440.53	0.0578	0.0257	0.0102	0.0051	0.0032	0.0019	0.2283	0.0082
6472060004	LEMPAKE	Rural	3,549	14,243	120838.76	22805.831	0.3552	0.1792	0.0806	0.0610	0.0269	0.0260	0.2215	0.0072
6472060005	TELUK LERONG ULU	Urban	6,877	25,370	180,914.33	16,868.70	0.0973	0.0406	0.0171	0.0082	0.0050	0.0026	0.2340	0.0089
6472060006	LOK BAHU	Urban	1,098	4,031	164,107.78	16,752.87	0.1103	0.0619	0.0168	0.0111	0.0043	0.0031	0.2117	0.0090
6473010001	LINGKAS UJUNG	Urban	1,377	6,532	162,735.66	14,924.54	0.1150	0.0481	0.0241	0.0109	0.0088	0.0049	0.2161	0.0099
6473010002	GUNUNG LINGKAS	Urban	903	3,923	110,356.28	11,782.39	0.4431	0.1170	0.0991	0.0378	0.0324	0.0151	0.2072	0.0090
6473010003	MAMBURUNGAN	Urban	1,177	5,232	94,901.65	9,480.30	0.6287	0.0912	0.1739	0.0477	0.0648	0.0242	0.2288	0.0114
6473010004	KAMPUNG EMPAT	Urban	730	2,956	110,716.86	9,867.87	0.4393	0.0907	0.0960	0.0297	0.0303	0.0120	0.2049	0.0090
6473010005	KAMPUNG ENAM	Urban	870	3,611	115,023.26	11,480.02	0.4010	0.0962	0.0924	0.0296	0.0312	0.0119	0.2151	0.0093
6473020001	SELUMIT PANTAI	Urban	2,480	10,670	107,963.98	11,814.39	0.4774	0.1351	0.1000	0.0432	0.0307	0.0164	0.2017	0.0100
6473020002	SELUMIT	Urban	1,093	4,956	176,024.00	13,747.00	0.0937	0.0386	0.0177	0.0081	0.0057	0.0029	0.2198	0.0094
6473020003	SEBENGGOK	Urban	2,142	9,864	183,345.64	14,494.87	0.0746	0.0274	0.0147	0.0064	0.0052	0.0028	0.2167	0.0092
6473020004	PAMUSIAN	Urban	2,181	9,358	201,867.01	18,818.41	0.0545	0.0234	0.0110	0.0055	0.0038	0.0025	0.2222	0.0088
6473020005	SKIP/I	Urban	967	3,825	202,187.43	17,998.63	0.0409	0.0257	0.0061	0.0043	0.0015	0.0012	0.2097	0.0088
6473030001	KARANG REJO	Urban	1,325	6,285	160,029.76	14,013.83	0.1188	0.0487	0.0230	0.0112	0.0076	0.0044	0.2127	0.0099
6473030002	KARANG BALIK	Urban	1,753	6,884	198,551.91	16,637.89	0.0582	0.0258	0.0118	0.0057	0.0042	0.0025	0.2274	0.0087
6473030003	KARANG ANYAR	Urban	4,083	17,176	173,282.00	14,718.45	0.1069	0.0358	0.0211	0.0082	0.0070	0.0031	0.2255	0.0091

Poverty Map of East Kalimantan  
Village Level

Level, Code	Name	Urban/ Rural	Number of Households	Number of Persons	Monthly PCE (Rp)		Poverty Headcount		Poverty Gap		Poverty Severity		Gini Ratio	
					Point Estimate	Standard Error	Point Estimate	Standard Error	Point Estimate	Standard Error	Point Estimate	Standard Error	Point Estimate	Standard Error
6473030004	KARANG ANYAR RANTAI	Urban	2,095	9,582	145,561.08	13,324.57	0.2162	0.0671	0.0456	0.0179	0.0154	0.0073	0.2354	0.0105
6473030005	KARANG HARAPAN	Urban	619	2,514	104,255.08	11,517.20	0.5279	0.1013	0.1411	0.0444	0.0515	0.0211	0.2338	0.0111
6473040001	JUATA PERMAI	Urban	727	2,473	191,636.59	16,078.42	0.0427	0.0236	0.0055	0.0034	0.0012	0.0008	0.2024	0.0106
6473040002	JUATA KERIKIL	Urban	459	1,539	123,079.31	13,211.75	0.3719	0.1050	0.0800	0.0306	0.0253	0.0114	0.2288	0.0118
6473040003	JUATA LAUT	Urban	1,300	5,324	95,079.76	9,863.42	0.6268	0.1095	0.1531	0.0506	0.0510	0.0230	0.1998	0.0104
6474010001	SEKAMBING	Rural	477	2,231	105,537.93	17,283.164	0.4960	0.1462	0.1283	0.0630	0.0455	0.0300	0.2290	0.0111
6474010002	SATIMPO	Urban	2,094	8,145	209,589.63	18,777.50	0.0404	0.0170	0.0079	0.0035	0.0028	0.0016	0.2191	0.0083
6474010003	BEREBAS PANTAI	Urban	1,728	7,065	165,731.07	15,184.65	0.1223	0.0490	0.0225	0.0107	0.0071	0.0039	0.2264	0.0087
6474010004	BEREBAS TENGAH	Urban	3,378	11,300	184,744.21	18,160.43	0.0807	0.0418	0.0129	0.0079	0.0034	0.0023	0.2304	0.0092
6474010005	TANJUNG LAUT	Urban	4,242	15,493	197,273.66	17,681.73	0.0496	0.0273	0.0076	0.0045	0.0020	0.0012	0.2215	0.0086
6474020001	BONTANG KUALA	Urban	436	1,769	151,787.36	12,819.83	0.1429	0.0582	0.0228	0.0113	0.0058	0.0033	0.2049	0.0097
6474020002	BONTANG BARU	Urban	6,569	24,182	209,441.18	18,985.76	0.0352	0.0193	0.0052	0.0031	0.0014	0.0009	0.2154	0.0081
6474020003	BELIMBING	Urban	3,500	12,478	192,776.95	15,865.98	0.0593	0.0277	0.0098	0.0050	0.0028	0.0017	0.2284	0.0084
6474020004	LOK TUAN	Urban	3,799	14,297	211,639.25	19,633.91	0.0286	0.0140	0.0046	0.0022	0.0013	0.0006	0.2081	0.0078